

# PHASE I ENVIRONMENTAL SITE ASSESSMENT

---



## “CHESTER UPLAND SCHOOL OF ARTS”

501 W 9th Street  
Chester, Delaware County, PA 19013

February 28, 2022

Prepared for:

**Chester Upland School District**  
232 W. 9th Street  
Chester, PA 19013

Prepared by:



1012 Industrial Drive  
West Berlin, New Jersey 08091



## **TABLE OF CONTENTS**

### **1.0 INTRODUCTION**

- 1.1 Purpose
- 1.2 Detailed Scope of Services
- 1.3 Significant Assumptions
- 1.4 Limitations and Exceptions
- 1.5 Special Terms and Conditions
- 1.6 User Reliance

### **2.0 SITE DESCRIPTION**

- 2.1 Location and Legal Description
- 2.2 Site and Vicinity Characteristics
- 2.3 Current Use of the Property
- 2.4 Description of Structures, Roads and Other Improvements on the Site
  - 2.4.1 Heating/Cooling System
  - 2.4.2 Sewage System
  - 2.4.3 Source of Potable Water
- 2.5 Current Use of the Adjoining Properties

### **3.0 USER PROVIDED INFORMATION**

- 3.1 Environmental Liens
- 3.2 Activity and Use Limitations
- 3.3 Specialized Knowledge
- 3.4 Relationship of Price to Fair Market Value
- 3.5 Commonly Known or Reasonably Ascertainable Information
- 3.6 Obvious Indicators of Contamination

### **4.0 RECORDS REVIEW**

- 4.1 Standard and Additional Environmental Record Sources
- 4.2 Physical Setting Sources
  - 4.2.1 Topography
  - 4.2.2 Geology/Hydrogeology
- 4.3 Historical Use Information on the Subject Site and Adjoining Properties
  - 4.3.1 Standard Historical Sources
  - 4.3.2 Recorded Land Title Records/Property Tax Files
  - 4.3.3 City Directories
- 4.4 Other Environmental Record Sources



## **5.0 SITE RECONNAISSANCE**

- 5.1 Methodology and Limiting Conditions
- 5.2 General Site Setting
- 5.3 Exterior and Interior Observations
  - 5.3.1 Hazardous Substance Management/Storage Containers
  - 5.3.2 Underground Storage Tanks
  - 5.3.3 Aboveground Storage Tanks
  - 5.3.4 On-site Solid Waste Disposal
  - 5.3.5 PCB and/or Mercury Containing Equipment
  - 5.3.6 Other Conditions of Concern

## **6.0 NON-SCOPE CONSIDERATIONS**

- 6.1 Asbestos Containing Materials
- 6.2 Lead Containing Paint
- 6.3 Wetlands
- 6.4 Floodplains
- 6.5 Radon

## **7.0 INTERVIEWS**

- 7.1 Interview with Owner
- 7.2 Interview with Site Manager
- 7.3 Interview with Occupants
- 7.4 Interviews with Local Government Officials/Others
- 7.5 Interviews with Others

## **8.0 FINDINGS, CONCLUSIONS, AND OPINIONS**

## **9.0 DEVIATIONS AND DATA GAPS**

## **10.0 REFERENCES**

## **11.0 SIGNATURES OF ENVIRONMENTAL PROFESSIONALS**



## **12.0 APPENDICES**

- A. Site Location Map/Topographic Map/REC Map
- B. Floodplain Map/Wetlands Map
- C. SSURGO Soil Map
- D. Radon Map
- E. Tax Map
- F. Site Photographs
- G. Historic Maps and Aerial Photographs
- H. Records Review and Interview Documentation
- I. User Questionnaire
- J. Regulatory Records Documentation
- K. Qualifications of Environmental Professionals





## **I.0 INTRODUCTION**

ACER Associates, LLC (ACER) has prepared this Phase I Environmental Site Assessment (ESA) at the request of Chester Upland School District. The assessment was performed for the property located at 501 W 9th Street in Chester, Delaware County, Pennsylvania, hereafter referred to as “the site”, or “the subject property.” ACER conducted the site reconnaissance on January 31, 2022. At the time of the assessment, the subject property consisted of an elementary school with associated parking lot and playground.

### **I.1 Purpose**

The purpose of the assessment was to identify recognized environmental conditions, as defined in ASTM E 1527-21, on the subject property. The term recognized environmental conditions means the presence or likely presence of hazardous substances or petroleum products on a property under conditions that indicate an existing release, a past release, or a material threat of a release of any hazardous substances or petroleum products into structures on the property or into the ground, ground water, or surface water of the property. In conducting this ESA, ACER, has adhered to the standards set forth in ASTM E 1527-21, Standard Practice for Environmental Site Assessments, except where noted otherwise.

### **I.2 Detailed Scope of Services**

The scope of the investigation included a visual inspection of the subject property and surrounding properties, interviews of owners, tenants and local government officials and a review of federal and state database information provided by Environmental Data Resources, Inc. (EDR) an independent database search firm. The results of the visual inspection have been summarized in Section 5.0 of this report. The EDR-Radius Map Report has been summarized in Section 4.0 of this report.

### **I.3 Significant Assumptions**

Certain information provided by state, federal, and local officials as well as other parties referenced herein were used to develop this report. The accuracy or completeness of the information provided by these sources was not independently verified. It is assumed that there were no deliberate attempts to misrepresent information by any of the persons interviewed, or vendors who supplied information or data. No other limitations or significant assumptions were considered in conducting this assessment.



#### **I.4 Limitations and Exceptions**

To achieve the objectives of this assessment, ACER relied upon the information that was publicly available, reasonably ascertainable, and practically reviewable according to the guidelines of ASTM E 1527-21. ACER's services were performed using a degree of skill and care customarily exercised by environmental professionals performing similar services in comparable locations under similar circumstances. The database listed herein represents the data supplied by the specifically noted government agencies. ACER makes no warranty, express or implied as to the accuracy of such lists.

The ESA was performed in accordance with generally accepted practices as outlined in ASTM E 1527-21. The results of this assessment are based on our professional judgment and are not scientific certainties. Specifically, ACER does not and cannot represent that the site contains no hazardous wastes, petroleum products, or other latent conditions beyond those observed during this assessment. This report does not purport to be representative of future site conditions or events. No other warranty, express or implied, is made. Further, ACER reserves the right to modify the conclusions of this report should additional information become available.

The observations and conclusions presented in this report were made solely on the basis of conditions described in the report and not on scientific tasks or procedures beyond the scope of described services or the budgetary and time constraints imposed by the client.

#### **I.5 Special Terms and Conditions**

The work described in this report was performed in accordance with the terms and conditions of our agreement with Chester Upland School District.

#### **I.6 User Reliance/User Provided Information**

Chester Upland School District engaged ACER to perform this assessment in accordance with an agreement governing the nature, scope, and purpose of the work as well as other matters critical to the engagement. All reports, both verbal and written are for the sole use and benefit of Chester Upland School District. Any reliance on this report by a party other than Chester Upland School District shall be at the party's sole risk unless that party has written authorization from ACER to use this document. The purpose of this restriction is to attempt to protect the interest of parties to whom the report may not be appropriately directed. Either verbally or in writing, third parties may come into



possession of this report or all or part of the information generated as a result of this work. In the absence of a written agreement with ACER granting such rights, no third parties shall have the rights of recourse or recovery whatsoever under any course of action against ACER, its officers, employees, vendors, successors or assigns.

END OF SECTION



## **2.0 SITE DESCRIPTION**

### **2.1 Location and Legal Description**

The subject property, Chester Upland School of the Arts is located at 501 W 9th Street in Chester, Delaware County, Pennsylvania. According to the Delaware County Online Assessment Records Database, the subject property is owned by Chester City School Board and the tax parcel number is 49070063300, consisting of approximately 1.6 acres of land. A site location map has been included in Appendix A and a tax map has been included in Appendix E.

### **2.2 Site and Vicinity Characteristics**

The site was located in the city of Chester, Delaware County, Pennsylvania. At the time of the assessment, the subject property was an elementary school with associated parking lot areas, playground, asphalt and concrete pavements, and landscaped areas. The surrounding vicinity was best described as urban, consisting primarily of residential properties.

### **2.3 Current Use of the Property**

At the time of the assessment, the subject property was in use as the Chester Upland School of the Arts elementary school.

### **2.4 Description of Structures, Roads and Other Improvements on the Site**

At the time of the assessment, the subject property was improved with a four-story elementary school (Chester Upland School of the Arts) located on the southern portion of the property. Asphalt parking lots and driveways encompassed the western and eastern portion of the subject property. A playground was located on the northern portion of the property. Concrete pavements were located throughout the property.

#### **2.4.1 Heating/Cooling System**

At the time of the assessment, the school's classrooms were heated and cooled via classroom unit ventilators. The building was connected to natural gas.

#### **2.4.2 Sewage System**

At the time of the assessment, the property was connected to the municipal sewer, provided by DELCORA.



### 2.4.3 Source of Potable Water

At the time of the assessment, the property was connected to the city's public water supply provided by Chester Water Authority (CWA).

### 2.5 Current Use of the Adjoining Properties

The following chart illustrates the adjacent properties observed at the time of the assessment:

Direction From Subject Property	Property Description
North	Specialty Internal Medicine Office/Residential Homes
South	Residential Homes/Vacant Warehouse
East	Residential Homes
West	Residential Homes

A limited visual inspection of the adjacent properties was conducted from the boundaries of the subject property. No recognized environmental conditions were observed on adjacent properties during the inspection.

END OF SECTION





### **3.0 USER PROVIDED INFORMATION**

The User, Chester Upland School District, has not completed a User Questionnaire for the subject property prior to the completion of this Phase I Environmental Site Assessment. A copy of the completed questionnaire has been included in Appendix I.

#### **3.1 Environmental Liens That Are Filed or Recorded Against the Subject Property**

*Did a search of recorded land title records identify any environmental liens filed or recorded against the subject property under federal, tribal, state or local law?*

The User did not identify any environmental liens filed or recorded against the subject property.

#### **3.2 Activity and Use Limitations That Are In Place on the Subject Property or That Have Been Filed or Recorded Against the Subject Property**

*Did a search of recorded land title records identify any AULs, such as engineering controls, land use restrictions or institutional controls that are in place at the subject property and/or have been filed or recorded against the subject property under federal, tribal, state or local law?*

The User did not identify any Activity and Use Limitations (AULs) that are in place at the subject property and/or have been filed or recorded against the subject property.

#### **3.3 Specialized Knowledge or Experience of the Person Seeking to Qualify For the LLP**

*Does the User have any specialized knowledge or experience related to the subject property or nearby properties? For example, are you involved in the same line of business as the current or former occupants of the subject property or an adjoining property so that you would have specialized knowledge of the chemicals and processes used by this type of business?*

The User did not identify any specialized knowledge or experience of the person seeking to qualify for the LLP.

#### **3.4 Relationship of the Purchase Price to Fair Market Value of the Subject Property**

*Does the purchase price being paid for this subject property reasonably reflect the fair market value of the property? If you conclude that there is a difference, have you considered whether the*



*lower purchase price is because contamination is known or believed to be present at the subject property?*

The User has no special knowledge that the rental amount (or purchase price) is not reflective of the fair market value of the subject property.

### **3.5 Commonly Known or Reasonably Ascertainable Information About the Subject Property**

*Is the User aware of commonly known or reasonably ascertainable information about the subject property that would help the environmental professional to identify conditions indicative of releases or threatened releases?*

*(a) Is the User aware of the past uses of the subject property?*

Built for Education Only

*(b) Does the User know of specific chemicals which are present or once were present at the subject property?*

The User did not identify any chemicals which are present or were present at the subject property.

*(c) Does the User know of spills or other chemical releases that have taken place at the subject property?*

The User did not have any knowledge of spills or releases of any chemicals at the subject property.

*(d) Is the User aware of any environmental cleanups that have taken place at the subject property?*

The User did not have any knowledge of any environmental cleanups on the subject property.

### **3.6 The Degree of Obvious Indicators of the Presence or Likely Presence of Contamination at the Subject Property and the Ability to Detect the Contamination by Appropriate Investigation**

*Based on your knowledge and experience related to the subject property, are there any obvious indicators that point to the presence or likely presence of releases at the subject property?*

The User did not identify any obvious indicators that point to the presence or likely presence of releases at the subject property.



Additional information provided by the User intended to assist the environmental professional conducting and preparing the Phase I Environmental Site Assessment (ESA):

(a) *The reason the Phase I is being performed:*

To identify any environmental hazards impacting the buildings condition

(b) *Type of property and type of property transaction:*

Unknown

(c) *The complete and correct address for the subject property:*

501 West 9th St., Chester, PA 19012

(d) *The scope of services desired for the Phase I (including whether any parties to the property transaction may have a required standard scope of services on whether any considerations beyond the requirements of Practice E 1527 are to be considered):*

No additional considerations beyond those already included in the ASTM E 1527-21 standard are included in this scope of work.

(e) *Identification of all parties who will rely on the Phase I report:*

School Districts Receiver, Superintendent, Facilities and PDE

(f) *Identification of the site contact and how the contact can be reached:*

Alfred Howard – Director of Operations 610-209-4881

(g) *Any special terms and conditions which must be agreed upon by the environmental professional:*

The User did not request or require any special terms or conditions be met during the preparation of this Phase I ESA.

(h) *Any other knowledge or experience with the subject property that may be pertinent to the environmental professional (for example, copies of any available prior environmental site assessment reports, documents, correspondences etc., concerning the subject property and its environmental condition):*

ADHERA Reports

END OF SECTION



## **4.0 RECORDS REVIEW**

### **4.1 Standard and Additional Environmental Record Sources**

There are numerous state and federal agencies responsible for compiling environmental information, which is available to the public in the form of electronic databases. The following federal and state environmental records were reviewed in the course of this assessment. A third-party environmental database search firm, Environmental Data Resources, Inc. (EDR) Map Company, provided a summary report for the site. The EDR database report has been provided in Appendix J. In addition, ACER conducted an independent review of limited state records which included submitting FOIA requests for information to state and local agencies. A summary of the record sources reviewed has been provided in the following table.



Database	Search Distance (Miles)	Target Property	< 1/8	1/8 - 1/4	1/4 - 1/2	1/2 - 1	> 1	Total Plotted
<b>STANDARD ENVIRONMENTAL RECORDS</b>								
<b><i>Lists of Federal NPL (Superfund) sites</i></b>								
NPL	1.000		0	0	0	0	NR	0
Proposed NPL	1.000		0	0	0	0	NR	0
NPL LIENS	1.000		0	0	0	0	NR	0
<b><i>Lists of Federal Delisted NPL sites</i></b>								
Delisted NPL	1.000		0	0	0	0	NR	0
<b><i>Lists of Federal sites subject to CERCLA removals and CERCLA orders</i></b>								
FEDERAL FACILITY	0.500		0	0	0	NR	NR	0
SEMS	0.500		0	0	0	NR	NR	0
<b><i>Lists of Federal CERCLA sites with NFRAP</i></b>								
SEMS-ARCHIVE	0.500		0	2	1	NR	NR	3
<b><i>Lists of Federal RCRA facilities undergoing Corrective Action</i></b>								
CORRACT S	1.000		0	0	0	1	NR	1
<b><i>Lists of Federal RCRA TSD facilities</i></b>								
RCRA-TSDF	0.500		0	0	0	NR	NR	0
<b><i>Lists of Federal RCRA generators</i></b>								
RCRA-LQG	0.250		0	0	NR	NR	NR	0
RCRA-SQG	0.250		0	2	NR	NR	NR	2
RCRA-VSQG	0.250		0	0	NR	NR	NR	0
<b><i>Federal institutional controls / engineering controls registries</i></b>								
LUCIS	0.500		0	0	0	NR	NR	0
US ENG CONTROLS	0.500		0	0	0	NR	NR	0
US INST CONTROLS	0.500		0	0	0	NR	NR	0
<b><i>Federal ERNS list</i></b>								
ERNS	0.001		0	NR	NR	NR	NR	0
<b><i>Lists of state- and tribal (Superfund) equivalent sites</i></b>								
PA SHWS	1.000		0	0	0	1	NR	1
PA HSCA	1.000		0	0	0	0	NR	0
<b><i>Lists of state- and tribal hazardous waste facilities</i></b>								
NJ SHWS	1.000		0	0	0	0	NR	0
<b><i>Lists of state and tribal landfills and solid waste disposal facilities</i></b>								
PA SWF/LF								





Database	Search Distance (Miles)	Target Property	< 1/8	1/8 - 1/4	1/4 - 1/2	1/2 - 1	> 1	Total Plotted
NJ SWF/LF	0.500		0	0	0	NR	NR	0
<b><i>Lists of state and tribal leaking storage tanks</i></b>								
PA LAST	0.500		0	0	0	NR	NR	0
PA LUST	0.500		1	1	6	NR	NR	8
NJ LUST	0.500		0	0	0	NR	NR	0
INDIAN LUST	0.500		0	0	0	NR	NR	0
PA UNREG LTANKS	0.500		0	1	3	NR	NR	4
<b><i>Lists of state and tribal registered storage tanks</i></b>								
FEMA UST	0.250		0	0	NR	NR	NR	0
PA UST	0.250		3	1	NR	NR	NR	4
NJ UST	0.250		0	0	NR	NR	NR	0
PA AST	0.250		0	0	NR	NR	NR	0
INDIAN UST	0.250		0	0	NR	NR	NR	0
<b><i>State and tribal institutional control / engineering control registries</i></b>								
PA ENG CONTROLS	0.500		0	0	0	NR	NR	0
NJ ENG CONTROLS	0.500		0	0	0	NR	NR	0
PA AUL	0.500		1	1	0	NR	NR	2
PA INST CONTROL	0.500		0	0	0	NR	NR	0
NJ INST CONTROL	0.500		0	0	0	NR	NR	0
<b><i>Lists of state and tribal voluntary cleanup sites</i></b>								
PA VCP	0.500		0	1	4	NR	NR	5
NJ VCP	0.500		0	0	0	NR	NR	0
INDIAN VCP	0.500		0	0	0	NR	NR	0
<b><i>Lists of state and tribal brownfield sites</i></b>								
PA BROWNFIELDS	0.500		0	0	0	NR	NR	0
NJ BROWNFIELDS	0.500		0	0	0	NR	NR	0
<b><u>ADDITIONAL ENVIRONMENTAL RECORDS</u></b>								
<b><i>Local Brownfield lists</i></b>								
US BROWNFIELDS	0.500		0	0	0	NR	NR	0
<b><i>Local Lists of Landfill / Solid Waste Disposal Sites</i></b>								
PA HIST LF	0.500		0	0	1	NR	NR	1
NJ HIST LF	0.500		0	0	0	NR	NR	0
INDIAN ODI	0.500		0	0	0	NR	NR	0
ODI	0.500		0	0	0	NR	NR	0
DEBRIS REGION 9	0.500		0	0	0	NR	NR	0
IHS OPEN DUMPS	0.500		0	0	0	NR	NR	0
<b><i>Local Lists of Hazardous waste / Contaminated Sites</i></b>								
US HIST CDL								



Database	Search Distance (Miles)	Target Property						Total Plotted
			< 1/8	1/8 - 1/4	1/4 - 1/2	1/2 - 1	> 1	
US CDL	0.001		0	NR	NR	NR	NR	0
PA PFAS	0.500		0	0	0	NR	NR	0
NJ PFAS	0.500		0	0	0	NR	NR	0
<b>Local Lists of Registered Storage Tanks</b>								
PA ARCHIVE UST	0.250		4	2	NR	NR	NR	6
PA ARCHIVE AST	0.001		0	NR	NR	NR	NR	0
<b>Local Land Records</b>								
LIENS 2	0.001		0	NR	NR	NR	NR	0
PA ACT 2-DEED	0.500		0	0	0	NR	NR	0
<b>Records of Emergency Release Reports</b>								
HMIRS	0.001		0	NR	NR	NR	NR	0
PA SPILLS	0.001		0	NR	NR	NR	NR	0
NJ SPILLS	0.001		0	NR	NR	NR	NR	0
<b>Other Ascertainable Records</b>								
RCRA NonGen / NLR	0.250		2	0	NR	NR	NR	2
FUDS	1.000		0	0	0	0	NR	0
DOD	1.000		0	0	0	0	NR	0
SCRD DRYCLEANERS	0.500		0	0	0	NR	NR	0
US FIN ASSUR	0.001		0	NR	NR	NR	NR	0
EPA WATCH LIST	0.001		0	NR	NR	NR	NR	0
2020 COR ACTION	0.250		0	0	NR	NR	NR	0
TSCA	0.001		0	NR	NR	NR	NR	0
TRIS	0.001		0	NR	NR	NR	NR	0
SSTS	0.001		0	NR	NR	NR	NR	0
ROD	1.000		0	0	0	0	NR	0
RMP	0.001		0	NR	NR	NR	NR	0
RAATS	0.001		0	NR	NR	NR	NR	0
PRP	0.001		0	NR	NR	NR	NR	0
PADS	0.001		0	NR	NR	NR	NR	0
ICIS	0.001		0	NR	NR	NR	NR	0
FTTS	0.001		0	NR	NR	NR	NR	0
MLTS	0.001		0	NR	NR	NR	NR	0
COAL ASH DOE	0.001		0	NR	NR	NR	NR	0
COAL ASH EPA	0.500		0	0	0	NR	NR	0
PCB TRANSFORMER	0.001		0	NR	NR	NR	NR	0
RADINFO	0.001		0	NR	NR	NR	NR	0
HIST FTTS	0.001		0	NR	NR	NR	NR	0
DOT OPS	0.001		0	NR	NR	NR	NR	0
CONSENT	1.000		0	0	0	0	NR	0
INDIAN RESERV	1.000		0	0	0	0	NR	0
FUSRAP	1.000		0	0	0	0	NR	0
UMTRA	0.500		0	0	0	NR	NR	0
LEAD SMELTERS	0.001		0	NR	NR	NR	NR	0
US AIRS	0.001		0	NR	NR	NR	NR	0
US MINES	0.250		0	0	NR	NR	NR	0
ABANDONED MINES	0.250		0	0	NR	NR	NR	0
FINDS	0.001		0	NR	NR	NR	NR	0



Database	Search Distance (Miles)	Target Property	< 1/8	1/8 - 1/4	1/4 - 1/2	1/2 - 1	> 1	Total Plotted
DOCKET HWC	0.001		0	NR	NR	NR	NR	0
ECHO	0.001		0	NR	NR	NR	NR	0
UXO	1.000		0	0	0	0	NR	0
FUELS PROGRAM	0.250		0	0	NR	NR	NR	0
PA AIRS	0.001		0	NR	NR	NR	NR	0
NJ AIRS	0.001		0	NR	NR	NR	NR	0
PA ASBESTOS	0.001		0	NR	NR	NR	NR	0
PA DRYCLEANERS	0.250		0	0	NR	NR	NR	0
NJ DRYCLEANERS	0.250		0	0	NR	NR	NR	0
PA MANIFEST	0.250		0	5	NR	NR	NR	5
NJ MANIFEST	0.250		0	0	NR	NR	NR	0
NY MANIFEST	0.250		0	0	NR	NR	NR	0
PA MINES	0.250		0	0	NR	NR	NR	0
PA NPDES	0.001		0	NR	NR	NR	NR	0
NJ NPDES	0.001		0	NR	NR	NR	NR	0
PA UIC	0.001		0	NR	NR	NR	NR	0
NJ UIC	0.001		0	NR	NR	NR	NR	0
MINES MRDS	0.001		0	NR	NR	NR	NR	0

**EDR HIGH RISK HISTORICAL RECORDS**

***EDR Exclusive Records***

EDR MGP	1.000		0	0	0	2	NR	2
EDR Hist Auto	0.125		8	NR	NR	NR	NR	8
EDR Hist Cleaner	0.125		0	NR	NR	NR	NR	0

**EDR RECOVERED GOVERNMENT ARCHIVES**

***Exclusive Recovered Govt. Archives***

PA RGA HWS	0.001		0	NR	NR	NR	NR	0
NJ RGA HWS	0.001		0	NR	NR	NR	NR	0
PA RGA LF	0.001		0	NR	NR	NR	NR	0
NJ RGA LF	0.001		0	NR	NR	NR	NR	0
PA RGA LUST	0.001		0	NR	NR	NR	NR	0
NJ RGA LUST	0.001		0	NR	NR	NR	NR	0

- Totals --                                      0              19              16              15              4              0              54

**NOTES:**

TP = Target Property

NR = Not Requested at this Search Distance

Sites may be listed in more than one database



A review of the federal, state, local, tribal, and EDR Proprietary databases revealed thirty-four (34) sites within the approximate minimum ASTM search distance. ACER's review of the EDR database report identified four (4) sites of potential environmental concern.

**Subject property:**

The subject property, Chester Upland School of the Arts, listed as the Parry Building and VOC building, located at 501 West 9th Street, was identified in the ARCHIVE UST database (EDR Map ID's #A1 and #2).

Database	Summary			
ARCHIVE UST	Facility Identification #23-14090 & 23-14019 / Site ID #573081 and 573069. See below for tank details			
	Tank ID	Contents	Size (Gallons)	Status
	638303	Heating Oil	10,000	Install: 12/1/1976 Exempt from State Law
	638280	Heating Oil	10,000	Install: 12/1/1952 Exempt from State Law

**Adjacent properties:**

500 W 9th Street LLC (EDR Map ID #A3) located directly adjacent to the north and down-gradient of the subject property, was identified in the EDR Hist Auto database.

Database	Summary		
EDR HIST AUTO	Identification #1020375595		
	See below for site details		
	Year	Name	Type
	2011	500 W 9th Street LLC	Gasoline Service Stations
	2012	500 W 9th Street LLC	Gasoline Service Stations
	2013	500 W 9th Street LLC	Gasoline Service Stations
2014	500 W 9th Street LLC	Gasoline Service Stations	



**Nearby properties:**

Chester CITGO and Tridente Ronald Management Co. (610 W 9th Street; EDR Map ID's #B4 & #B5) located approximately 250 feet to the west-northwest and up-gradient of the subject property, was identified in the UST and EDR Hist Auto databases.

Database	Summary			
UST	Facility Identification #23-43738 / Site ID #573581. See below for tank details			
	Tank #	Contents	Size (Gallons)	Status
	1	Gasoline	12,000	Temporarily Out of Use
	2	Gasoline	6,000	Temporarily Out of Use
	3	Gasoline	6,000	Temporarily Out of Use
	4	Gasoline	6,000	Temporarily Out of Use
	5	Gasoline	6,000	Temporarily Out of Use
6	Gasoline	6,000	Temporarily Out of Use	
EDR Hist Auto	Facility is listed as a Gasoline Service Station from 1988 through 2014.			

One hundred and seven (11) orphan sites were identified in the EDR Report.\*

\* Orphan sites are sites that could not be mapped due to inadequate information. Therefore, it is unknown whether these sites are located within the prescribed ASTM radii.

In addition to the EDR database review, ACER submitted requests for information to the following local government agencies. ACER requested any information they may have on file regarding underground storage tank releases, hazardous materials management or spills, soil or groundwater contamination, chemical fires, any other environmental concerns, permits or permit applications regarding soil or groundwater contamination management or underground and aboveground storage tanks. Information related to these requests is provided as follows:

- PA Department of Environmental Protection (PADEP) – January 6, 2022 – On January 6, 2022, ACER was contacted via email by Ms. Christine Daley, Clerical Supervisor of the PADEP Southeast Regional Office. Ms. Daley indicated no files were found for the subject property. Copies of the request for information form and response email have been included in Appendix H.





- *Delaware County Right-To-Know (RTK) Request – January 6, 2022* – On January 26, 2022, ACER was contacted via email, with a letter attachment, by Ms. Anne M. Coogan, an Open Records Officer with the County of Delaware. Ms. Coogan indicated no files for the subject property were found. Copies of the request for information letter and response emails have been included in Appendix H.
- *Chester City Open Records Office – January 6, 2022* – On February 24, 2022, ACER was contacted by Candice Newsome, the Open Records Officer for the City of Chester. Records were attached to the letter including construction permits. A copy of the request for information letter and response documents have been included in Appendix H.

## **4.2 Physical Setting Sources**

Physical setting sources are utilized to determine the geologic, hydrogeologic, and topographic characteristics of the site. ACER has reviewed maps and data provided by the United States Geological Survey (U.S.G.S.) in completing this section.

### **4.2.1 Topography**

The U.S.G.S. provides topographical map coverage for this property in the Bridgeport, Pennsylvania 7.5 Minute Quadrangle. A review of the topographical map revealed the subject property was located approximately 51 feet above sea level and the surface topography sloped to the northeast. The topography in the immediate area was relatively flat, sloping gently to the east. Based on topographic relief in this area, groundwater was assumed to flow to the east-northeast. However, the actual direction of groundwater flow can only be determined through a groundwater investigation. A copy of the topographic map has been provided in Appendix A.

### **4.2.2 Geology/Hydrogeology/Soils**

According to the U.S.G.S Geological Open Geospatial Consortium Web Map Service for the State of Pennsylvania, The subject site is located within the Atlantic Coastal Plain Physiographic Province. According to the U.S.G.S., Geologic Map of Pennsylvania, the project area is situated within an area underlain by the Wissahickon Formation, geologic symbol – Xw. According to the Pennsylvania Geological Survey, Engineering Characteristics of the Rocks of Pennsylvania, Fourth Series, Revised 1982, the Wissahickon Formation is primarily composed of



a gray to green albite-chlorite schist, oligoclase-mica schist, and the marburg schist, but also includes hornblende gneiss. Also includes some quartz-rich and feldspar-rich members due to various degrees of granitization. Bedding within this portion of the Wissahickon formation is common and flaggy. Its joints have a blocky pattern, are irregular and are often steeply dipping.

According to the United States Department of Agriculture (USDA) Natural Resources Conservation Service (NRCS) Soil Survey Geographic (SSURGO) Database, the Made land, gravelly materials (Ma) components underly the project area. This component typically consists of a silt loam with high infiltration rates and is well drained. The parent material consists of graded areas of sandstone and shale. This component is on ridges and uplands. This soil does not meet hydric criteria. A copy of the SSURGO Soils Map has been included in Appendix C.

#### **4.3 Historical Use Information on the Property and Adjacent Properties**

Historical information sources are reviewed for indications of past property usage and/or operations that may have an adverse environmental impact on the subject property. The sources utilized to develop a historical background for the site and adjacent properties consisted of aerial photographs, Sanborn Fire Insurance Maps, and historical U.S.G.S. Topographic Maps. Copies of the aerial photographs and historical topographic maps have been included in Appendix J.

### 4.3.1 Standard Historical Sources

Year - Historical Source	Subject Property	Adjacent Properties
1894 – Topographic Map	A structure appears evident on the southwest corner of the property.	West 9th Street was evident to the north, West 8th Street was evident to the south, Fulton Street was evident to the east, and Parker Street was evident to the west of the site. Concord Avenue was evident running diagonally to the southwest of the site. Structures were evident surrounding the site.
1915 – Sanborn Map	The Chester High School was evident centrally located on the property. The heat source of the building was listed as steam and furnace.	Residential properties were evident surrounding the site. A garage with a 654-gallon underground storage tank (UST) was located approximately 115 feet to the south, and down-gradient of the site.
1942 – Topographic Map	No significant changes from the previous resource were evident.	No significant changes from the previous resource were evident.
1950 – Sanborn Map	An addition to the Chester High School building, first identified on the 1915 Sanborn Map, was evident located to the south-southeast of the site. The addition has a fireproof construction. Dates indicate the original structure was built in 1904, and the addition was built in 1918.	The UST was no longer depicted to the south of the site, as identified on the 1915 Sanborn Map. Auto garages were evident approximately 250 feet to the northwest, and approximately 230 feet to the south-southwest of the site. Apartments, one building identified as the Detroit Apartments, were located to the west of the site. The present-day office building was evident to the north of the site, on the corner of W 9th Street and Fulton Street.

<b>Year - Historical Source</b>	<b>Subject Property</b>	<b>Adjacent Properties</b>
1953 – Aerial Photograph	No significant changes from the previous resource were evident.	No significant changes from the previous resource were evident.
1959 – Aerial Photograph	No significant changes from the previous resource were evident.	No significant changes from the previous resource were evident.
1959 – Aerial Photograph	No significant changes from the previous resource were evident.	No significant changes from the previous resource were evident.
1973 – Aerial Photograph	The original structure, first identified on the 1915 Sanborn Map and constructed in 1904, was removed. This area has been converted to maintained lawns and concrete sidewalk. The present-day structure, the addition constructed in 1918, remains.	No significant changes from the previous resource were evident.
1975 – Aerial Photograph	No significant changes from the previous resource were evident.	No significant changes from the previous resource were evident.
1980 – Aerial Photograph	No significant changes from the previous resource were evident.	No significant changes from the previous resource were evident.
1985 – Sanborn Map	No significant changes from the previous resource were evident.	No significant changes from the previous resource were evident.
1985 – Aerial Photograph	No significant changes from the previous resource were evident.	No significant changes from the previous resource were evident.
1990 – Sanborn Map	No significant changes from the previous resource were evident.	No significant changes from the previous resource were evident.

<b>Year - Historical Source</b>	<b>Subject Property</b>	<b>Adjacent Properties</b>
1990 – Aerial Photograph	The present-day asphalt driveway and parking area was evident on the eastern portion of the site.	No significant changes from the previous resource were evident.
1995 – Aerial Photograph	No significant changes from the previous resource were evident.	No significant changes from the previous resource were evident.
1999 – Aerial Photograph	No significant changes from the previous resource were evident.	No significant changes from the previous resource were evident.
2004 – Aerial Photograph	The present-day asphalt parking lot was evident on the western-northwestern portion of the site, as well as a concrete sidewalk. A rectangular-shaped concrete area with metal circular shaped lid was evident within the asphalt parking lot on the western portion of the site.	A house was demolished to the south of the site, on the southwest corner of W 8th Street and Fulton Street. A structure was demolished to the northwest corner of the site, on the northwest corner of W 9th Street and Parker Street.
2010 – Aerial Photograph	The present-day playground was evident on the northern portion of the site.	An apartment building, identified as the Detroit Apartments on the 1950 Sanborn Map and to the west of the site, on Parker Street, was demolished.
2016 – Aerial Photograph	No significant changes from the previous resource were evident.	Two (2) structures were evident in the place of the former Detroit Apartments mentioned above.
2020 – Aerial Photograph	No significant changes from the previous resource were evident.	No significant changes from the previous resource were evident.





### 4.3.2 Recorded Land Title Records/Property Tax Files

ACER conducted a limited deed search on the Delaware County Online Deed Search Database. A search of the current property owner and parcel ID number yielded no deed results on the database. However, ACER’s review of historic aerial photographs and Sanborn Maps revealed the subject property was used as a school since 1904.

### 4.3.3 City Directories

ACER conducted a review of available City Directories listings (historical phone directory) for 501 West 9th Street. The volumes reviewed covered 1972, 1976, 1982, 1987, 1992, 1995, 2000, 2005, 2010, 2014, and 2017. The review of these directories identified the subject property address in several years. Below is a summary of all listings for adjacent property listings of potential concern. A copy of the City Directories has been included in

#### Subject property

Years Listed	Reported Occupant
2010, 2014, 2017	Chester Uplands Schools of Arts

#### Adjacent properties

##### 610 West 9th Street

Years Listed	Reported Occupant (Street Address)
1995, 2000, 2005, 2010, 2014, 2017	D&D Laundry Inc.
2005, 2010, 2014, 2017	PAKOIL Co. Inc.

##### 700 West 9th Street

Years Listed	Reported Occupant (Street Address)
2000, 2017	Sunoco A Plus

### 4.4 Other Environmental Record Sources

No additional resources were reviewed during the preparation of this Phase I ESA.

END OF SECTION

## **5.0 INFORMATION FROM SITE RECONNAISSANCE**

The site inspection was conducted on January 31, 2022. Items identified were limited to visual observations made at the time of the inspection. Photographs taken during the site inspection have been included in Appendix F.

### **5.1 Methodology and Limiting Conditions**

The site investigation consisted of a visual inspection of the property to determine if any possible Recognized Environmental Conditions (RECs) exist on the subject property. ACER conducted a diligent site reconnaissance which at minimum satisfied the requirements of Section 9 of the ASTM E 1527-21 standard. These independent conclusions represent ACER's best professional judgment based on the information and data available during the course of the project.

### **5.2 General Site Setting**

The subject property was located at 501 W 9th Street in Chester, Delaware County, Pennsylvania. The landscape was suburban, consisting primarily of residential properties. The terrain surrounding the site was relatively flat.

### **5.3 Interior and Exterior Observations**

#### **5.3.1 Hazardous Substance Management/Storage Containers**

At the time of the assessment, numerous 5-gallon containers were observed in the basement of the school's boiler room. The containers consisted of various chemicals, including Bio-Bully, a powdered bromine-based halogen microbicide, Formula 625, a water treatment containing nitrite/borate corrosion inhibitors, Formula 858, a scale and corrosion inhibitor for cooling towers, and McCall's metallic scrubable floor finish. Additionally, a one (1) quart bottle of motor oil was observed in the backup generator room of the school's basement. No signs of leaking or significant staining were observed on or beneath the containers.

Various home cleaning solutions were observed in various kitchenettes and around sinks throughout the building. No signs of leaking or significant staining were observed on or beneath the containers.

A 5-gallon container of polyol ester compressor oil was observed next to a compressor on a concrete pad, located adjacent to the building's southern façade. The concrete pad appeared to be stained with a blueish-green hue in various areas where the container was stored, including along the edges of the pad. The surface around the pad consisted of a gravel and grass-covered area.



Photographs of the storage areas (Photographs #5 and #6) have been included in Appendix F of this report.

### **5.3.2 Underground Storage Tanks**

At the time of the assessment, ACER observed one (1) underground storage tank (UST) on the subject property. The UST was located on the western portion of the property under a concrete area within the asphalt parking lot. Within this concrete area, two (2) lids and one (1) spill containment manhole cover associated with the tank were evident. Additionally, feed and return lines associated with this UST were observed in the basement of the school. A photograph of this UST area, and the feed and return lines (Photographs #7 & #8) have been included in Appendix F of this report.

Mr. Pyatt informed ACER that a second UST was potentially located on the eastern portion of the property, within an asphalt paved area. No fill or vent was observed. However, Mr. Pyatt was uncertain of the exact location.

### **5.3.3 Aboveground Storage Tanks**

At the time of the assessment, no evidence of above ground storage tanks (ASTs) was observed on the subject property.

### **5.3.4 On-Site Solid Waste Disposal**

At the time of the assessment, no evidence of on-site solid waste disposal was observed on the subject property.

### **5.3.5 PCB and/or Mercury Containing Equipment**

Older transformers and other electrical equipment can contain polychlorinated biphenyls (PCBs) at a level that subjects them to regulation by the United States Environmental Protection Agency (U.S. EPA). PCBs in electrical equipment are controlled by United States Environmental Protection Agency regulations 40 CFR, Part 761. Under the regulations, there are three categories into which electrical equipment can be classified:

- Less than 50 parts per million (PPM) of PCBs – “Non-PCB” transformer
- 50 ppm-500 ppm – “PCB-Contaminated” electrical equipment
- Greater than 500 ppm – “PCB” transformer

PCBs can also be present in hydraulic equipment such as elevators, auto lifts and dock levelers.



At the time of the assessment, two (2) transformers were observed within the basement of the school structure. One (1) of the transformers was observed in the boiler room of the basement, and the other transformer was observed in the fan room of the basement. No leaking or staining was observed on or around the transformers. Photographs of the transformers (Photographs #9 & #10) have been included in Appendix F of this report.

ACER observed several fluorescent light bulbs throughout the school building. These light bulbs have the potential to contain mercury. Fluorescent lighting fixtures are considered Universal Waste Lamps by the USEPA Universal Waste Rule and require processing in accordance with the rule. Special handling procedures are required when removing and disposing of fluorescent lights. All lighting fixtures and bulbs should be recycled or disposed of in accordance with the Universal Waste Rule when the bulbs are removed, replaced, or decommissioned.

Furthermore, the lights have ballasts which have the potential to contain PCBs. Unless labeled as "No-PCBs", light ballasts should be recycled or disposed of in accordance with all applicable EPA, OSHA, state, and local regulations regarding handling, transport, and disposal of such wastes when the ballasts are removed, replaced, or decommissioned.

ACER observed a gas meter on the southern exterior of the school building. Gas regulators have the potential to contain mercury. Special handling procedures are required when removing and disposing of potential mercury containing gas regulators. All parts should be recycled or disposed of in accordance with all applicable regulations when the regulators are removed, replaced, or decommissioned.

### **5.3.6 Other Conditions of Concern**

At the time of the assessment, floor drains were observed throughout the school building. No staining was noticed around any of the floor drains observed during the assessment.

END OF SECTION



## **6.0 NON-SCOPE CONSIDERATIONS**

ACER provides information regarding the following non-scope ASTM items as part of our standard Phase I Environmental Site Assessment because these issues may at times have a significant impact on the value of a property or the ability to undergo certain projects.

### **6.1 Asbestos Containing Materials**

Based on the date of construction (built circa 1918), the potential existed for asbestos containing materials to be present on or within the school building. Potential asbestos containing building materials, including but not limited to: tile mastic, window glazing, sheet rock, joint compound, pipe insulation, and ceiling tiles were observed in the building.

### **6.2 Lead-Based Paint**

Human lead exposure can occur when lead-based paint is dry scraped, dry sanded, or heated. Lead may cause a range of health effects, from behavioral problems and learning disabilities, to seizures and death. In 1978, the United States Consumer Product Safety Commission (CPSC) issued a “final ban” on lead in paint (16 CFR Part 1303). However, the 1978 ban included an exemption for certain limited uses of lead-based paint, including coatings to refinish industrial equipment and building/equipment maintenance coatings.

Based on the date of construction (built circa 1918), the potential existed for lead-based paint to be present on or within the building. In addition, concentrations of lead in paint may exceed the CPSC threshold for lead in paint and OSHA regulates certain activities which will disturb paint containing any amount of lead.

### **6.3 Wetlands**

According to the EDR Representation of the National Wetland Inventory (NWI) Map, no federal wetlands are located on or in the immediate vicinity of the subject property. Wetland delineation data has been incorporated into the mapping of the environmental database information, which is portrayed in the Overview Map and Detail Map included with the EDR database report in Appendix J.

### **6.4 Floodplains**

According to the EDR Representation of the Federal Emergency Management Agency (FEMA) Flood Insurance Rate Map (FIRM), no floodplains are located on or in the vicinity of the subject property. Floodplain data has been incorporated into the mapping of the environmental database information and can be seen in the Overview Map included with the EDR database report in Appendix J.



## 6.5 Radon

The US EPA has prepared a map to assist National, State, and local organizations to target their resources and to implement radon-resistant building codes. The map divides the country into three (3) Radon Zones. Zone 1 includes areas within which the average predicted indoor radon concentration in residential dwellings exceeds the EPA Action limit of 4.0 picoCuries per Liter (pCi/L). Zone 2 includes areas within which the average predicted indoor radon concentration in residential dwellings is between the EPA Action limit of 2.0 and 4.0 picoCuries per Liter (pCi/L). Zone 3 includes areas within which the average predicted indoor radon concentration in residential dwellings is below the EPA Action limit of 2.0 picoCuries per Liter (pCi/L). It is important to note that the EPA has found homes with elevated levels of radon in all three (3) zones and the EPA recommends site specific testing in order to determine radon levels at a specific location. However, the map does give a valuable indication of the propensity of radon gas accumulation in structures.

According to the U.S. EPA's Map of Radon Zones, Delaware County, the subject property is located within EPA Radon Zone I, where average predicted radon levels are above 4 pCi/L. For additional information on radon, visit [www.epa.gov/radon](http://www.epa.gov/radon). A copy of the Radon Map has been included in Appendix D.

END OF SECTION



## **7.0 INTERVIEWS**

### **7.1 Interviews with Property Owner**

At the time of the assessment, no property owner was available for interview.

### **7.2 Interviews with Site Manager**

On January 31, 2022, ACER conducted an on-site interview with the Mr. Brian Pyatt, a representative with the Chester School facility. Mr. Pyatt indicated that two (2) USTs exist on the property, as mentioned in Section 5.3.2 above. Additionally, Mr. Pyatt indicated that the subject property was connected to the municipal sewer system, which all floor drains in the building discharge to.

### **7.3 Interviews with Occupants**

At the time of the assessment, no occupants were available for interview.

### **7.4 Interviews with Local Government Officials/Others**

ACER submitted requests for information to local government agencies. ACER requested any information they may have on file regarding underground storage tank releases, hazardous materials management or spills, soil or groundwater contamination, chemical fires, any other environmental concerns, permits or permit applications regarding soil or groundwater contamination management or underground and aboveground storage tanks. Information related to these requests is summarized in Section 4.1 of this report.

### **7.5 Interviews with Others**

At the time of the assessment, no others were available for interview.

END OF SECTION



## 8.0 FINDINGS, CONCLUSIONS, AND OPINIONS

ACER has prepared this Phase I ESA at the request of Chester Upland School District. The assessment was performed for the property located at 501 W 9th Street in Chester, Delaware County, Pennsylvania. ACER conducted a site reconnaissance visit on January 31, 2022. At the time of the assessment, the subject property was consisted of an elementary school with associated parking lot and playground.

In conducting this ESA, ACER has adhered to the standards set forth in ASTM E 1527-21, The Standard Practice for Environmental Site Assessments, except where noted otherwise.

The initial scope of the investigation included a visual inspection of the subject property and surrounding properties, a review of publicly available historical records, interviews with local government agencies, and a review of federal and state environmental database information provided by EDR, an electronic search firm. The results of the visual inspection have been summarized in Section 5.0 of this report. The historical records search, EDR Radius Map Report, and file review information have been summarized in Section 4.0 of this report.

During our visual inspection, records review, and interviews, the following potential recognized environmental conditions (RECs) were evaluated and determined unlikely to impact the subject property:

1. At the time of the assessment, numerous 5-gallon containers were observed in the basement of the school's boiler room. The containers consisted of various chemicals, including Bio-Bully, a powdered bromine-based halogen microbiocide, Formula 625, a water treatment containing nitrite/borate corrosion inhibitors, Formula 858, a scale and corrosion inhibitor for cooling towers, and McCall's metallic scrubable floor finish. Additionally, a one (1) quart bottle of motor oil was observed in the backup generator room of the school's basement. No signs of leaking or significant staining were observed on or beneath the containers. Since no evidence of a release was observed, ACER recommends no further investigation of this potential concern.
2. At the time of the assessment, two (2) transformers were observed within the basement of the school structure. One (1) of the transformers was observed in the boiler room of the basement, and the other transformer was observed in the fan room of the basement. No leaking or staining was observed on or around the transformers. Therefore, ACER recommends no further investigation of this potential concern.
3. At the time of the assessment, floor drains were observed throughout the school building. No staining was noticed around any of the floor drains observed during the assessment. Mr. Pyatt, a representative with the Chester School facility, indicated that





the subject property was connected to the municipal sewer system, and all floor drains in the building discharge to the municipal sewer. Therefore, ACER recommends no further investigation of this potential concern.

4. One (1) adjacent facility, located at 500 West 9th Street, to the north and down-gradient from the subject property, was identified in the EDR Hist Auto databases. The listing indicated the property was a gasoline service station from approximately 2011 to 2014. However, due to the gradient of site from the subject property, ACER recommends no further investigation of this potential concern.
5. At the time of the assessment, two (2) transformers were observed within the basement of the school structure. One (1) transformer was observed in the boiler room of the basement, and the other transformer was observed in the fan room of the basement. No leaking or staining was observed on or around the transformers. Therefore, ACER recommends no further investigation of this potential concern.
6. ACER's review of a 1915 Sanborn Fire Insurance Map revealed a garage with a 654-gallon underground storage tank (UST) was located approximately 115 feet to the south, and down-gradient of the site. The UST was not evident on any other years Sanborn maps reviewed, and no additional information was detailed in the EDR report. However, due to the distance and gradient of the UST from the subject property, ACER recommends no further investigation of this potential concern.

Historical information sources are reviewed for indications of past property usage and/or operations that may have an adverse environmental impact on the subject property. The sources utilized to develop a historical background for the site and adjacent properties consisted of aerial photographs, Sanborn Fire Insurance Maps, and historical U.S.G.S. Topographic Maps. ACER completed a search for Sanborn Fire Insurance Maps for the site however, no coverage was found. Copies of the aerial photographs and historical topographic maps have been included in Appendix J

ACER has performed a Phase One Environmental Assessment in conformance with the scope and limitations of ASTM Practice E 1527-21 of the site. Any exceptions to, or deletions from, this practice are described in Section 9.0 of this report. This assessment has revealed no evidence of recognized environmental conditions in connection with the subject property, except for the following.

- I. **REC#1: Storage Containers** – At the time of the assessment, a 5-gallon container of polyol ester compressor oil was observed next to a compressor on a concrete pad, located adjacent to the building's southern façade. The concrete pad appeared to be



stained with a blueish-green hue in various areas where the container was stored, including along the edges of the pad. The surface around the pad consisted of a gravel and grass-covered area. Due to the potential for a release into the surrounding soils, ACER recommends further investigation of this concern.

2. **REC#2: Underground Storage Tanks (USTs)** – At the time of the assessment, ACER observed one (1) underground storage tank (UST) on the subject property. The UST was located on the western portion of the property under a concrete area within the asphalt parking lot. Within this concrete area, two (2) lids and one (1) spill containment manhole cover associated with the tank were evident. Additionally, feed and return lines associated with this UST were observed in the basement of the school. A photograph of this UST area, and the feed and return lines (Photographs #7 & #8) have been included in Appendix F of this report.

Mr. Pyatt informed ACER that a second UST was potentially located on the eastern portion of the property, within an asphalt paved area. No fill or vent was observed. However, Mr. Pyatt was uncertain of the exact location. Furthermore, the subject property was identified in the ARCHIVE UST database (EDR Map ID #A1 & #2). According to the database, two (2) 10,000-gallon heating oil USTs are located on the subject property. One was installed in 1952 and the other was installed in 1976.

Due to the potential for soil and groundwater contamination and lack of information regarding the location of the second UST, ACER recommends further investigation of the USTs on the subject property.

3. **REC#3: Nearby Facility** – One (1) nearby facility, Chester CITGO and Tridente Ronald Management Co., located approximately 250 feet to the west-northwest and up-gradient of the subject property, was identified in the UST and EDR HIST AUTO databases. The listings indicated the property was a gasoline services station from 1988 through 2014. Additionally, the listings indicated the property has six (6) gasoline underground storage tanks (USTs) listed as temporarily out of use. One (1) tank was listed as a 12,000-gallon tanks, while the remaining five (5) were listed as 6,000-gallon tanks. Due to the distance and gradient of the facility from the subject property, ACER recommends further investigation of this concern.

The following non-scope concerns were identified at the subject property. Further investigation to ensure compliance with applicable federal, state, and local regulations may be prudent and should be performed as required.



1. The potential existed for asbestos containing materials to be present on or within the building on the subject property. Prior to any renovations or demolition activities, ACER recommends an asbestos survey be conducted. In addition, schools are required to comply with the Asbestos Hazard Emergency Response Act (AHERA) of 1986 requirements per 40 CFR Part 763.
2. The potential existed for lead-based paint to be present on or within the building on the subject property. Prior to any renovations or demolition activities, ACER recommends a lead-based paint survey be conducted.
3. ACER observed several fluorescent light bulbs throughout the school building. These light bulbs have the potential to contain mercury. Fluorescent lighting fixtures are considered Universal Waste Lamps by the USEPA Universal Waste Rule and require processing in accordance with the rule. Special handling procedures are required when removing and disposing of fluorescent lights. All lighting fixtures and bulbs should be recycled or disposed of in accordance with the Universal Waste Rule when the bulbs are removed, replaced, or decommissioned.
4. ACER observed a gas meter on the southern exterior of the school building. Gas regulators have the potential to contain mercury. Special handling procedures are required when removing and disposing of potential mercury containing gas regulators. All parts should be recycled or disposed of in accordance with all applicable regulations when the regulators are removed, replaced, or decommissioned.
5. According to the U.S. EPA's Map of Radon Zones, Delaware County and the subject property are located within EPA Radon Zone I, where average predicted radon levels are above 4 pCi/L. There is a small basement area located within the building which houses the communication lines, the water treatment system for the building, and the elevator equipment room. Based on the expected prevalence of radon levels above 4pCi/L in this region, ACER recommends compliance with applicable local, state, and federal workplace safety regulations.

END OF SECTION



## **9.0 DEVIATIONS AND DATA GAPS**

ACER has performed this Phase I Environmental Assessment in conformance with the scope and limitations of ASTM Practice E 1527-21. There were no exceptions to or deletions from this practice. No significant data gaps, as defined in ASTM E 1527-21, were identified in this assessment.

END OF SECTION



## 10.0 REFERENCES

ASTM E1527-21, "Standard Practice for 'Environmental Site Assessments: Phase I Environmental Site Assessment Process'", November 1, 2021.

The EDR Radius Map™ Report®. Environmental Data Resources, Inc. January 5, 2022.

Certified Sanborn® Map Report. Environmental Data Resources, Inc. January 5, 2022.

The EDR-City Directory Abstract® Map Report. Environmental Data Resources, Inc. January 5, 2022.

Aerial Photographs. U.S.G.S. EarthExplorer. <http://earthexplorer.usgs.gov/>

Aerial Photographs. Penn Pilot Photo Centers. <http://www.pennpilot.psu.edu/>

Historic U.S.G.S. Topographic Map. National Geological Map Database.  
<http://ngmdb.usgs.gov/maps/TopoView/viewer>

Aerial Photographs. Google™ Earth.

Topographic Map. Microsoft Research (MSR) Maps. <http://msrmaps.com/>

Aerial Photographs. Delaware Valley Regional Planning Commission (DVRPC).

"World Street Map," World\_Street\_Map [ArcGIS Map Service]. Redlands, CA: Environmental Systems Research Institute, Inc. Using: ArcView GIS [GIS Software]. Version 9.3.1. Redlands, CA: Environmental Systems Research Institute, Inc., 1999-2009.

Soil Survey Geographic (SSURGO) Database Web Mapping Service. United States Department of Agriculture, Natural Resources Conservation Service, Soil Survey Staff.  
<http://SDMDataAccess.nrcs.usda.gov/Spatial/SDM.wms>.

"USGS Topographic Map," US\_Topo\_Maps [ArcGIS Map Service]. Redlands, CA: Environmental Systems Research Institute, Inc. Using: ArcView GIS [GIS Software]. Version 9.3.1. Redlands, CA: Environmental Systems Research Institute, Inc., 1999-2009

END OF SECTION



## 11.0 SIGNATURES OF ENVIRONMENTAL PROFESSIONALS

We declare that, to the best of our professional knowledge and belief, we meet the definition of Environmental professional as defined in Part 312.10 of 40 CFR 312.

We have the specific qualifications based on education, training, and experience to assess a property of the nature, history, and setting of the subject property. We have developed and performed all appropriate inquiries in conformance with the standards and practices set forth in 40 CFR Part 312.

Prepared By:

Reviewed By:

---

Stephen Kochenberger  
Environmental Scientist

---

J. Scott Horn, PG, CHMM  
President



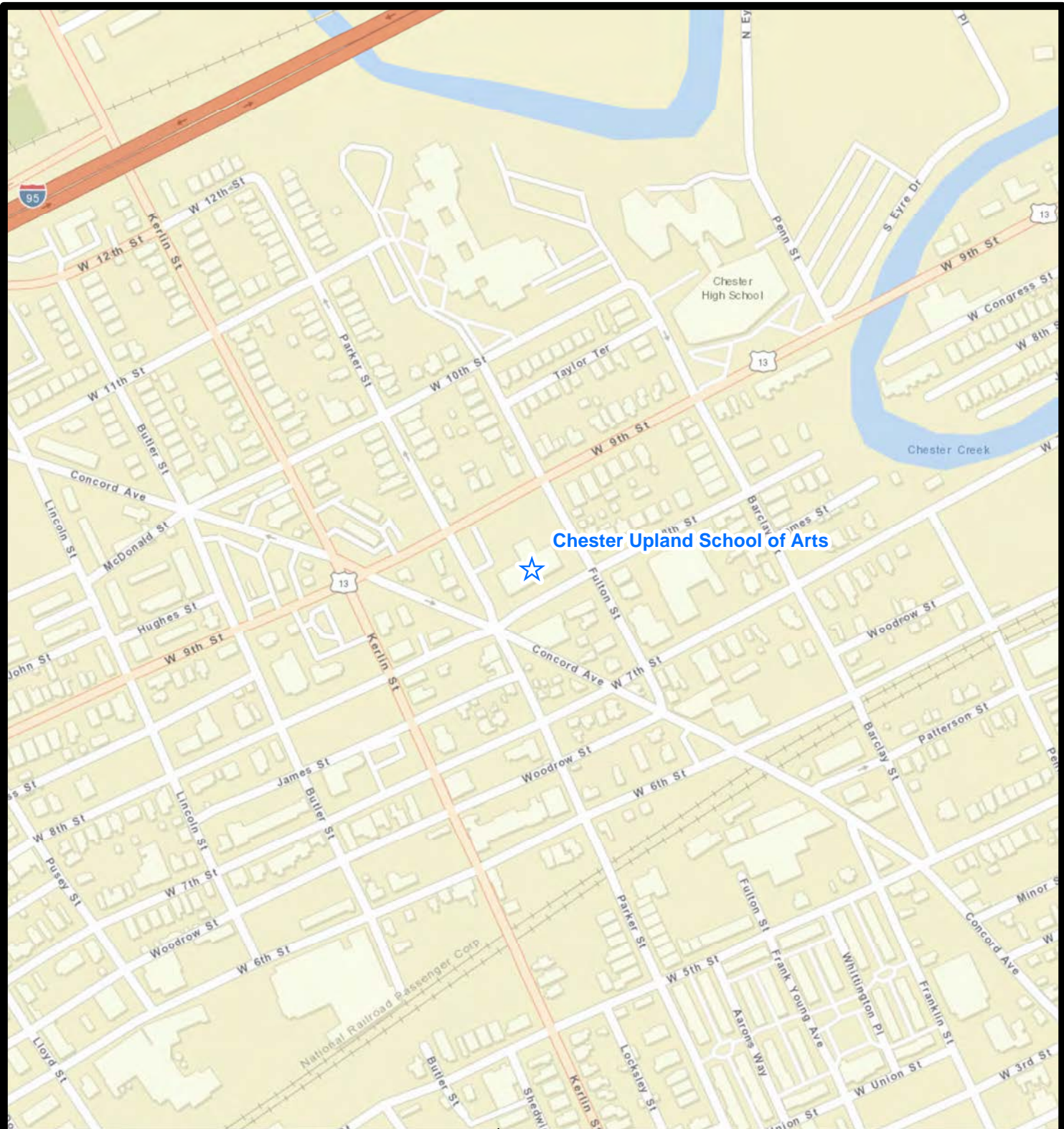
## **12.0 APPENDICES**



## **Appendix A**

### **Site Location Map/Topographic Map/REC MAP**





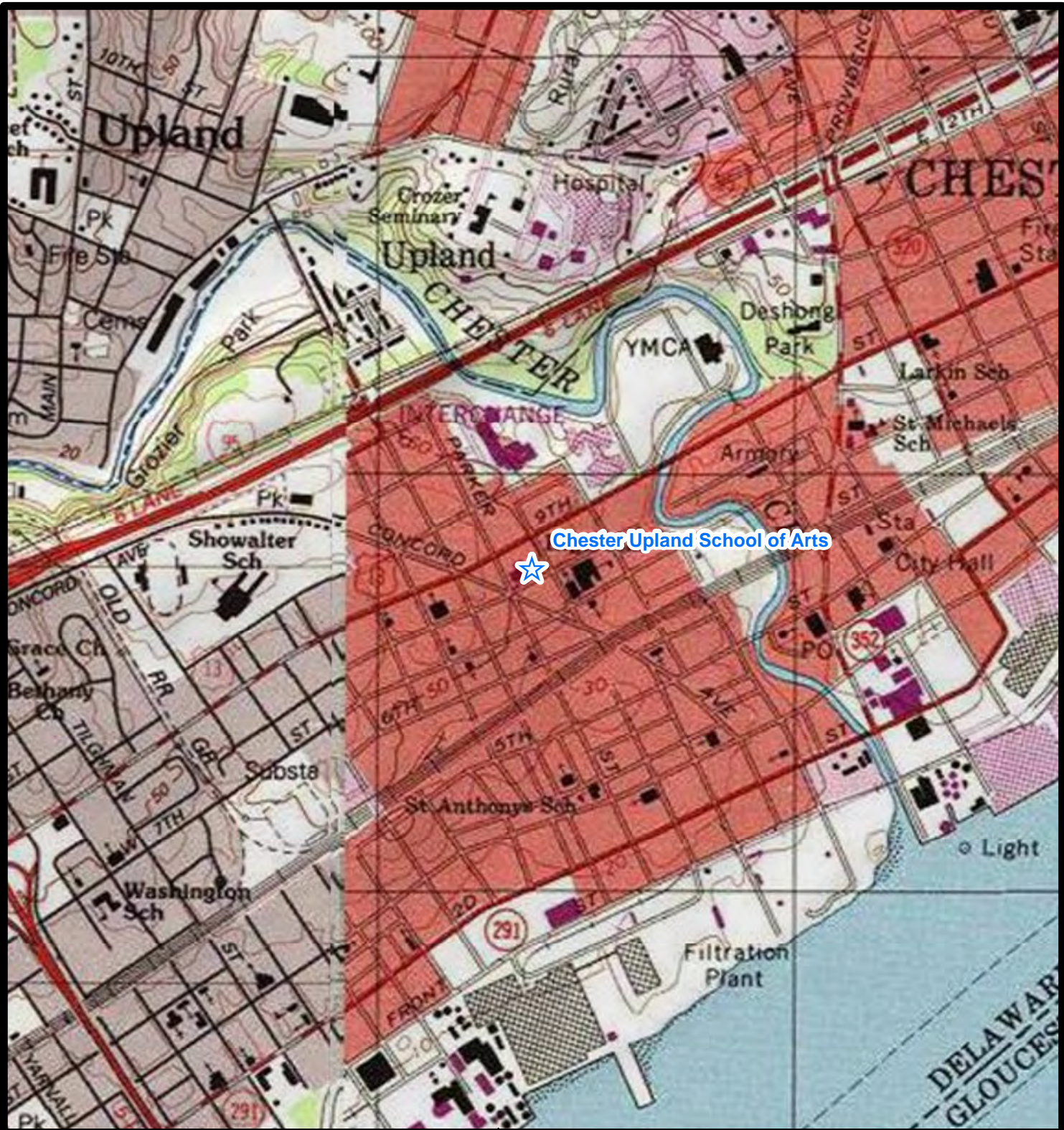
**SITE LOCATION**

## **SITE LOCATION MAP**

The ArcGIS Online services in this group layer present satellite imagery and aerial imagery for the world.

**ACER ASSOCIATES, LLC**  
1012 INDUSTRIAL DRIVE  
WEST BERLIN, NEW JERSEY 08091  
Tel (856) 809-1202 / Fax (856) 809-1203





Chester Upland School of Arts



SITE LOCATION

## USGS TOPOGRAPHIC MAP Bridgeport Quadrangle

"USGS Topographic Map," US\_Topo\_Maps [ArcGIS Map Service]. Redlands, CA: Environmental Systems Research Institute, Inc. Using: ArcView GIS [GIS Software]. Version 9.3.1. Redlands, CA: Environmental Systems Research Institute, Inc., 1999-2009.



**ACER ASSOCIATES, LLC**

1012 INDUSTRIAL DRIVE  
WEST BERLIN, NEW JERSEY 08091  
Tel (856) 809-1202 / Fax (856) 809-1203






501 West 9th Street  
Parcel ID #49070063300  
City of Chester, Delaware County, PA 19013  
ACER Project #20220012

## ACER Associates, LLC

1012 Industrial Drive, West Berlin, New Jersey 08091  
Telephone: (856) 809-1202 Fax: (856) 809-1203



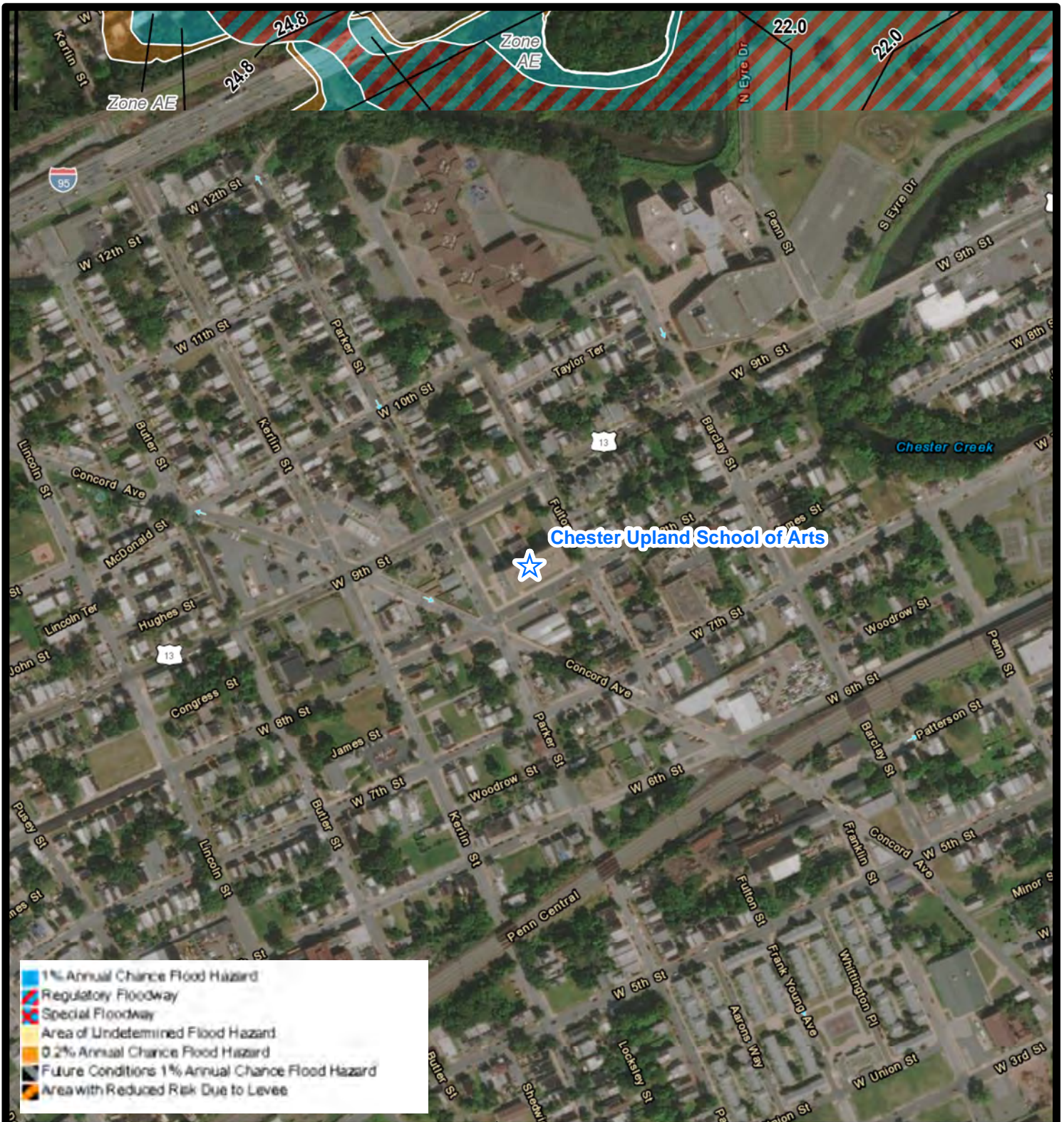
## REC Map



## **Appendix B**

### **Floodplain Map/Wetlands Map**





Chester Upland School of Arts



SITE LOCATION

## FEMA FLOOD HAZARD MAP

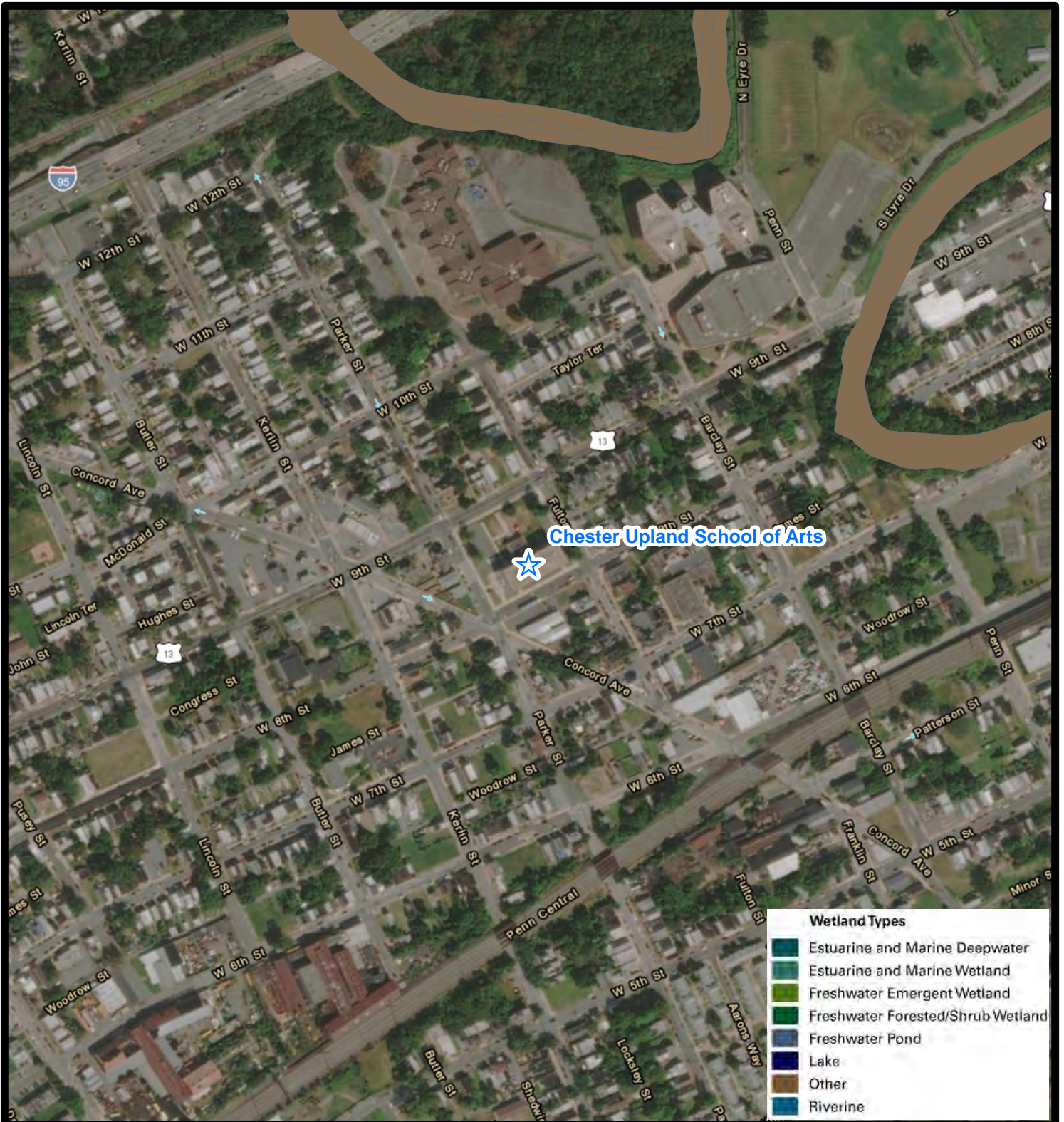
**ACER ASSOCIATES, LLC**

1012 INDUSTRIAL DRIVE  
WEST BERLIN, NEW JERSEY 08091  
Tel (856) 809-1202 / Fax (856) 809-1203

"Flood Hazard Zones," FEMA National Flood Hazard Layer (NFHL) Web Map Service [WMS Service]. Jessup, Maryland: FEMA Map Service Center. Using: ArcView GIS [GIS Software]. Version 9.3.1. Redlands, CA: Environmental Systems Research Institute, Inc. 1999-2009.

"Imagery," World Imagery [ArcGIS Map Service]. Redlands, CA: Environmental Systems Research Institute, Inc. Using: ArcView GIS [GIS Software]. Version 9.3.1. Redlands, CA: Environmental Systems Research Institute, Inc., 1999-2009.





**SITE LOCATION**

## NATIONAL WETLANDS INVENTORY (NWI) MAP

**ACER ASSOCIATES, LLC**

1012 INDUSTRIAL DRIVE  
 WEST BERLIN, NEW JERSEY 08091  
 Tel (856) 809-1202 / Fax (856) 809-1203

"National Wetlands Inventory," United States Fish & Wildlife Service Web Map Service [WMS Service]. Madison, WI: U.S. Fish and Wildlife Service, Department of the Interior.

The ArcGIS Online services in this group layer present satellite imagery and aerial imagery for the world.



## **Appendix C**

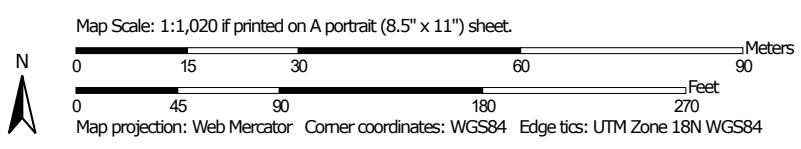
### **SSURGO Soil Map**



Soil Map—Delaware County, Pennsylvania



Soil Map may not be valid at this scale.





## MAP LEGEND

### Area of Interest (AOI)

 Area of Interest (AOI)

### Soils

 Soil Map Unit Polygons

 Soil Map Unit Lines

 Soil Map Unit Points

### Special Point Features



Blowout



Borrow Pit



Clay Spot



Closed Depression



Gravel Pit



Gravelly Spot



Landfill



Lava Flow



Marsh or swamp



Mine or Quarry



Miscellaneous Water



Perennial Water



Rock Outcrop



Saline Spot



Sandy Spot



Severely Eroded Spot



Sinkhole



Slide or Slip



Sodic Spot



Spoil Area



Stony Spot



Very Stony Spot



Wet Spot



Other



Special Line Features

### Water Features



Streams and Canals

### Transportation



Rails



Interstate Highways



US Routes



Major Roads



Local Roads

### Background



Aerial Photography

## MAP INFORMATION

The soil surveys that comprise your AOI were mapped at 1:20,000.

**Warning:** Soil Map may not be valid at this scale.

Enlargement of maps beyond the scale of mapping can cause misunderstanding of the detail of mapping and accuracy of soil line placement. The maps do not show the small areas of contrasting soils that could have been shown at a more detailed scale.

Please rely on the bar scale on each map sheet for map measurements.

Source of Map: Natural Resources Conservation Service

Web Soil Survey URL:

Coordinate System: Web Mercator (EPSG:3857)

Maps from the Web Soil Survey are based on the Web Mercator projection, which preserves direction and shape but distorts distance and area. A projection that preserves area, such as the Albers equal-area conic projection, should be used if more accurate calculations of distance or area are required.

This product is generated from the USDA-NRCS certified data as of the version date(s) listed below.

Soil Survey Area: Delaware County, Pennsylvania

Survey Area Data: Version 19, Aug 31, 2021

Soil map units are labeled (as space allows) for map scales 1:50,000 or larger.

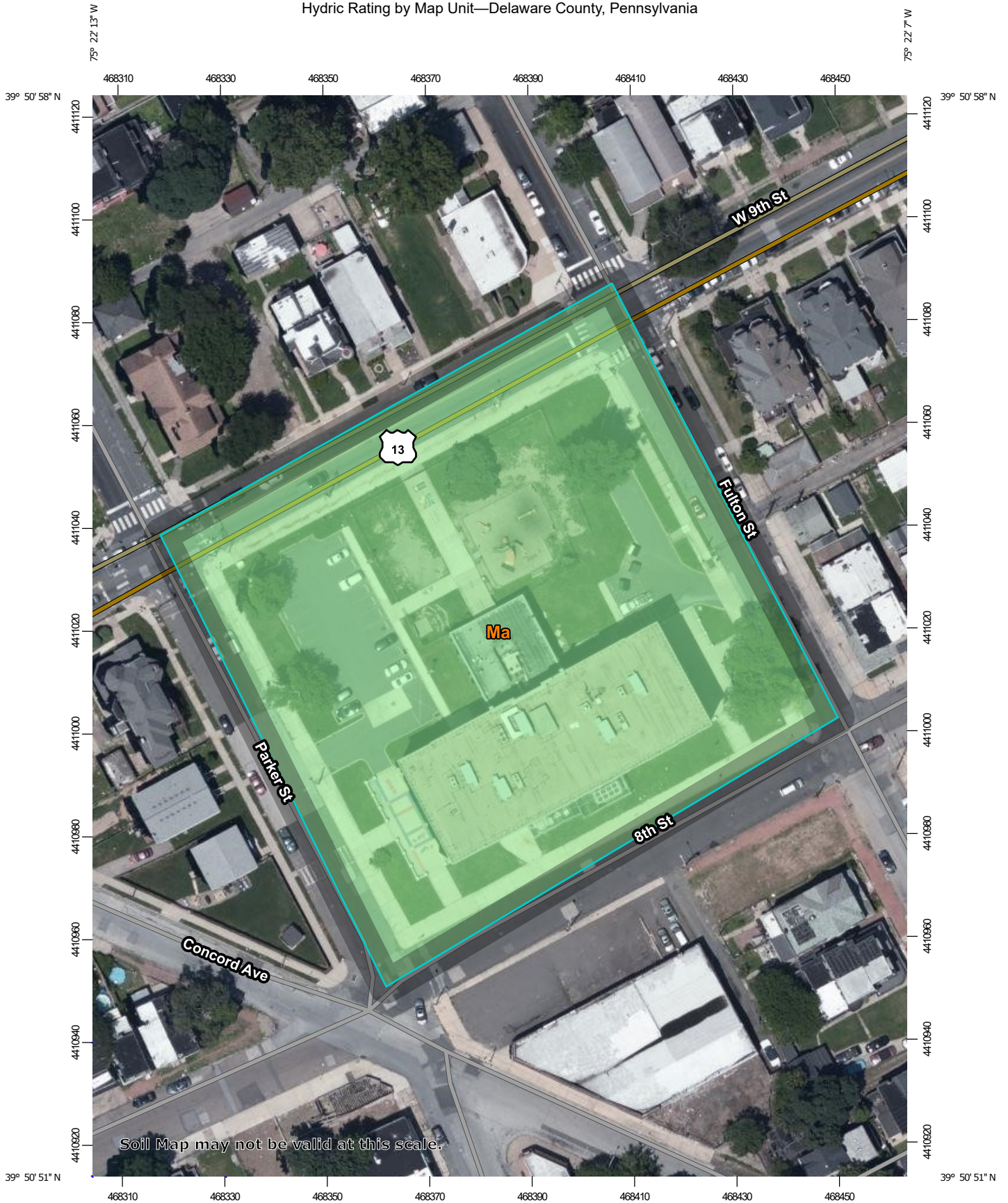
Date(s) aerial images were photographed: May 26, 2019—Jul 10, 2019

The orthophoto or other base map on which the soil lines were compiled and digitized probably differs from the background imagery displayed on these maps. As a result, some minor shifting of map unit boundaries may be evident.

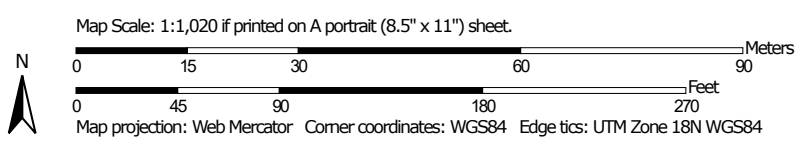
## Map Unit Legend

Map Unit Symbol	Map Unit Name	Acres in AOI	Percent of AOI
Ma	Made land, gravelly materials	2.4	100.0%
<b>Totals for Area of Interest</b>		<b>2.4</b>	<b>100.0%</b>

Hydric Rating by Map Unit—Delaware County, Pennsylvania




Soil Map may not be valid at this scale.









## MAP LEGEND

### Area of Interest (AOI)







 Area of Interest (AOI)

### Soils







#### Soil Rating Polygons

-  Hydric (100%)
-  Hydric (66 to 99%)
-  Hydric (33 to 65%)
-  Hydric (1 to 32%)
-  Not Hydric (0%)
-  Not rated or not available


#### Soil Rating Lines

-  Hydric (100%)
-  Hydric (66 to 99%)
-  Hydric (33 to 65%)
-  Hydric (1 to 32%)
-  Not Hydric (0%)
-  Not rated or not available





#### Soil Rating Points

-  Hydric (100%)
-  Hydric (66 to 99%)
-  Hydric (33 to 65%)
-  Hydric (1 to 32%)
-  Not Hydric (0%)
-  Not rated or not available


### Water Features

 Streams and Canals

### Transportation

-  Rails
-  Interstate Highways
-  US Routes
-  Major Roads
-  Local Roads

### Background

 Aerial Photography

## MAP INFORMATION

The soil surveys that comprise your AOI were mapped at 1:20,000.

**Warning:** Soil Map may not be valid at this scale.

Enlargement of maps beyond the scale of mapping can cause misunderstanding of the detail of mapping and accuracy of soil line placement. The maps do not show the small areas of contrasting soils that could have been shown at a more detailed scale.

Please rely on the bar scale on each map sheet for map measurements.

Source of Map: Natural Resources Conservation Service  
 Web Soil Survey URL:  
 Coordinate System: Web Mercator (EPSG:3857)

Maps from the Web Soil Survey are based on the Web Mercator projection, which preserves direction and shape but distorts distance and area. A projection that preserves area, such as the Albers equal-area conic projection, should be used if more accurate calculations of distance or area are required.

This product is generated from the USDA-NRCS certified data as of the version date(s) listed below.

Soil Survey Area: Delaware County, Pennsylvania  
 Survey Area Data: Version 19, Aug 31, 2021

Soil map units are labeled (as space allows) for map scales 1:50,000 or larger.

Date(s) aerial images were photographed: May 26, 2019—Jul 10, 2019

The orthophoto or other base map on which the soil lines were compiled and digitized probably differs from the background imagery displayed on these maps. As a result, some minor shifting of map unit boundaries may be evident.

## Hydric Rating by Map Unit

Map unit symbol	Map unit name	Rating	Acres in AOI	Percent of AOI
Ma	Made land, gravelly materials	1	2.4	100.0%
<b>Totals for Area of Interest</b>			<b>2.4</b>	<b>100.0%</b>



## Description

This rating indicates the percentage of map units that meets the criteria for hydric soils. Map units are composed of one or more map unit components or soil types, each of which is rated as hydric soil or not hydric. Map units that are made up dominantly of hydric soils may have small areas of minor nonhydric components in the higher positions on the landform, and map units that are made up dominantly of nonhydric soils may have small areas of minor hydric components in the lower positions on the landform. Each map unit is rated based on its respective components and the percentage of each component within the map unit.

The thematic map is color coded based on the composition of hydric components. The five color classes are separated as 100 percent hydric components, 66 to 99 percent hydric components, 33 to 65 percent hydric components, 1 to 32 percent hydric components, and less than one percent hydric components.

In Web Soil Survey, the Summary by Map Unit table that is displayed below the map pane contains a column named 'Rating'. In this column the percentage of each map unit that is classified as hydric is displayed.

Hydric soils are defined by the National Technical Committee for Hydric Soils (NTCHS) as soils that formed under conditions of saturation, flooding, or ponding long enough during the growing season to develop anaerobic conditions in the upper part (Federal Register, 1994). Under natural conditions, these soils are either saturated or inundated long enough during the growing season to support the growth and reproduction of hydrophytic vegetation.

The NTCHS definition identifies general soil properties that are associated with wetness. In order to determine whether a specific soil is a hydric soil or nonhydric soil, however, more specific information, such as information about the depth and duration of the water table, is needed. Thus, criteria that identify those estimated soil properties unique to hydric soils have been established (Federal Register, 2002). These criteria are used to identify map unit components that normally are associated with wetlands. The criteria used are selected estimated soil properties that are described in "Soil Taxonomy" (Soil Survey Staff, 1999) and "Keys to Soil Taxonomy" (Soil Survey Staff, 2006) and in the "Soil Survey Manual" (Soil Survey Division Staff, 1993).

If soils are wet enough for a long enough period of time to be considered hydric, they should exhibit certain properties that can be easily observed in the field. These visible properties are indicators of hydric soils. The indicators used to make onsite determinations of hydric soils are specified in "Field Indicators of Hydric Soils in the United States" (Hurt and Vasilas, 2006).

### References:

Federal Register. July 13, 1994. Changes in hydric soils of the United States.

Federal Register. September 18, 2002. Hydric soils of the United States.

Hurt, G.W., and L.M. Vasilas, editors. Version 6.0, 2006. Field indicators of hydric soils in the United States.

Soil Survey Division Staff. 1993. Soil survey manual. Soil Conservation Service. U.S. Department of Agriculture Handbook 18.

Soil Survey Staff. 1999. Soil taxonomy: A basic system of soil classification for making and interpreting soil surveys. 2nd edition. Natural Resources Conservation Service. U.S. Department of Agriculture Handbook 436.

Soil Survey Staff. 2006. Keys to soil taxonomy. 10th edition. U.S. Department of Agriculture, Natural Resources Conservation Service.

## Rating Options

*Aggregation Method: Percent Present*

*Component Percent Cutoff: None Specified*

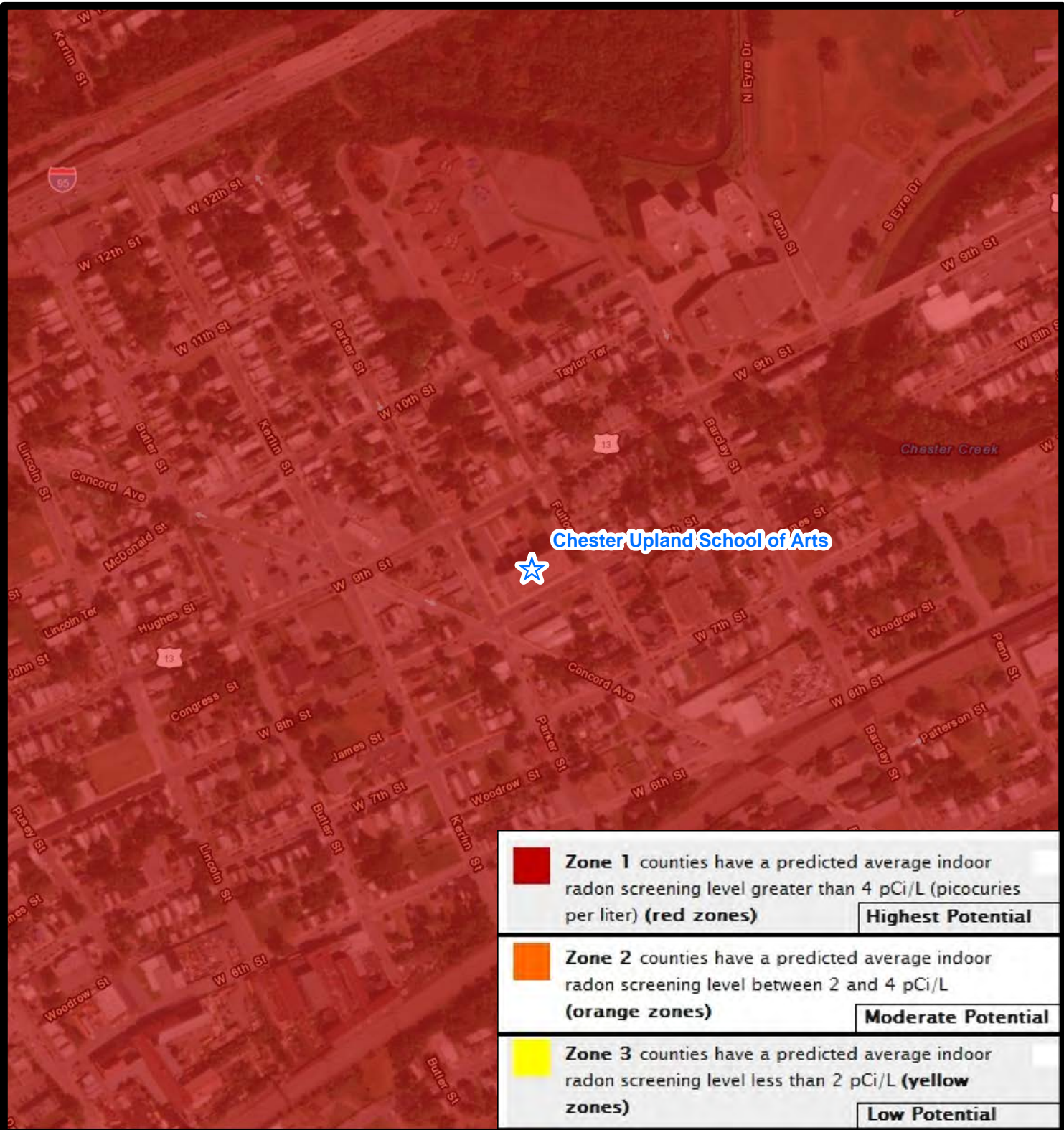
*Tie-break Rule: Lower*



## **Appendix D**

### **Radon Map**





**Chester Upland School of Arts**



**SITE LOCATION**

## **EPA MAP OF RADON ZONES**

**ACER ASSOCIATES, LLC**

1012 INDUSTRIAL DRIVE  
WEST BERLIN, NEW JERSEY 08091  
Tel (856) 809-1202 / Fax (856) 809-1203

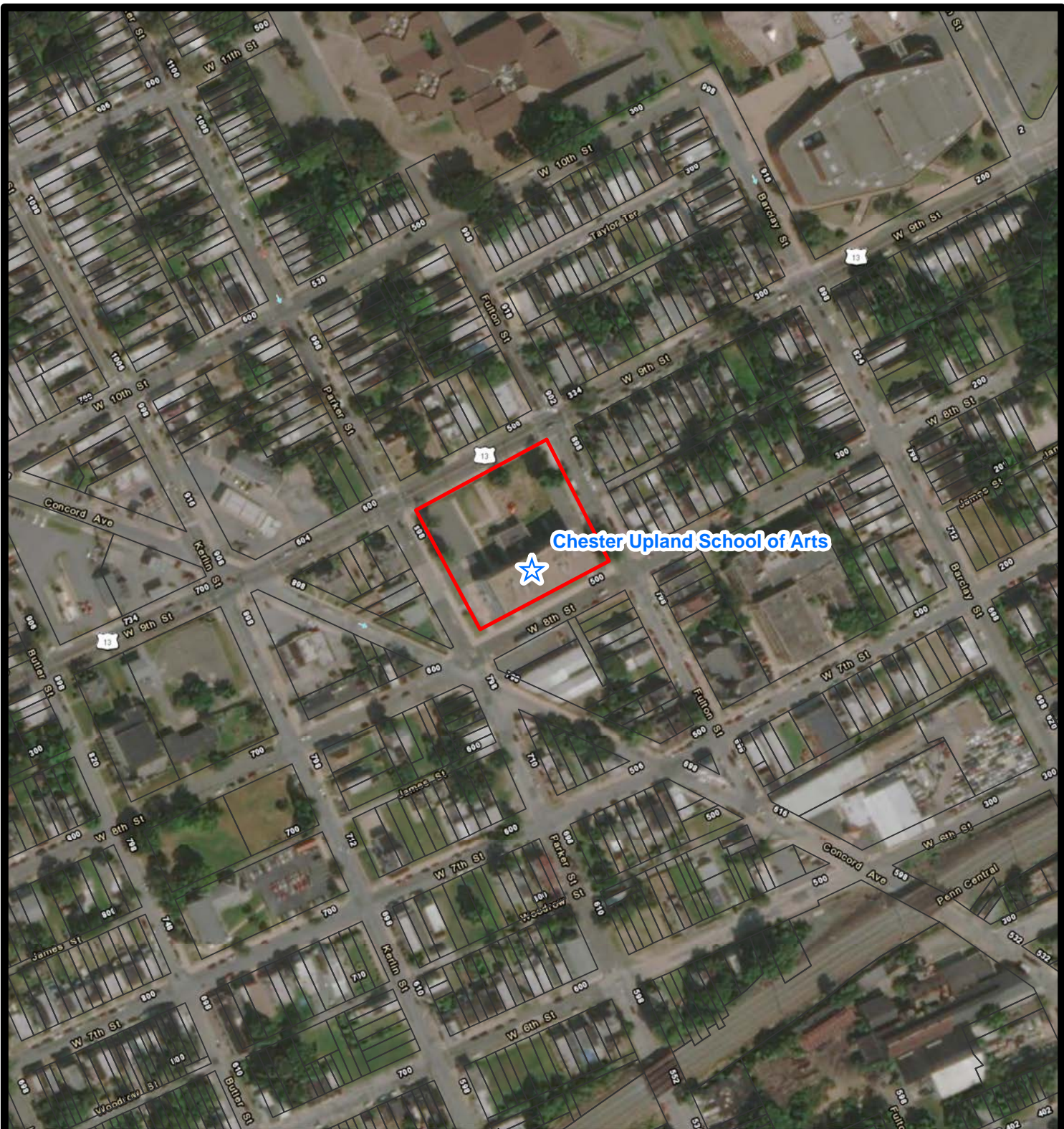
The ArcGIS Online services in this group layer present satellite imagery and aerial imagery for the world.



## **Appendix E**

### **Tax Map**





Chester Upland School of Arts



 SITE LOCATION

# TAX PARCEL MAP

## ACER ASSOCIATES, LLC

1012 INDUSTRIAL DRIVE  
WEST BERLIN, NEW JERSEY 08091  
Tel (856) 809-1202 / Fax (856) 809-1203

The ArcGIS Online services in this group layer present satellite imagery and aerial imagery for the world.



**Appendix F**  
**Site Photographs**





Photograph 1: View of the school's northern facade.



Photograph 2: View of a portion of the school's western façade.



Photograph 3: View of a portion of the school's eastern façade.



Photograph 4: View of the building's cornerstone.






Photograph 5: View of 5-gallon containers containing various chemicals inside the boiler room of the school's basement.



Photograph 6: View of a 5-gallon container of polyol ester compressor oil and a blueish-green colored stained concrete surface, located along to the building's southern façade.



Photograph 7: View of concrete pavement within the properties western parking lot containing an underground storage tank (UST).



Photograph 8: View of a feed and return line associated with the UST described in Photograph #7 above.





Photograph 9: View of a transformer located in the fan room of the basement.



Photograph 10: View of a transformer located in the boiler room of the basement.



Photograph 11: View of a floor drain located in the basement of the structure .



Photograph 12: View of a floor drain located in the school.



## **Appendix G**

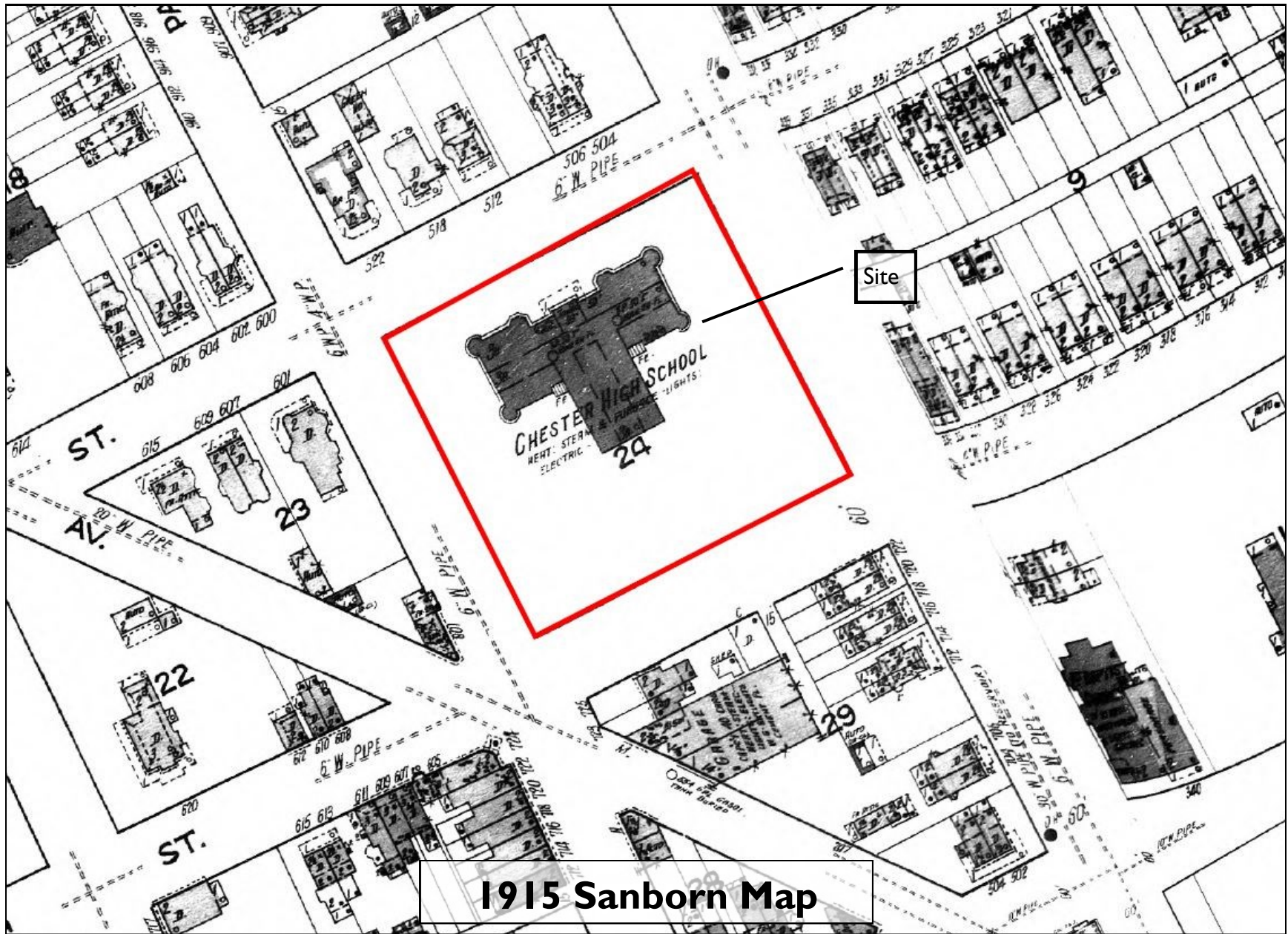
### **Historic Maps and Aerial Photographs**





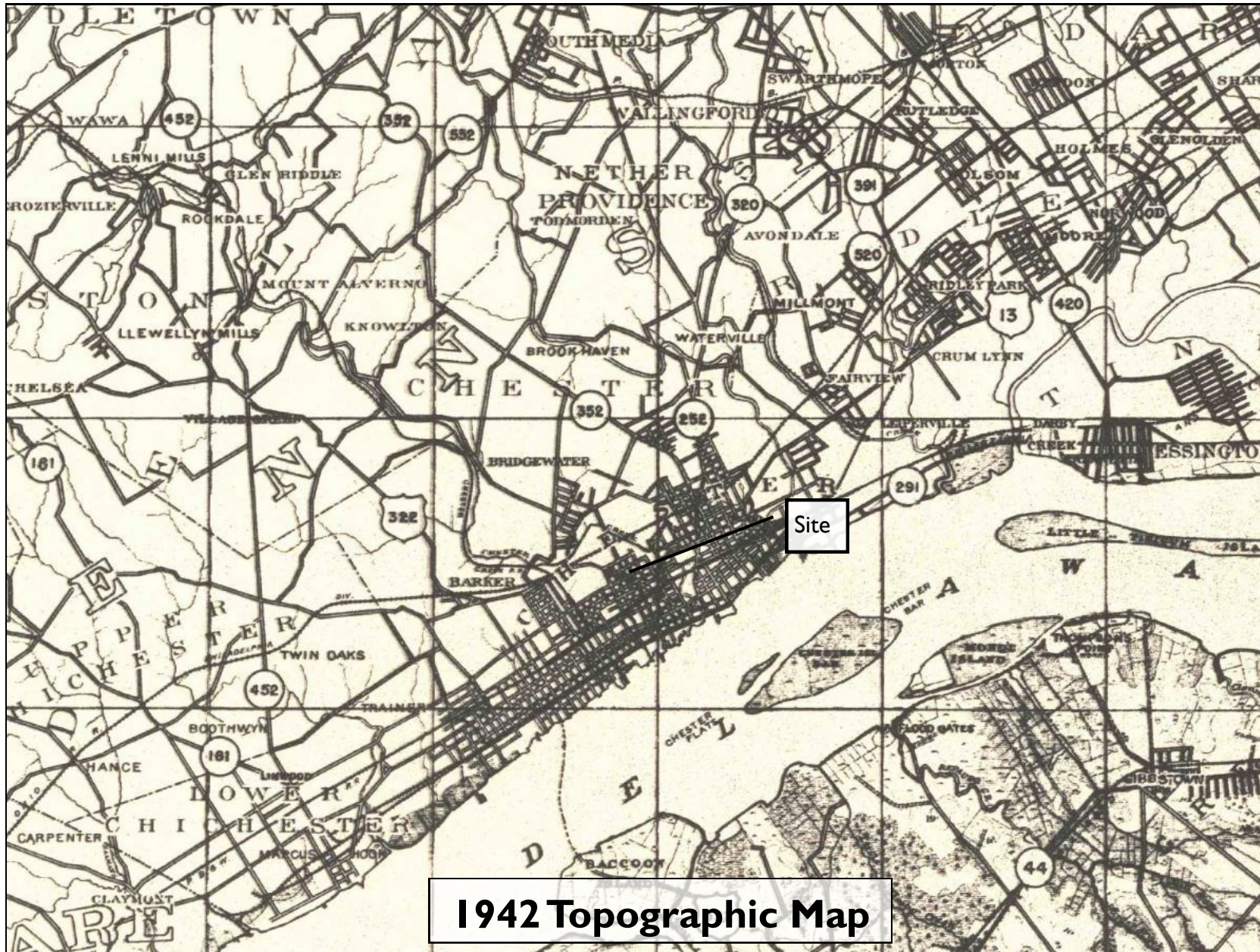
**1894 Topographic Map**





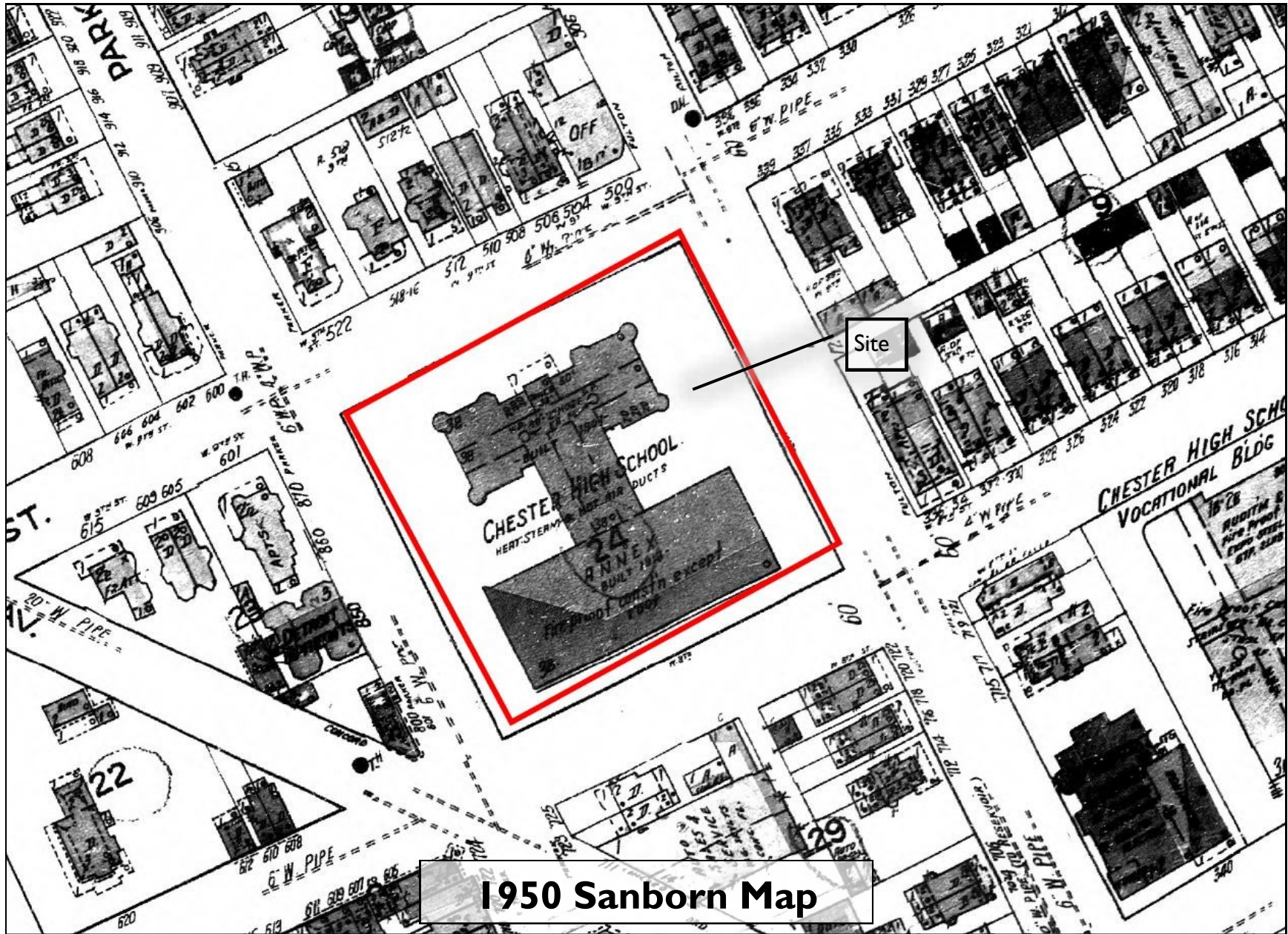
**1915 Sanborn Map**





**1942 Topographic Map**













**1959 Aerial Photograph**







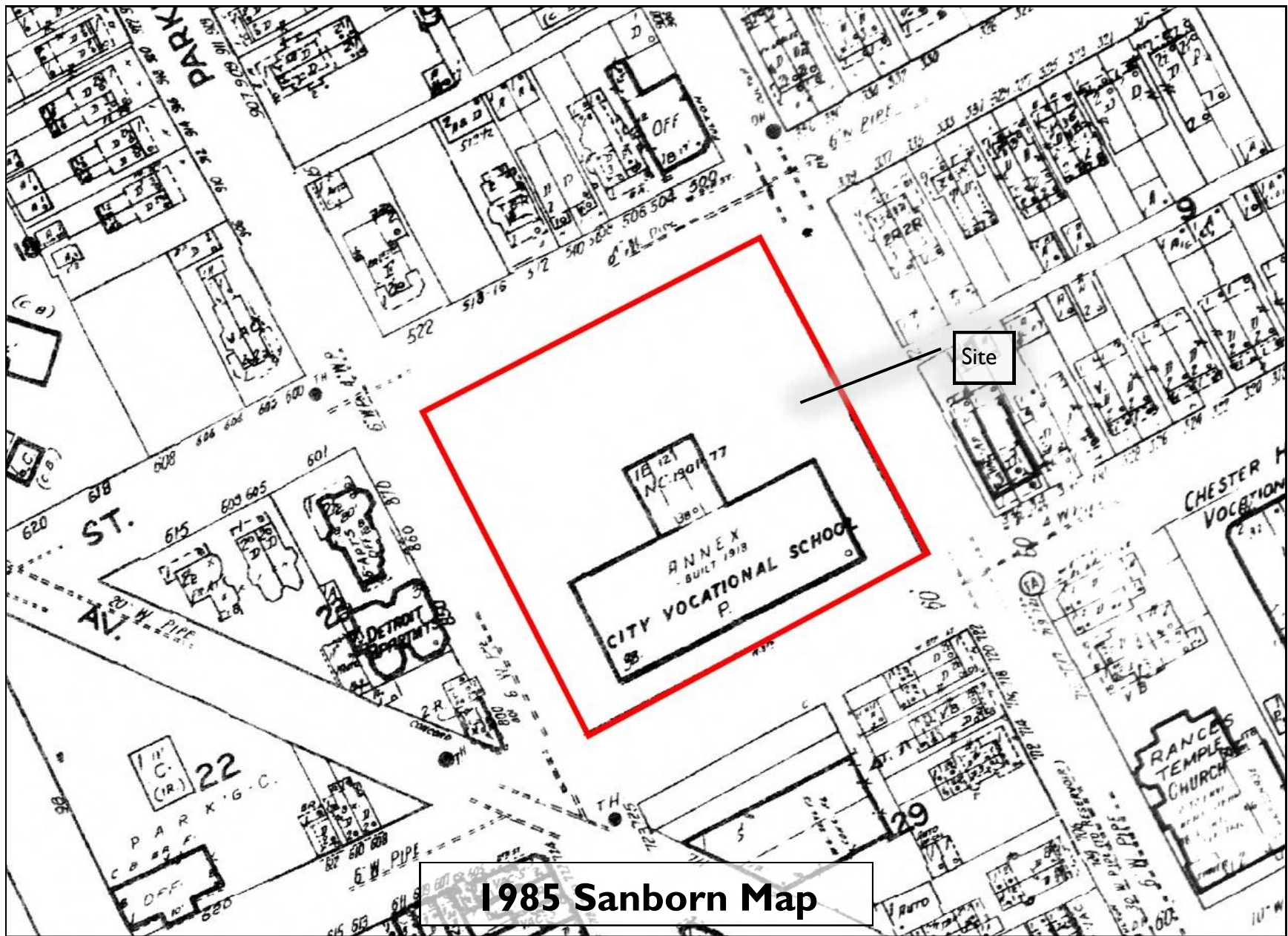




**1975 Aerial Photograph**





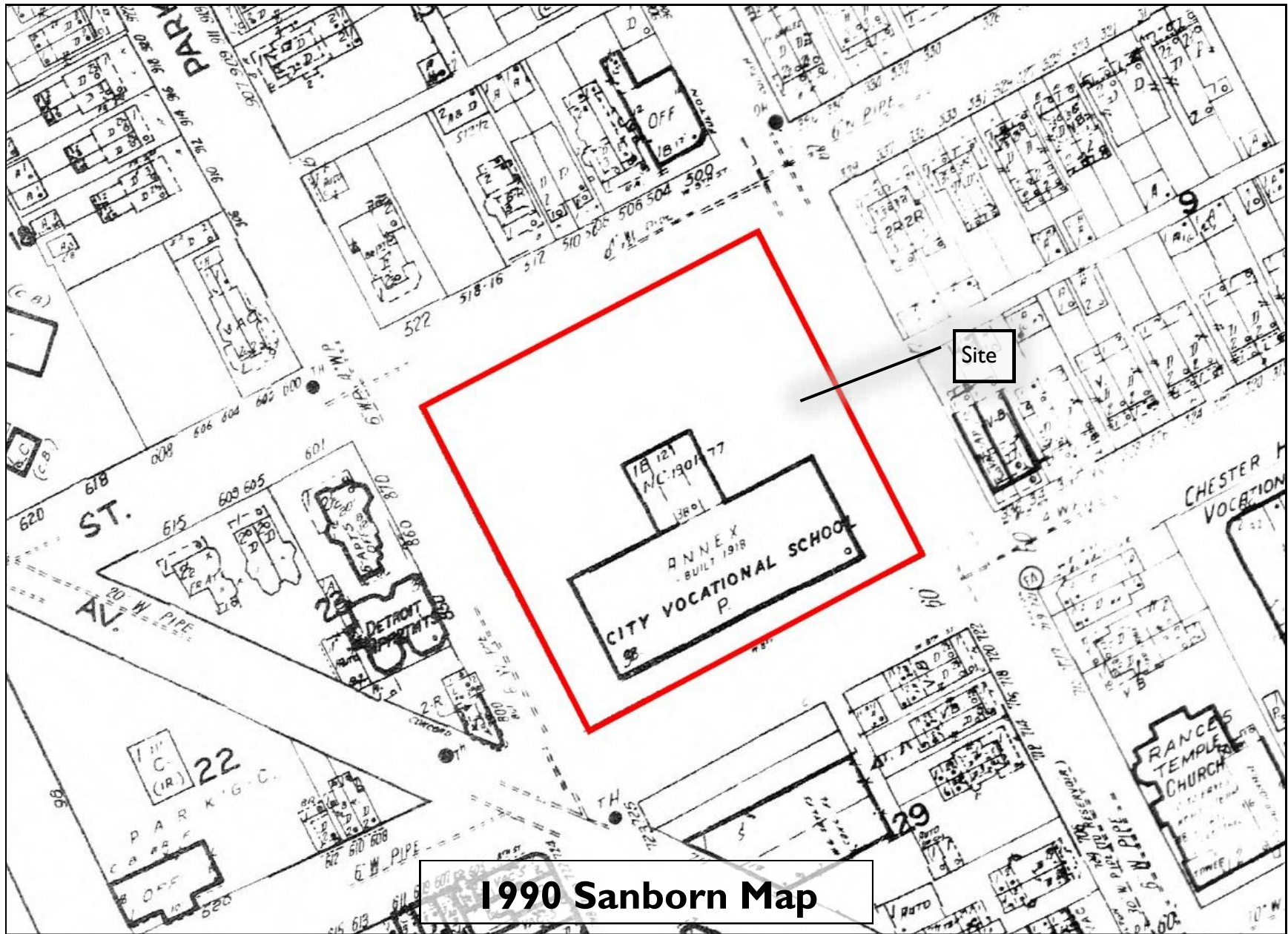






**1985 Aerial Photograph**









**1990 Aerial Photograph**







**1999 Aerial Photograph**










**2010 Aerial Photograph**











## **Appendix H**

### **Research Review and Interview Documentation**





Open Records Office  
1 Fourth Street  
Chester, PA 19013  
Fax: 610-447-7794  
Email: cnewsome@chestercity.com

### OPEN RECORDS REQUEST FORM

Name: Kasey Lechner

Date Requested: 1 / 6 / 2022

Request Submitted by (please check one):  Email  US Mail  Fax  In-person

Street Address: 1012 Industrial Drive

City/State/Zip/County: West Berlin, Camden County, NJ 08091

Telephone: 856-809-1202 Email: kaseylechner@acerassociates.com

RECORDS REQUESTED: \* Provide as much specific detail as possible so the agency can identify the information. **Please use additional sheets if necessary**

Please see the attached letter

**DO YOU WANT COPIES?** YES OR NO \*Emailed if possible  
**DO YOU WANT TO INSPECT THE RECORDS ON SITE?** YES OR NO \*If records cannot be emailed  
**DO YOU WANT CERTIFIED COPIES OR RECORDS?** (Certification fee may apply) YES OR NO **DO YOU WANT TO BE NOTIFIED IN ADVANCE IF THE COST EXCEEDS \$100?** YES OR NO

**\*\* PLEASE NOTE: RETAIN A COPY OF THIS REQUEST FOR YOUR FILES IT IS A REQUIRED DOCUMENT IN YOU WOULD NEED TO FILE AN APPEAL \*\***

**FOR AGENCY USE ONLY RIGHT**

**TO KNOW OFFICER:**

I have provided notice to appropriate third parties and given them an opportunity to object to this request

**DATE RECEIVED BY THE AGENCY:**

**AGENCY FIVE (5) BUSINESS DAY RESPONSE DUE:**

*Public bodies may fill anonymous verbal or written requests. If the requestor wishes to pursue the relief and remedies provided for in this Act, the request must be in writing. (Section 702). Written requests need not to include an explanation why the information is sought or the intended use of the information unless otherwise required by law. (Section 703)*





January 6, 2022

Chester City Open Records Office  
1 Fourth Street  
Chester, PA 19013

**RE: Request for Information**

Property Location: 501 W. 9th Street, Chester, Delaware County, PA 19013  
Property Owner: Chester City School Board  
Parcel ID #: 49070063300  
ACER Project #: 20220012

To Whom It May Concern:

ACER Associates, LLC (ACER) is conducting an environmental assessment of the above-referenced property.

ACER is requesting information you may have regarding underground storage tank releases, hazardous materials management or spills, groundwater contamination, chemical fires, or any other environmental concerns at the subject site. ACER would also like information on current or former permits/permit applications that you may have on record for the subject site. In particular, ACER would be interested in reviewing permits regarding soil or groundwater contamination management, underground and aboveground storage tanks, and hazardous materials management.

Should you have any questions or require additional information, please feel free to contact me.

Thank You,

Kasey Lechner  
Environmental Scientist  
kaseylechner@acerassociates.com

**OPEN RECORDS OFFICE**  
County of Delaware  
201 W. Front Street, Room 206  
Media, PA 19063  
(610) 891-4260 – Office  
(610) 891-8759 - Fax

**OPEN RECORDS REQUEST FORM**

**Name of Requester**

(Please print) \_\_\_\_\_  
*Last First MI*

**Signature:** Kathy Lehn **Date:** \_\_\_\_\_

**Mailing Address:** \_\_\_\_\_

*Street/P.O. Box*

\_\_\_\_\_

*City*

*State*

*Zip Code*

**Telephone Number:** \_\_\_\_\_ **FAX Number:** \_\_\_\_\_

**Email Address:** \_\_\_\_\_

**Please identify each of the documents that are subject to this request. You must identify these documents with sufficient specificity so we may ascertain whether we have these documents and how to locate them.**

---

---

---

---

---

---

Please check one of the following boxes:

- I am only requesting access to the documents identified above.
- I am only requesting a copy of the documents identified above.
- I am requesting access to the documents identified above **and** a copy of those documents.

If you are requesting a copy of the documents identified above, please check one of the following boxes:

- I want a paper copy of the documents
- Other format (please specify): \_\_\_\_\_



January 6, 2022

Anne Coogan  
Delaware County Open Records Officer  
201 W. Front Street, Room 206  
Media, PA 19063

**RE: Request for Information**

Property Location: 501 W. 9th Street, Chester, Delaware County, PA 19013  
Property Owner: Chester City School Board  
Parcel ID #: 49070063300  
ACER Project #: 20220012

To Whom It May Concern:

ACER Associates, LLC (ACER) is conducting an environmental assessment of the above-referenced property.

ACER is requesting information you may have regarding underground storage tank releases, hazardous materials management or spills, groundwater contamination, chemical fires, or any other environmental concerns at the subject site. ACER would also like information on current or former permits/permit applications that you may have on record for the subject site. In particular, ACER would be interested in reviewing permits regarding soil or groundwater contamination management, underground and aboveground storage tanks, and hazardous materials management.

Should you have any questions or require additional information, please feel free to contact me.

Thank You,

Kasey Lechner  
Environmental Scientist  
kaseylechner@acerassociates.com



**From:** [Candice Newsome](#)  
**To:** [Kasey Lechner](#)  
**Subject:** FW: Xerox Scan  
**Date:** Thursday, February 24, 2022 3:20:42 PM  
**Attachments:** [Xerox Scan\\_02242022151011.pdf](#)

---

Good afternoon Ms. Lechner,

Attached is your Open Records Request for the City of Chester.

Enjoy the rest of your day!

Candice Newsome  
City Clerk/Open Records Officer  
City of Chester  
1 Fourth Street  
Chester PA 19013  
610-447-7795 (office)  
610-447-7794 (fax)  
[cnewsome@chestercity.com](mailto:cnewsome@chestercity.com)

-----Original Message-----

From: copy <[copy@chestercity.com](mailto:copy@chestercity.com)>  
Sent: Thursday, February 24, 2022 3:11 PM  
To: Candice Newsome <[cnewsome@chestercity.com](mailto:cnewsome@chestercity.com)>  
Subject: Xerox Scan

Please open the scanned attachment

Sent by: [[cnewsome@chestercity.com](mailto:cnewsome@chestercity.com)]  
Number of Images: 34  
Attachment File Type: PDF

Device Name: VersaLink B7025  
Device Location:

*Candice Newsome*  
*City Clerk/Open Records Officer*



*Telephone (610) 447-7795*  
*Facsimile (610) 447-7794*  
*cnewsome@chestercity.com*

February 24, 2022

Kasey Lechner  
1012 Industrial Drive  
West Berlin NJ 08091

Re: Right-To-Know-Request

Dear Ms. Lechner:

Thank you for writing to the City of Chester Open Records Office with your request dated January 18, 2022 requesting the following **"see attachments"**.

Your request is misdirected. The City of Chester does not possess, maintain or control these records. These items requested may be available from the Pennsylvania Department of Environmental Protection, as they are a separate and independent entity from the City of Chester.

Please submit your Right-to-Know request directly to:

Pennsylvania Department of Environmental Protection  
c/o Sandra Keister  
Rachel Carson Building  
400 Market Street  
Harrisburg, PA 17101-2301  
717-214-3737  
717-705-8023

Respectfully,

A handwritten signature in blue ink that reads "Candice Newsome". The signature is written in a cursive style.

Candice Newsome  
Open Records Officer



Open Records Office  
1 Fourth Street  
Chester, PA 19013  
Fax: 610-447-7794  
Email: [cnewsome@chestercity.com](mailto:cnewsome@chestercity.com)

### OPEN RECORDS REQUEST FORM

Name: Kasey Lechner

Date Requested: 1 / 6 / 2022

Request Submitted by (please check one):  Email  US Mail  Fax  In-person

Street Address: 1012 Industrial Drive

City/State/Zip/County: West Berlin, Camden County, NJ 08091

Telephone: 856-809-1202 Email: kaseylechner@acerassociates.com

RECORDS REQUESTED: \* Provide as much specific detail as possible so the agency can identify the information. Please use additional sheets if necessary

Please see the attached letter

DO YOU WANT COPIES?  YES OR NO \*Emailed if possible  
DO YOU WANT TO INSPECT THE RECORDS ON SITE?  YES OR NO \*If records cannot be emailed  
DO YOU WANT CERTIFIED COPIES OR RECORDS? (Certification fee may apply) YES OR  NO DO  
YOU WANT TO BE NOTIFIED IN ADVANCE IF THE COST EXCEEDS \$100?  YES OR NO

**\*\* PLEASE NOTE: RETAIN A COPY OF THIS REQUEST FOR YOUR FILES IT IS A REQUIRED DOCUMENT IN YOU WOULD NEED TO FILE AN APPEAL \*\***

**FOR AGENCY USE ONLY RIGHT**

**TO KNOW OFFICER:**

I have provided notice to appropriate third parties and given them an opportunity to object to this request

DATE RECEIVED BY THE AGENCY: 1/18/22  
AGENCY FIVE (5) BUSINESS DAY RESPONSE DUE: 1/25/22

*Public bodies may fill anonymous verbal or written requests. If the requestor wishes to pursue the relief and remedies provided for in this Act, the request must be in writing. (Section 702). Written requests need not to include an explanation why the information is sought or the intended use of the information unless otherwise required by law. (Section 703)*





# ACER ASSOCIATES, LLC

---

January 6, 2022

Chester City Open Records Office  
1 Fourth Street  
Chester, PA 19013

**RE: Request for Information**

Property Location: 501 W. 9th Street, Chester, Delaware County, PA 19013

Property Owner: Chester City School Board

Parcel ID #: 49070063300

ACER Project #: 20220012

To Whom It May Concern:

ACER Associates, LLC (ACER) is conducting an environmental assessment of the above-referenced property.

ACER is requesting information you may have regarding underground storage tank releases, hazardous materials management or spills, groundwater contamination, chemical fires, or any other environmental concerns at the subject site. ACER would also like information on current or former permits/permit applications that you may have on record for the subject site. In particular, ACER would be interested in reviewing permits regarding soil or groundwater contamination management, underground and aboveground storage tanks, and hazardous materials management.

Should you have any questions or require additional information, please feel free to contact me.

Thank You,

Kasey Lechner  
Environmental Scientist  
kaseylechner@acerassociates.com

# CITY of CHESTER

## CONSTRUCTION PERMIT

For inspections call - 610 447-7751

Worksite Address

**501 W. 9th St**

City of Chester, County of Delaware

Permit #

**19030064**

<input checked="" type="checkbox"/> Building	<input type="checkbox"/> Electrical	<input type="checkbox"/> Mechanical	<input type="checkbox"/> Energy
<input type="checkbox"/> Fire Prevention	<input type="checkbox"/> Plumbing	<input type="checkbox"/> Accessibility	

Permit Class

**Commercial**

Date Issued

**3/14/2019**

Replace Existing Exterior Doors

**All permits must have at least a final inspection but may require others, it is the responsibility of the permit holder to ask what inspections are required and to schedule the inspections.**

This card must be posted on site until all permits have been finalized.

The Approved plans must be on site during all inspections

The structure shall not be occupied until all final inspections have been approved

Post this card so it is visible from the street

GARY D. COLLINS

BUILDING CODE OFFICIAL

# CITY of CHESTER

## CONSTRUCTION PERMIT

For inspections call - 610 447-7751

Worksite Address

**501 W 9th St**

City of Chester, County of Delaware

Permit #

<input type="checkbox"/> Building	<input type="checkbox"/> Electrical	<input type="checkbox"/> Mechanical	<input type="checkbox"/> Energy
<input type="checkbox"/> Fire Prevention	<input type="checkbox"/> Plumbing	<input type="checkbox"/> Accessibility	

Permit Class

Date Issued

**All permits must have at least a final inspection but may require others, it is the responsibility of the permit holder to ask what inspections are required and to schedule the inspections.**

This card must be posted on site until all permits have been finalized.

The Approved plans must be on site during all inspections

The structure shall not be occupied until all final inspections have been approved

Post this card so it is visible from the street

**GARY D. COLLINS**  
**BUILDING CODE OFFICIAL**



# CITY of CHESTER

## CONSTRUCTION PERMIT

For inspections call - 610 447-7751

Worksite Address

**501 W 9th St**

City of Chester, County of Delaware

Permit #

<input type="checkbox"/> <b>Building</b>	<input type="checkbox"/> <b>Electrical</b>	<input type="checkbox"/> <b>Mechanical</b>	<input type="checkbox"/> <b>Energy</b>
<input type="checkbox"/> <b>Fire Prevention</b>	<input type="checkbox"/> <b>Plumbing</b>	<input type="checkbox"/> <b>Accessibility</b>	

Permit Class

Date Issued

**All permits must have at least a final inspection but may require others, it is the responsibility of the permit holder to ask what inspections are required and to schedule the inspections.**

This card must be posted on site until all permits have been finalized.

The Approved plans must be on site during all inspections

The structure shall not be occupied until all final inspections have been approved

Post this card so it is visible from the street

GARY D. COLLINS

BUILDING CODE OFFICIAL



## **Appendix I**

### **User Questionnaire**

To qualify for one of the *Landowner Liability Protections (LLPs)* offered by the Small Business Liability Relief and Brownfields Revitalization Act of 2001 (the “*Brownfields Amendments*”), the user must conduct the following inquiries required by 40 C.F.R. §§ 312.25, 312.28, 312.29, 312.30, and 312.31. These inquiries must also be conducted by EPA Brownfield Assessment and Characterization grantees. The user should provide the following information to the *environmental professional*. Failure to conduct these inquiries could result in a determination that “*all appropriate inquiries*” is not complete.

(1.) Environmental liens that are filed or recorded against the *subject property* (40 C.F.R. § 312.25).

Did a search of land title records (or judicial records where appropriate, see **Note 1** below) identify any environmental liens filed or recorded against the *subject property* under federal, tribal, state, or local law?

No  
 Yes If so, describe

NOTE 1—In certain jurisdictions, federal, tribal, state, or local statutes, or regulations specify that environmental liens and AULs be filed in judicial records rather than in *land title records*. In such cases judicial records shall be searched for *environmental liens* and *AULs*.

(2.) Activity and use limitations that are in place on the *subject property* or that have been filed or recorded against the *subject property*.

Did a search of *land title records* (or judicial records where appropriate, see **Note 1** above) identify any *AULs*, such as *engineering controls*, land use restrictions or *institutional controls* that are in place at the *subject property* and/or have been filed or recorded against the *subject property* under federal, tribal, state or local law?

No  
 Yes If so, describe

(3.) Specialized knowledge or experience of the person seeking to qualify for the LLP (40 C.F.R. § 312.28).

Do you have any specialized knowledge or experience related to the *subject property* or nearby properties? For example, are you involved in the same line of business as the current or former occupants of the *subject property* or an *adjoining property* so that you would have specialized knowledge of the chemicals and processes used by this type of business?

No  
 Yes If so, describe

(4.) Relationship of the purchase price to the fair market value of the *subject property* if it were not contaminated (40 C.F.R. § 312.29).

Does the purchase price being paid for this *subject property* reasonably reflect the fair market value of the *property*? If you conclude that there is a difference, have you considered whether the lower purchase price is because contamination is known or believed to be present at the *subject property*?

Yes  
 No If so, describe

(5.) Commonly known or reasonably ascertainable information about the *subject property* (40 C.F.R. § 312.30).

Are you aware of commonly known or *reasonably ascertainable* information about the *subject property* that would help the *environmental professional* to identify conditions indicative of releases or threatened releases? For example,

(a.) Do you know the past uses of the *subject property*?  No  Yes If so, describe

**Built for Education Only**

(b.) Do you know of specific chemicals that are present or once were present at the *subject property*?

No  Yes If so, describe

(c.) Do you know of spills or other chemical releases that have taken place at the *subject property*?

No  Yes If so, describe

No  Yes If so, describe



(d.) Do you know of any environmental cleanups that have taken place at the *subject property*?

(6.) The degree of obviousness of the presence or likely presence of contamination at the *subject property*, and the ability to detect the contamination by appropriate investigation (40 C.F.R. § 312.31).

Based on your knowledge and experience related to the *subject property* are there any *obvious* indicators that point to the presence or likely presence of releases at the *subject property*?

**No**  
 Yes If so, describe

In addition, certain information should be collected, if available, and provided to the *environmental professional* conducting the *Phase I Environmental Site Assessment*. This information is intended to assist the *environmental professional* but is not necessarily required to qualify for one of the *LLPs*. The information includes:

(a) The reason why the Phase I is being performed: **to identify any environmental hazards impacting the buildings condition**

(b) The type of *property* and type of *property* transaction, for example, sale, purchase, exchange, etc.: **Unknown**

(c) The complete & correct address for the *subject property* (a map or other documentation showing *subject property* location and boundaries is helpful):

**501 West 9<sup>th</sup> St., Chester, PA 19012**

(d) The scope of services desired for the Phase I (including whether any parties to the *property* transaction may have a required standard scope of services on whether any considerations beyond the requirements of Practice E 1527 are to be considered):

**Full environmental Investigation to identify ACM's, Lead and PCB, etc.**

(e) Identification of all parties who will rely on the Phase I report: **School Districts Receiver, Superintendent, Facilities and PDE**

(f) Identification of the site contact and how the contact can be reached: **Alfred Howard – Director of Operations  
610-209-4881**

(g) Any special terms and conditions which must be agreed upon by the *environmental professional*: **Times of day when the actual investigation will be taking place. With the understanding that we have children and staff in each school building daily**

(h) Any other knowledge or experience with the *subject property* that may be pertinent to the *environmental professional* (for example, copies of any available prior *environmental site assessment reports*, documents, correspondence, etc., concerning the *subject property* and its environmental condition):

**ADHERA Reports**

Questionnaire Completed By:

Alfred E. Howard

Print Name

*Alfred E. Howard*

Signature

Chester Upland School District

Affiliation/Company

2/28/2022

Date



## **Appendix J**

### **Regulatory Records Documentation**

**Chester Upland School of Arts**

501 W. 9th Street  
Chester, PA 19013

Inquiry Number: 6809677.2s

January 05, 2022

# The EDR Radius Map™ Report with GeoCheck®



6 Armstrong Road, 4th floor  
Shelton, CT 06484  
Toll Free: 800.352.0050  
[www.edrnet.com](http://www.edrnet.com)



# TABLE OF CONTENTS

<u>SECTION</u>	<u>PAGE</u>
Executive Summary .....	ES1
Overview Map .....	2
Detail Map .....	3
Map Findings Summary .....	4
Map Findings .....	8
Orphan Summary .....	380
Government Records Searched/Data Currency Tracking .....	GR-1
 <b><u>GEOCHECK ADDENDUM</u></b>	
Physical Setting Source Addendum .....	A-1
Physical Setting Source Summary .....	A-2
Physical Setting SSURGO Soil Map .....	A-5
Physical Setting Source Map .....	A-9
Physical Setting Source Map Findings .....	A-11
Physical Setting Source Records Searched .....	PSGR-1

*Thank you for your business.*  
Please contact EDR at 1-800-352-0050  
with any questions or comments.

#### Disclaimer - Copyright and Trademark Notice

This Report contains certain information obtained from a variety of public and other sources reasonably available to Environmental Data Resources, Inc. It cannot be concluded from this Report that coverage information for the target and surrounding properties does not exist from other sources. **NO WARRANTY EXPRESSED OR IMPLIED, IS MADE WHATSOEVER IN CONNECTION WITH THIS REPORT. ENVIRONMENTAL DATA RESOURCES, INC. SPECIFICALLY DISCLAIMS THE MAKING OF ANY SUCH WARRANTIES, INCLUDING WITHOUT LIMITATION, MERCHANTABILITY OR FITNESS FOR A PARTICULAR USE OR PURPOSE. ALL RISK IS ASSUMED BY THE USER. IN NO EVENT SHALL ENVIRONMENTAL DATA RESOURCES, INC. BE LIABLE TO ANYONE, WHETHER ARISING OUT OF ERRORS OR OMISSIONS, NEGLIGENCE, ACCIDENT OR ANY OTHER CAUSE, FOR ANY LOSS OF DAMAGE, INCLUDING, WITHOUT LIMITATION, SPECIAL, INCIDENTAL, CONSEQUENTIAL, OR EXEMPLARY DAMAGES. ANY LIABILITY ON THE PART OF ENVIRONMENTAL DATA RESOURCES, INC. IS STRICTLY LIMITED TO A REFUND OF THE AMOUNT PAID FOR THIS REPORT.** Purchaser accepts this Report "AS IS". Any analyses, estimates, ratings, environmental risk levels or risk codes provided in this Report are provided for illustrative purposes only, and are not intended to provide, nor should they be interpreted as providing any facts regarding, or prediction or forecast of, any environmental risk for any property. Only a Phase I Environmental Site Assessment performed by an environmental professional can provide information regarding the environmental risk for any property. Additionally, the information provided in this Report is not to be construed as legal advice.

Copyright 2020 by Environmental Data Resources, Inc. All rights reserved. Reproduction in any media or format, in whole or in part, of any report or map of Environmental Data Resources, Inc., or its affiliates, is prohibited without prior written permission.

EDR and its logos (including Sanborn and Sanborn Map) are trademarks of Environmental Data Resources, Inc. or its affiliates. All other trademarks used herein are the property of their respective owners.

# EXECUTIVE SUMMARY

A search of available environmental records was conducted by Environmental Data Resources, Inc (EDR). The report was designed to assist parties seeking to meet the search requirements of EPA's Standards and Practices for All Appropriate Inquiries (40 CFR Part 312), the ASTM Standard Practice for Environmental Site Assessments (E1527-21), the ASTM Standard Practice for Environmental Site Assessments for Forestland or Rural Property (E 2247-16), the ASTM Standard Practice for Limited Environmental Due Diligence: Transaction Screen Process (E 1528-14) or custom requirements developed for the evaluation of environmental risk associated with a parcel of real estate.

## TARGET PROPERTY INFORMATION

### ADDRESS

501 W. 9TH STREET  
CHESTER, PA 19013

### COORDINATES

Latitude (North): 39.8486000 - 39° 50' 54.96"  
Longitude (West): 75.3695330 - 75° 22' 10.31"  
Universal Transverse Mercator: Zone 18  
UTM X (Meters): 468386.3  
UTM Y (Meters): 4410809.0  
Elevation: 51 ft. above sea level

## USGS TOPOGRAPHIC MAP ASSOCIATED WITH TARGET PROPERTY

Target Property Map: 14317875 BRIDGEPORT, NJ  
Version Date: 2019  
  
Southwest Map: 14035618 MARCUS HOOK, PA  
Version Date: 2019

## AERIAL PHOTOGRAPHY IN THIS REPORT

Portions of Photo from: 20150815  
Source: USDA

MAPPED SITES SUMMARY

Target Property Address:  
501 W. 9TH STREET  
CHESTER, PA 19013

Click on Map ID to see full detail.

MAP ID	SITE NAME	ADDRESS	DATABASE ACRONYMS	RELATIVE ELEVATION	DIST (ft. & mi.) DIRECTION
A1	PARRY BLDG	NINTH & FULTON ST	PA ARCHIVE UST	Lower	26, 0.005, NNE
2	VOC BLDG	EIGHTH & FULTON ST	PA ARCHIVE UST	Lower	49, 0.009, ESE
A3	500 W 9TH STREET LLC	500 W 9TH ST	EDR Hist Auto	Lower	119, 0.023, North
B4	CHESTER CITGO	610 W 9TH ST	PA UST	Higher	135, 0.026, West
B5	TRIDENTE RONALD MANA	610 W 9TH ST	EDR Hist Auto	Higher	135, 0.026, West
B6	T M & C M INC	9TH & CONCORD ST	EDR Hist Auto	Higher	326, 0.062, West
B7	SUNOCO SERVICE STATI	9TH & KERLIN STS	RCRA NonGen / NLR	Higher	377, 0.071, WSW
B8	HI-TREAD TIRE CO	NINTH & KERLIN	EDR Hist Auto	Higher	377, 0.071, WSW
B9	SUNOCO 0363 1074	700 W 9TH ST	PA LUST, PA UST, PA AUL, PA ARCHIVE UST, PA...	Higher	379, 0.072, West
B10	A PLUS MINI MART	700 W 9TH ST	EDR Hist Auto	Higher	379, 0.072, West
B11	ATLANTIC SERVICE STA	700 W 9TH ST	RCRA NonGen / NLR	Higher	379, 0.072, West
C12	EAGLE FUEL	916 KERLIN ST	PA UST, PA ARCHIVE UST	Higher	505, 0.096, West
C13	MANO BRUCE	916 KERLIN ST	EDR Hist Auto	Higher	505, 0.096, West
C14	EXXON MOBIL CORPORAT	729 W 9TH ST	EDR Hist Auto	Higher	524, 0.099, WSW
D15	IACONAS WILLIAM PENN	601 CONCORD AVE	EDR Hist Auto	Lower	656, 0.124, SE
D16	IACONAS AUTO CENTER	SIXTH & CONCORD AVE	PA MANIFEST	Lower	739, 0.140, SE
D17	IACONAS AUTO CENTER	SIXTH & CONCORD AVE	PA MANIFEST	Lower	739, 0.140, SE
D18	IACONAS AUTO CTR INC	6TH & CONCORD AVE	RCRA-SQG	Lower	739, 0.140, SE
19	EIGHTH STREET DRUM	208 W. EIGHTH STREET	SEMS-ARCHIVE, PRP	Lower	865, 0.164, ENE
20	CHESTER HIGH SCHOOL	200 WEST NINTH ST	PA MANIFEST	Lower	960, 0.182, NE
E21	WEST PHILA BRONZE	CONCORD AVE & PATTEN	PA UNREG LTANKS	Lower	1003, 0.190, SE
F22	BALDT INC	810 W 6TH ST	PA MANIFEST	Lower	1041, 0.197, SSW
E23	BARCLAY STREET ABAND	518 BARCLAY STREET	SEMS-ARCHIVE	Lower	1188, 0.225, SE
F24	BALDT INC	801 W 6TH ST	PA AUL, PA VCP, PA MANIFEST	Lower	1210, 0.229, SSW
F25	BALDT MFG	801 W 6TH ST	PA ARCHIVE UST	Lower	1210, 0.229, SSW
G26	AMOCO 1718 TANKS	1201 KERLIN ST	RCRA-SQG, FINDS, ECHO	Higher	1291, 0.245, NW
G27	CHESTER GAS STA	1201 KERLIN ST	PA LUST, PA ARCHIVE UST	Higher	1291, 0.245, NW
G28	CHESTER GAS STA	1201 KERLIN ST	PA UST	Higher	1291, 0.245, NW
29	CROWN FOUNDRY DIV OF	500 CONCORD AVE	PA LUST	Lower	1387, 0.263, SE
30	NIXON CLEANERS	9TH AND PUSEY ST.	SEMS-ARCHIVE	Higher	1617, 0.306, WSW
31	MUNS SWEET CLNR/CHES	15 W 7TH ST	RCRA-VSQQ, PA UNREG LTANKS, ICIS, US AIRS, PA...	Lower	1778, 0.337, ENE
32	HOFFMAN LUMBER	UNION & FRANKLIN ST	PA UNREG LTANKS	Lower	1848, 0.350, SE
33	809 SPROUL ST	809 SPROUL ST	PA VCP	Lower	1964, 0.372, ENE
34	CROZER CHESTER MEDL	15TH & UPLAND STS	PA HIST LF	Higher	2012, 0.381, North
35	SEARS DEPT STORE	524 EDMONT AVE	PA VCP	Lower	2032, 0.385, East
36	1121 W 8TH ST	1121 W 8TH ST	PA VCP	Higher	2132, 0.404, WSW
H37	USPS CHESTER	400 EDMONT AVE	PA UNREG LTANKS	Lower	2321, 0.440, ESE
H38	CHESTER MAIN POST OF	400 EDMONT AVE	PA LUST, PA NPDES	Lower	2321, 0.440, ESE
39	CROZER CHESTER MED C	1 MEDICAL CENTER BLV	PA LUST	Higher	2378, 0.450, North



MAPPED SITES SUMMARY

Target Property Address:  
 501 W. 9TH STREET  
 CHESTER, PA 19013

Click on Map ID to see full detail.

MAP ID	SITE NAME	ADDRESS	DATABASE ACRONYMS	RELATIVE ELEVATION	DIST (ft. & mi.) DIRECTION
<a href="#">40</a>	MERIT CHESTER	NINTH & WELSH ST	PA LUST	Lower	2452, 0.464, ENE
<a href="#">41</a>	BUONO BROS BAKERY	301 W 2ND ST	PA LUST	Lower	2497, 0.473, SE
<a href="#">42</a>	CHESTER A CTL OFC	512-518 WELSH ST	PA LUST, PA UST	Lower	2580, 0.489, East
<a href="#">43</a>	AMTRAK LAMOKIN ST SU	1301 W 7TH ST	PA VCP	Lower	2597, 0.492, SW
<a href="#">44</a>	MARVEC MFG SITE	115 6TH ST	PA SHWS	Lower	3511, 0.665, NW
<a href="#">45</a>	DELAWARE COUNTY GAS	WELCH STREET	EDR MGP	Lower	3523, 0.667, East
<a href="#">46</a>	KIMBERLY CLARK PA LL	FRONT ST & AVE OF TH	SEMS-ARCHIVE, CORRACTS, RCRA-TSDF, RCRA-SQG, 2020	Lower	3527, 0.668, ESE
<a href="#">47</a>	DELAWARE COUNTY GAS	DELAWARE AVE AT TILG	EDR MGP	Lower	4756, 0.901, SSW

# EXECUTIVE SUMMARY

## TARGET PROPERTY SEARCH RESULTS

The target property was not listed in any of the databases searched by EDR.

## DATABASES WITH NO MAPPED SITES

No mapped sites were found in EDR's search of available ("reasonably ascertainable ") government records either on the target property or within the search radius around the target property for the following databases:

## STANDARD ENVIRONMENTAL RECORDS

### ***Lists of Federal NPL (Superfund) sites***

NPL..... National Priority List  
Proposed NPL..... Proposed National Priority List Sites  
NPL LIENS..... Federal Superfund Liens

### ***Lists of Federal Delisted NPL sites***

Delisted NPL..... National Priority List Deletions

### ***Lists of Federal sites subject to CERCLA removals and CERCLA orders***

FEDERAL FACILITY..... Federal Facility Site Information listing  
SEMS..... Superfund Enterprise Management System

### ***Lists of Federal RCRA generators***

RCRA-LQG..... RCRA - Large Quantity Generators

### ***Federal institutional controls / engineering controls registries***

LUCIS..... Land Use Control Information System  
US ENG CONTROLS..... Engineering Controls Sites List  
US INST CONTROLS..... Institutional Controls Sites List

### ***Federal ERNS list***

ERNS..... Emergency Response Notification System

### ***Lists of state- and tribal (Superfund) equivalent sites***

PA HSCA..... HSCA Remedial Sites Listing

### ***Lists of state- and tribal hazardous waste facilities***

NJ SHWS..... Known Contaminated Sites in New Jersey

### ***Lists of state and tribal landfills and solid waste disposal facilities***

PA SWF/LF..... Operating Facilities

## EXECUTIVE SUMMARY

NJ SWF/LF..... Solid Waste Facility Directory

### ***Lists of state and tribal leaking storage tanks***

PA LAST..... Storage Tank Release Sites  
NJ LUST..... UST Active Remediation Sites Listing  
INDIAN LUST..... Leaking Underground Storage Tanks on Indian Land

### ***Lists of state and tribal registered storage tanks***

FEMA UST..... Underground Storage Tank Listing  
NJ UST..... Underground Storage Tank Data  
PA AST..... Listing of Pennsylvania Regulated Aboveground Storage Tanks  
INDIAN UST..... Underground Storage Tanks on Indian Land

### ***State and tribal institutional control / engineering control registries***

PA ENG CONTROLS..... Engineering Controls Site Listing  
NJ ENG CONTROLS..... Declaration Environmental Restriction/Deed Notice Sites  
PA INST CONTROL..... Institutional Controls Site Listing  
NJ INST CONTROL..... Classification Exception Area Sites

### ***Lists of state and tribal voluntary cleanup sites***

NJ VCP..... Voluntary Cleanup Program Sites  
INDIAN VCP..... Voluntary Cleanup Priority Listing

### ***Lists of state and tribal brownfield sites***

PA BROWNFIELDS..... Brownfields Sites  
NJ BROWNFIELDS..... Brownfields Database

## **ADDITIONAL ENVIRONMENTAL RECORDS**

### ***Local Brownfield lists***

US BROWNFIELDS..... A Listing of Brownfields Sites

### ***Local Lists of Landfill / Solid Waste Disposal Sites***

NJ HIST LF..... Solid Waste Facility Directory  
INDIAN ODI..... Report on the Status of Open Dumps on Indian Lands  
ODI..... Open Dump Inventory  
DEBRIS REGION 9..... Torres Martinez Reservation Illegal Dump Site Locations  
IHS OPEN DUMPS..... Open Dumps on Indian Land

### ***Local Lists of Hazardous waste / Contaminated Sites***

US HIST CDL..... Delisted National Clandestine Laboratory Register  
US CDL..... National Clandestine Laboratory Register  
PA PFAS..... Sites With Known PFAS Contamination  
NJ PFAS..... PFAS Contamination Site Location

### ***Local Land Records***

LIENS 2..... CERCLA Lien Information



## EXECUTIVE SUMMARY

PA ACT 2-DEED..... Act 2-Deed Acknowledgment Sites

### **Records of Emergency Release Reports**

HMIRS..... Hazardous Materials Information Reporting System  
PA SPILLS..... State spills  
NJ SPILLS..... Spills

### **Other Ascertainable Records**

FUDS..... Formerly Used Defense Sites  
DOD..... Department of Defense Sites  
SCRD DRYCLEANERS..... State Coalition for Remediation of Drycleaners Listing  
US FIN ASSUR..... Financial Assurance Information  
EPA WATCH LIST..... EPA WATCH LIST  
TSCA..... Toxic Substances Control Act  
TRIS..... Toxic Chemical Release Inventory System  
SSTS..... Section 7 Tracking Systems  
ROD..... Records Of Decision  
RMP..... Risk Management Plans  
RAATS..... RCRA Administrative Action Tracking System  
PADS..... PCB Activity Database System  
FTTS..... FIFRA/ TSCA Tracking System - FIFRA (Federal Insecticide, Fungicide, & Rodenticide Act)/TSCA (Toxic Substances Control Act)  
MLTS..... Material Licensing Tracking System  
COAL ASH DOE..... Steam-Electric Plant Operation Data  
COAL ASH EPA..... Coal Combustion Residues Surface Impoundments List  
PCB TRANSFORMER..... PCB Transformer Registration Database  
RADINFO..... Radiation Information Database  
HIST FTTS..... FIFRA/TSCA Tracking System Administrative Case Listing  
DOT OPS..... Incident and Accident Data  
CONSENT..... Superfund (CERCLA) Consent Decrees  
INDIAN RESERV..... Indian Reservations  
FUSRAP..... Formerly Utilized Sites Remedial Action Program  
UMTRA..... Uranium Mill Tailings Sites  
LEAD SMELTERS..... Lead Smelter Sites  
US MINES..... Mines Master Index File  
ABANDONED MINES..... Abandoned Mines  
DOCKET HWC..... Hazardous Waste Compliance Docket Listing  
UXO..... Unexploded Ordnance Sites  
FUELS PROGRAM..... EPA Fuels Program Registered Listing  
NJ AIRS..... Emissions Inventory Listing  
PA ASBESTOS..... ASBESTOS  
NJ DRYCLEANERS..... Drycleaner List  
NJ MANIFEST..... Hazardous Waste Manifest Data  
PA MINES..... MINES  
NJ NPDES..... New Jersey Pollutant Discharge Elimination System Dischargers  
PA UIC..... Underground Injection Wells  
NJ UIC..... Underground Injection Wells Database  
MINES MRDS..... Mineral Resources Data System

### **EDR HIGH RISK HISTORICAL RECORDS**

#### **EDR Exclusive Records**

EDR Hist Cleaner..... EDR Exclusive Historical Cleaners

# EXECUTIVE SUMMARY

## EDR RECOVERED GOVERNMENT ARCHIVES

### ***Exclusive Recovered Govt. Archives***

PA RGA HWS.....	Recovered Government Archive State Hazardous Waste Facilities List
NJ RGA HWS.....	Recovered Government Archive State Hazardous Waste Facilities List
PA RGA LF.....	Recovered Government Archive Solid Waste Facilities List
NJ RGA LF.....	Recovered Government Archive Solid Waste Facilities List
PA RGA LUST.....	Recovered Government Archive Leaking Underground Storage Tank
NJ RGA LUST.....	Recovered Government Archive Leaking Underground Storage Tank

## SURROUNDING SITES: SEARCH RESULTS

Surrounding sites were identified in the following databases.

Elevations have been determined from the USGS Digital Elevation Model and should be evaluated on a relative (not an absolute) basis. Relative elevation information between sites of close proximity should be field verified. Sites with an elevation equal to or higher than the target property have been differentiated below from sites with an elevation lower than the target property.

Page numbers and map identification numbers refer to the EDR Radius Map report where detailed data on individual sites can be reviewed.

Sites listed in ***bold italics*** are in multiple databases.

Unmappable (orphan) sites are not considered in the foregoing analysis.

## STANDARD ENVIRONMENTAL RECORDS

### ***Lists of Federal CERCLA sites with NFRAP***

SEMS-ARCHIVE: SEMS-ARCHIVE (Superfund Enterprise Management System Archive) tracks sites that have no further interest under the Federal Superfund Program based on available information. The list was formerly known as the CERCLIS-NFRAP, renamed to SEMS ARCHIVE by the EPA in 2015. EPA may perform a minimal level of assessment work at a site while it is archived if site conditions change and/or new information becomes available. Archived sites have been removed and archived from the inventory of SEMS sites. Archived status indicates that, to the best of EPA's knowledge, assessment at a site has been completed and that EPA has determined no further steps will be taken to list the site on the National Priorities List (NPL), unless information indicates this decision was not appropriate or other considerations require a recommendation for listing at a later time. The decision does not necessarily mean that there is no hazard associated with a given site; it only means that, based upon available information, the location is not judged to be potential NPL site.

A review of the SEMS-ARCHIVE list, as provided by EDR, and dated 10/20/2021 has revealed that there are 3 SEMS-ARCHIVE sites within approximately 0.5 miles of the target property.

<u>Equal/Higher Elevation</u>	<u>Address</u>	<u>Direction / Distance</u>	<u>Map ID</u>	<u>Page</u>
NIXON CLEANERS Site ID: 0304494 EPA Id: PAD987348893	9TH AND PUSEY ST.	WSW 1/4 - 1/2 (0.306 mi.)	30	59
<u>Lower Elevation</u>	<u>Address</u>	<u>Direction / Distance</u>	<u>Map ID</u>	<u>Page</u>
<b><i>EIGHTH STREET DRUM</i></b>	<b><i>208 W. EIGHTH STREET</i></b>	<b><i>ENE 1/8 - 1/4 (0.164 mi.)</i></b>	<b><i>19</i></b>	<b><i>40</i></b>

## EXECUTIVE SUMMARY

Site ID: 0305242  
EPA Id: PA0001480946

BARCLAY STREET ABAND	518 BARCLAY STREET	SE 1/8 - 1/4 (0.225 mi.)	E23	44
Site ID: 0304145				
EPA Id: PAD987285400				

### ***Lists of Federal RCRA facilities undergoing Corrective Action***

CORRACTS: CORRACTS is a list of handlers with RCRA Corrective Action Activity. This report shows which nationally-defined corrective action core events have occurred for every handler that has had corrective action activity.

A review of the CORRACTS list, as provided by EDR, and dated 09/13/2021 has revealed that there is 1 CORRACTS site within approximately 1 mile of the target property.

<u>Lower Elevation</u>	<u>Address</u>	<u>Direction / Distance</u>	<u>Map ID</u>	<u>Page</u>
<b>KIMBERLY CLARK PA LL</b> EPA ID:: PAD002274991	<b>FRONT ST &amp; AVE OF TH</b>	<b>ESE 1/2 - 1 (0.668 mi.)</b>	<b>46</b>	<b>93</b>

### ***Lists of Federal RCRA generators***

RCRA-SQG: RCRAInfo is EPA's comprehensive information system, providing access to data supporting the Resource Conservation and Recovery Act (RCRA) of 1976 and the Hazardous and Solid Waste Amendments (HSWA) of 1984. The database includes selective information on sites which generate, transport, store, treat and/or dispose of hazardous waste as defined by the Resource Conservation and Recovery Act (RCRA). Small quantity generators (SQGs) generate between 100 kg and 1,000 kg of hazardous waste per month.

A review of the RCRA-SQG list, as provided by EDR, and dated 09/13/2021 has revealed that there are 2 RCRA-SQG sites within approximately 0.25 miles of the target property.

<u>Equal/Higher Elevation</u>	<u>Address</u>	<u>Direction / Distance</u>	<u>Map ID</u>	<u>Page</u>
<b>AMOCO 1718 TANKS</b> EPA ID:: PAR000015891	<b>1201 KERLIN ST</b>	<b>NW 1/8 - 1/4 (0.245 mi.)</b>	<b>G26</b>	<b>52</b>

<u>Lower Elevation</u>	<u>Address</u>	<u>Direction / Distance</u>	<u>Map ID</u>	<u>Page</u>
<b>IACONAS AUTO CTR INC</b> EPA ID:: PAR000012534	<b>6TH &amp; CONCORD AVE</b>	<b>SE 1/8 - 1/4 (0.140 mi.)</b>	<b>D18</b>	<b>37</b>

### ***Lists of state- and tribal (Superfund) equivalent sites***

PA SHWS: The State Hazardous Waste Cleanup Act Site List includes sites listed on PA Priority List, sites delisted from PA Priority List, Interim Response Completed Sites, and Sites being Studied or Response being Planned.

A review of the PA SHWS list, as provided by EDR, and dated 07/12/2021 has revealed that there is 1

## EXECUTIVE SUMMARY

PA SHWS site within approximately 1 mile of the target property.

<u>Lower Elevation</u>	<u>Address</u>	<u>Direction / Distance</u>	<u>Map ID</u>	<u>Page</u>
MARVEC MFG SITE Site Id: 442824 Facility Id: 630024	115 6TH ST	NW 1/2 - 1 (0.665 mi.)	44	93

### ***Lists of state and tribal leaking storage tanks***

PA LUST: The Leaking Underground Storage Tank Incident Reports contain an inventory of reported leaking underground storage tank incidents. The data come from the Department of Environmental Resources' List of Confirmed Releases.

A review of the PA LUST list, as provided by EDR, and dated 09/07/2021 has revealed that there are 8 PA LUST sites within approximately 0.5 miles of the target property.

<u>Equal/Higher Elevation</u>	<u>Address</u>	<u>Direction / Distance</u>	<u>Map ID</u>	<u>Page</u>
<b>SUNOCO 0363 1074</b> Facility Id: 591035	<b>700 W 9TH ST</b>	<b>W 0 - 1/8 (0.072 mi.)</b>	<b>B9</b>	<b>15</b>
<b>CHESTER GAS STA</b> Facility Id: 591157	<b>1201 KERLIN ST</b>	<b>NW 1/8 - 1/4 (0.245 mi.)</b>	<b>G27</b>	<b>55</b>
CROZER CHESTER MED C Facility Id: 590866	1 MEDICAL CENTER BLV	N 1/4 - 1/2 (0.450 mi.)	39	78

<u>Lower Elevation</u>	<u>Address</u>	<u>Direction / Distance</u>	<u>Map ID</u>	<u>Page</u>
CROWN FOUNDRY DIV OF Facility Id: 591341	500 CONCORD AVE	SE 1/4 - 1/2 (0.263 mi.)	29	58
<b>CHESTER MAIN POST OF</b> Facility Id: 591104	<b>400 EDMONT AVE</b>	<b>ESE 1/4 - 1/2 (0.440 mi.)</b>	<b>H38</b>	<b>76</b>
MERIT CHESTER Facility Id: 590922	NINTH & WELSH ST	ENE 1/4 - 1/2 (0.464 mi.)	40	80
BUONO BROS BAKERY Facility Id: 590794	301 W 2ND ST	SE 1/4 - 1/2 (0.473 mi.)	41	87
<b>CHESTER A CTL OFC</b> Facility Id: 590954	<b>512-518 WELSH ST</b>	<b>E 1/4 - 1/2 (0.489 mi.)</b>	<b>42</b>	<b>89</b>

PA UNREG LTANKS: Leaking storage tank cases from unregulated storage tanks.

A review of the PA UNREG LTANKS list, as provided by EDR, and dated 04/12/2002 has revealed that there are 4 PA UNREG LTANKS sites within approximately 0.5 miles of the target property.

<u>Lower Elevation</u>	<u>Address</u>	<u>Direction / Distance</u>	<u>Map ID</u>	<u>Page</u>
WEST PHILA BRONZE	CONCORD AVE & PATT	SE 1/8 - 1/4 (0.190 mi.)	E21	43
<b>MUNS SWEET CLNR/CHES</b>	<b>15 W 7TH ST</b>	<b>ENE 1/4 - 1/2 (0.337 mi.)</b>	<b>31</b>	<b>60</b>
HOFFMAN LUMBER	UNION & FRANKLIN ST	SE 1/4 - 1/2 (0.350 mi.)	32	74
USPS CHESTER	400 EDMONT AVE	ESE 1/4 - 1/2 (0.440 mi.)	H37	76



## EXECUTIVE SUMMARY

### ***Lists of state and tribal registered storage tanks***

PA UST: The Underground Storage Tank database contains registered USTs. USTs are regulated under Subtitle I of the Resource Conservation and Recovery Act (RCRA). The data come from the Department of Environmental Resources' Regulated Underground Storage Tank Listing.

A review of the PA UST list, as provided by EDR, and dated 09/01/2021 has revealed that there are 4 PA UST sites within approximately 0.25 miles of the target property.

<u>Equal/Higher Elevation</u>	<u>Address</u>	<u>Direction / Distance</u>	<u>Map ID</u>	<u>Page</u>
CHESTER CITGO Site ID: 573581 Tank Status: Temporarily Out of Use	610 W 9TH ST	W 0 - 1/8 (0.026 mi.)	B4	10
<b>SUNOCO 0363 1074</b> Site ID: 515161 Tank Status: Currently In Use	<b>700 W 9TH ST</b>	<b>W 0 - 1/8 (0.072 mi.)</b>	<b>B9</b>	<b>15</b>
<b>EAGLE FUEL</b> Site ID: 573599 Tank Status: Currently In Use	<b>916 KERLIN ST</b>	<b>W 0 - 1/8 (0.096 mi.)</b>	<b>C12</b>	<b>27</b>
CHESTER GAS STA Site ID: 573241 Tank Status: Currently In Use	1201 KERLIN ST	NW 1/8 - 1/4 (0.245 mi.)	G28	57

### ***State and tribal institutional control / engineering control registries***

PA AUL: A listing of sites with environmental covenants.

A review of the PA AUL list, as provided by EDR, and dated 07/12/2021 has revealed that there are 2 PA AUL sites within approximately 0.5 miles of the target property.

<u>Equal/Higher Elevation</u>	<u>Address</u>	<u>Direction / Distance</u>	<u>Map ID</u>	<u>Page</u>
<b>SUNOCO 0363 1074</b> Facility Id: 591035	<b>700 W 9TH ST</b>	<b>W 0 - 1/8 (0.072 mi.)</b>	<b>B9</b>	<b>15</b>
<u>Lower Elevation</u>	<u>Address</u>	<u>Direction / Distance</u>	<u>Map ID</u>	<u>Page</u>
<b>BALDT INC</b> Facility Id: 774462	<b>801 W 6TH ST</b>	<b>SSW 1/8 - 1/4 (0.229 mi.)</b>	<b>F24</b>	<b>45</b>

### ***Lists of state and tribal voluntary cleanup sites***

PA VCP: The VCP listings included Completed Sites, Sites in Progress and Act 2 Non-Use Aquifer Determinations Sites. Formerly known as the Act 2, the Land Recycling Program encourages the voluntary cleanup and reuse of contaminated commercial and industrial sites.

A review of the PA VCP list, as provided by EDR, and dated 10/04/2021 has revealed that there are 5 PA VCP sites within approximately 0.5 miles of the target property.

## EXECUTIVE SUMMARY

<u>Equal/Higher Elevation</u>	<u>Address</u>	<u>Direction / Distance</u>	<u>Map ID</u>	<u>Page</u>
1121 W 8TH ST Activity ID: 832130	1121 W 8TH ST	WSW 1/4 - 1/2 (0.404 mi.)	36	76

<u>Lower Elevation</u>	<u>Address</u>	<u>Direction / Distance</u>	<u>Map ID</u>	<u>Page</u>
<b>BALDT INC</b> Activity ID: 774462	<b>801 W 6TH ST</b>	<b>SSW 1/8 - 1/4 (0.229 mi.)</b>	<b>F24</b>	<b>45</b>
809 SPROUL ST Activity ID: 768863	809 SPROUL ST	ENE 1/4 - 1/2 (0.372 mi.)	33	74
SEARS DEPT STORE Activity ID: 783799	524 EDMONT AVE	E 1/4 - 1/2 (0.385 mi.)	35	75
AMTRAK LAMOKIN ST SU Activity ID: 688991	1301 W 7TH ST	SW 1/4 - 1/2 (0.492 mi.)	43	92

### ADDITIONAL ENVIRONMENTAL RECORDS

#### **Local Lists of Landfill / Solid Waste Disposal Sites**

PA HIST LF: The report provides facility information recorded in the Pennsylvania Department of Environmental Protection ALI database. Some of this information has been abstracted from old records and may not accurately reflect the current conditions and status at these facilities.

A review of the PA HIST LF list, as provided by EDR, has revealed that there is 1 PA HIST LF site within approximately 0.5 miles of the target property.

<u>Equal/Higher Elevation</u>	<u>Address</u>	<u>Direction / Distance</u>	<u>Map ID</u>	<u>Page</u>
CROZER CHESTER MEDL Database: HIST LF INACTIVE, Date of Government Version: 12/20/1994 permitno: 400273	15TH & UPLAND STS	N 1/4 - 1/2 (0.381 mi.)	34	75

#### **Local Lists of Registered Storage Tanks**

PA ARCHIVE UST: The list includes tanks storing highly hazardous substances that were removed from the DEP's Storage Tank Information database because of the Department's policy on sensitive information. The list also may include tanks that are removed or permanently closed.

A review of the PA ARCHIVE UST list, as provided by EDR, and dated 09/01/2021 has revealed that there are 6 PA ARCHIVE UST sites within approximately 0.25 miles of the target property.

<u>Equal/Higher Elevation</u>	<u>Address</u>	<u>Direction / Distance</u>	<u>Map ID</u>	<u>Page</u>
<b>SUNOCO 0363 1074</b> Status: Closed Without a Permit Facility Id: 23-22208 Site ID: 515161	<b>700 W 9TH ST</b>	<b>W 0 - 1/8 (0.072 mi.)</b>	<b>B9</b>	<b>15</b>
<b>EAGLE FUEL</b>	<b>916 KERLIN ST</b>	<b>W 0 - 1/8 (0.096 mi.)</b>	<b>C12</b>	<b>27</b>

## EXECUTIVE SUMMARY

Status: Closed Without a Permit  
 Status: Removed  
 Facility Id: 23-44028  
 Site ID: 573599

<b>CHESTER GAS STA</b>	<b>1201 KERLIN ST</b>	<b>NW 1/8 - 1/4 (0.245 mi.)</b>	<b>G27</b>	<b>55</b>
Status: Removed Facility Id: 23-29698 Site ID: 573241				

<u>Lower Elevation</u>	<u>Address</u>	<u>Direction / Distance</u>	<u>Map ID</u>	<u>Page</u>
PARRY BLDG Status: Exempt From State Law Facility Id: 23-14090 Site ID: 573081	NINTH & FULTON ST	NNE 0 - 1/8 (0.005 mi.)	A1	8
VOC BLDG Status: Exempt From State Law Facility Id: 23-14019 Site ID: 573069	EIGHTH & FULTON ST	ESE 0 - 1/8 (0.009 mi.)	2	8
BALDT MFG Status: Closed Without a Permit Status: Exempt From State Law Facility Id: 23-19507 Site ID: 488890	801 W 6TH ST	SSW 1/8 - 1/4 (0.229 mi.)	F25	49

### **Other Ascertainable Records**

RCRA NonGen / NLR: RCRAInfo is EPA's comprehensive information system, providing access to data supporting the Resource Conservation and Recovery Act (RCRA) of 1976 and the Hazardous and Solid Waste Amendments (HSWA) of 1984. The database includes selective information on sites which generate, transport, store, treat and/or dispose of hazardous waste as defined by the Resource Conservation and Recovery Act (RCRA). Non-Generators do not presently generate hazardous waste.

A review of the RCRA NonGen / NLR list, as provided by EDR, and dated 09/13/2021 has revealed that there are 2 RCRA NonGen / NLR sites within approximately 0.25 miles of the target property.

<u>Equal/Higher Elevation</u>	<u>Address</u>	<u>Direction / Distance</u>	<u>Map ID</u>	<u>Page</u>
SUNOCO SERVICE STATI EPA ID:: PAD000779157	9TH & KERLIN STS	WSW 0 - 1/8 (0.071 mi.)	B7	12
ATLANTIC SERVICE STA EPA ID:: PAD987330578	700 W 9TH ST	W 0 - 1/8 (0.072 mi.)	B11	23

PA MANIFEST: Hazardous waste manifest information.

A review of the PA MANIFEST list, as provided by EDR, and dated 06/30/2018 has revealed that there are 5 PA MANIFEST sites within approximately 0.25 miles of the target property.

<u>Lower Elevation</u>	<u>Address</u>	<u>Direction / Distance</u>	<u>Map ID</u>	<u>Page</u>
I ACONAS AUTO CENTER	SIXTH & CONCORD AVE	SE 1/8 - 1/4 (0.140 mi.)	D16	31

## EXECUTIVE SUMMARY

Generator EPA Id: PAR000012534				
IACONAS AUTO CENTER	SIXTH & CONCORD AVE	SE 1/8 - 1/4 (0.140 mi.)	D17	36
Generator EPA Id: PAR000012534				
CHESTER HIGH SCHOOL	200 WEST NINTH ST	NE 1/8 - 1/4 (0.182 mi.)	20	42
Generator EPA Id: PADEP0013963				
BALDT INC	810 W 6TH ST	SSW 1/8 - 1/4 (0.197 mi.)	F22	43
Generator EPA Id: PADEP0020018				
<b>BALDT INC</b>	<b>801 W 6TH ST</b>	<b>SSW 1/8 - 1/4 (0.229 mi.)</b>	<b>F24</b>	<b>45</b>
Generator EPA Id: PADEP0021187				

### EDR HIGH RISK HISTORICAL RECORDS

#### ***EDR Exclusive Records***

EDR MGP: The EDR Proprietary Manufactured Gas Plant Database includes records of coal gas plants (manufactured gas plants) compiled by EDR's researchers. Manufactured gas sites were used in the United States from the 1800's to 1950's to produce a gas that could be distributed and used as fuel. These plants used whale oil, rosin, coal, or a mixture of coal, oil, and water that also produced a significant amount of waste. Many of the byproducts of the gas production, such as coal tar (oily waste containing volatile and non-volatile chemicals), sludges, oils and other compounds are potentially hazardous to human health and the environment. The byproduct from this process was frequently disposed of directly at the plant site and can remain or spread slowly, serving as a continuous source of soil and groundwater contamination.

A review of the EDR MGP list, as provided by EDR, has revealed that there are 2 EDR MGP sites within approximately 1 mile of the target property.

<u>Lower Elevation</u>	<u>Address</u>	<u>Direction / Distance</u>	<u>Map ID</u>	<u>Page</u>
DELAWARE COUNTY GAS	WELCH STREET	E 1/2 - 1 (0.667 mi.)	45	93
DELAWARE COUNTY GAS	DELAWARE AVE AT TILG	SSW 1/2 - 1 (0.901 mi.)	47	379

EDR Hist Auto: EDR has searched selected national collections of business directories and has collected listings of potential gas station/filling station/service station sites that were available to EDR researchers. EDR's review was limited to those categories of sources that might, in EDR's opinion, include gas station/filling station/service station establishments. The categories reviewed included, but were not limited to gas, gas station, gasoline station, filling station, auto, automobile repair, auto service station, service station, etc. This database falls within a category of information EDR classifies as "High Risk Historical Records", or HRHR. EDR's HRHR effort presents unique and sometimes proprietary data about past sites and operations that typically create environmental concerns, but may not show up in current government records searches.

A review of the EDR Hist Auto list, as provided by EDR, has revealed that there are 8 EDR Hist Auto sites within approximately 0.125 miles of the target property.

<u>Equal/Higher Elevation</u>	<u>Address</u>	<u>Direction / Distance</u>	<u>Map ID</u>	<u>Page</u>
TRIDENTE RONALD MANA	610 W 9TH ST	W 0 - 1/8 (0.026 mi.)	B5	11
T M & C M INC	9TH & CONCORD ST	W 0 - 1/8 (0.062 mi.)	B6	12
HI-TREAD TIRE CO	NINTH & KERLIN	WSW 0 - 1/8 (0.071 mi.)	B8	15
A PLUS MINI MART	700 W 9TH ST	W 0 - 1/8 (0.072 mi.)	B10	23
MANO BRUCE	916 KERLIN ST	W 0 - 1/8 (0.096 mi.)	C13	29
EXXON MOBIL CORPORAT	729 W 9TH ST	WSW 0 - 1/8 (0.099 mi.)	C14	30



## EXECUTIVE SUMMARY

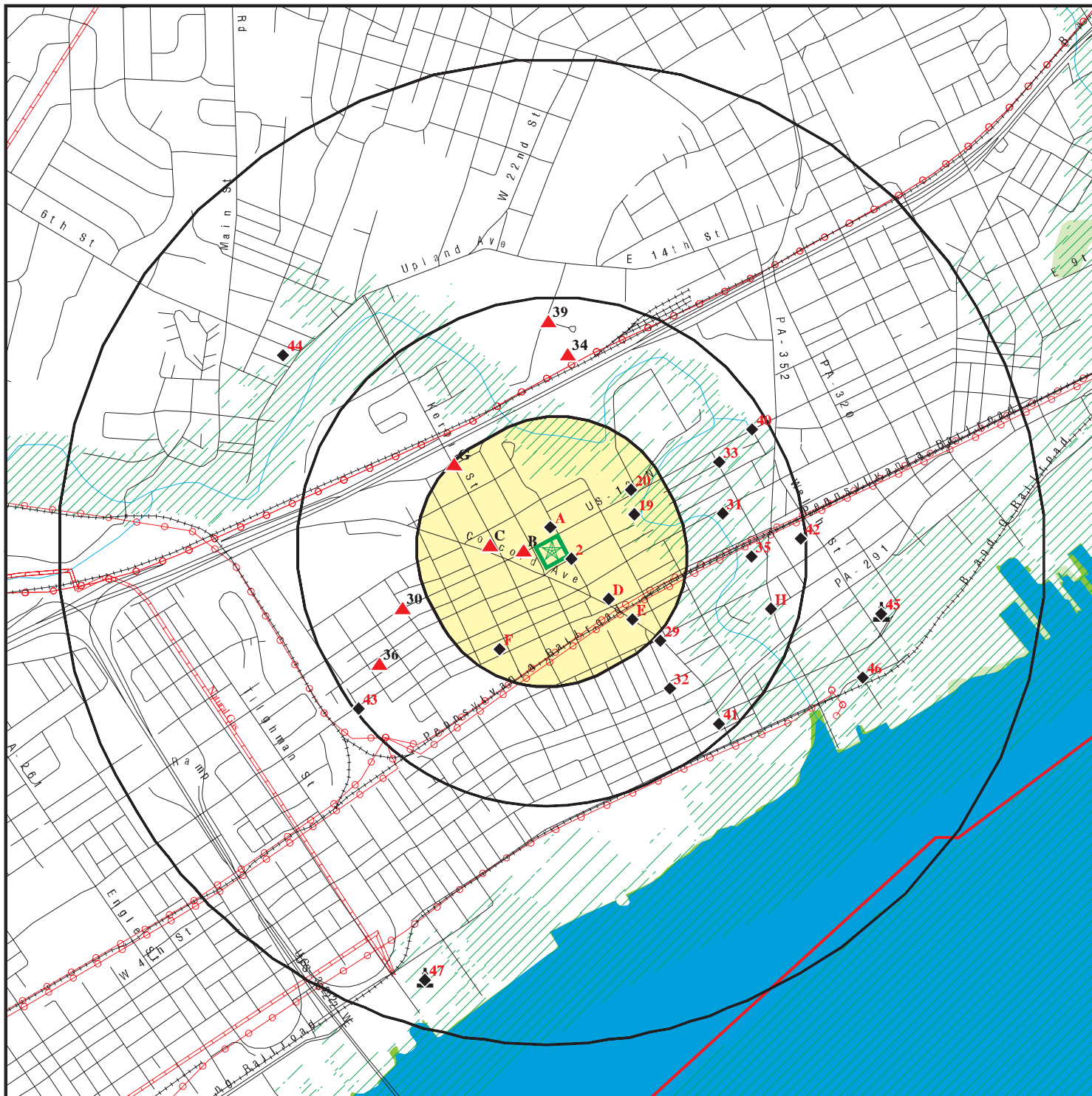
<u>Lower Elevation</u>	<u>Address</u>	<u>Direction / Distance</u>	<u>Map ID</u>	<u>Page</u>
500 W 9TH STREET LLC IACONAS WILLIAM PENN	500 W 9TH ST 601 CONCORD AVE	N 0 - 1/8 (0.023 mi.) SE 0 - 1/8 (0.124 mi.)	A3 D15	9 30

## EXECUTIVE SUMMARY

Due to poor or inadequate address information, the following sites were not mapped. Count: 11 records.

<u>Site Name</u>	<u>Database(s)</u>
PECO ENERTGY GOULD CHEMCLEAR	CORRACTS, US INST CONTROLS, RCRA NonGen / NLR, 2020 COR ACTION, FINDS, NY MANIFEST
ATLAS INDUSTRIAL COATINGS CO 29 MADISON STREET	NJ SHWS
LOGAN TWP PFNA GROUND WATER CONTAM	NJ SHWS
FORD MOTOR CO CHESTER ASSEMBLY PLT	NJ SHWS
PERKINS	SEMS-ARCHIVE
L&W TRANSPORTATION I-95	SEMS-ARCHIVE
CHESTER ABANDONED DRUMS SITE	SEMS-ARCHIVE
MONROE CHEMICAL	SEMS-ARCHIVE
CHESTER WORK CTR	PA LUST, PA ARCHIVE AST
MCCAFFERTY VILLAGE	PA UNREG LTANKS

# OVERVIEW MAP - 6809677.2S



Target Property

Sites at elevations higher than or equal to the target property

Sites at elevations lower than the target property

Manufactured Gas Plants

National Priority List Sites

Dept. Defense Sites

Indian Reservations BIA

County Boundary

Power transmission lines


Pipelines

Special Flood Hazard Area (1%)

0.2% Annual Chance Flood Hazard

National Wetland Inventory

State Wetlands

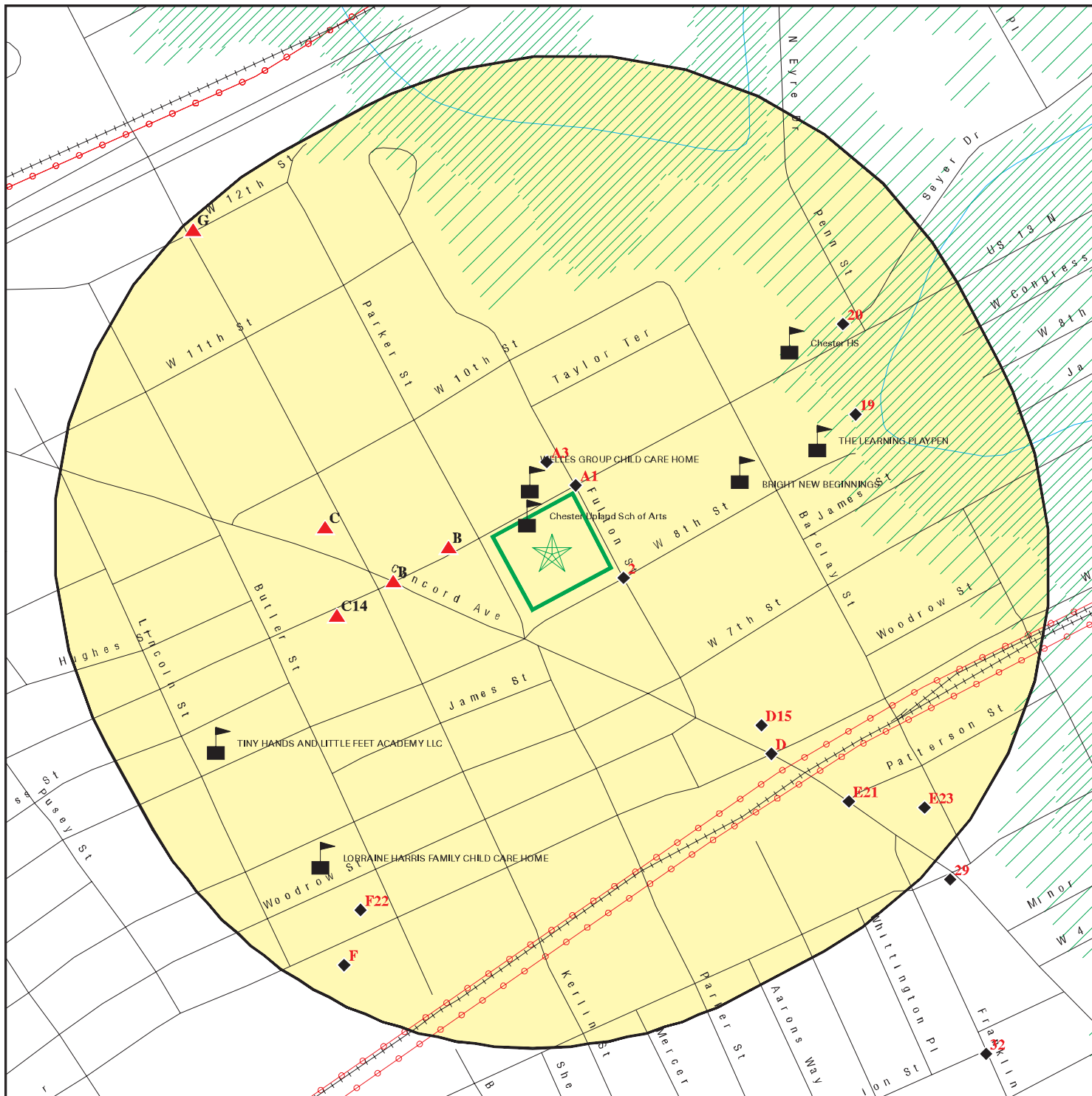


This report includes Interactive Map Layers to display and/or hide map information. The legend includes only those icons for the default map view.

SITE NAME: Chester Upland School of Arts  
 ADDRESS: 501 W. 9th Street  
 Chester PA 19013  
 LAT/LONG: 39.8486 / 75.369533

CLIENT: Acer Associates LLC  
 CONTACT: Kasey Lechner  
 INQUIRY #: 6809677.2s  
 DATE: January 05, 2022 5:08 pm

# DETAIL MAP - 6809677.2S



- Target Property
- Sites at elevations higher than or equal to the target property
- Sites at elevations lower than the target property
- Manufactured Gas Plants
- Sensitive Receptors
- National Priority List Sites
- Dept. Defense Sites

- Indian Reservations BIA
- Power transmission lines
- Special Flood Hazard Area (1%)
- 0.2% Annual Chance Flood Hazard



This report includes Interactive Map Layers to display and/or hide map information. The legend includes only those icons for the default map view.

SITE NAME: Chester Upland School of Arts  
 ADDRESS: 501 W. 9th Street  
 Chester PA 19013  
 LAT/LONG: 39.8486 / 75.369533

CLIENT: Acer Associates LLC  
 CONTACT: Kasey Lechner  
 INQUIRY #: 6809677.2s  
 DATE: January 05, 2022 5:08 pm



## MAP FINDINGS SUMMARY

Database	Search Distance (Miles)	Target Property	< 1/8	1/8 - 1/4	1/4 - 1/2	1/2 - 1	> 1	Total Plotted
<b>STANDARD ENVIRONMENTAL RECORDS</b>								
<b><i>Lists of Federal NPL (Superfund) sites</i></b>								
NPL	1.000		0	0	0	0	NR	0
Proposed NPL	1.000		0	0	0	0	NR	0
NPL LIENS	1.000		0	0	0	0	NR	0
<b><i>Lists of Federal Delisted NPL sites</i></b>								
Delisted NPL	1.000		0	0	0	0	NR	0
<b><i>Lists of Federal sites subject to CERCLA removals and CERCLA orders</i></b>								
FEDERAL FACILITY	0.500		0	0	0	NR	NR	0
SEMS	0.500		0	0	0	NR	NR	0
<b><i>Lists of Federal CERCLA sites with NFRAP</i></b>								
SEMS-ARCHIVE	0.500		0	2	1	NR	NR	3
<b><i>Lists of Federal RCRA facilities undergoing Corrective Action</i></b>								
CORRACTS	1.000		0	0	0	1	NR	1
<b><i>Lists of Federal RCRA TSD facilities</i></b>								
RCRA-TSDF	0.500		0	0	0	NR	NR	0
<b><i>Lists of Federal RCRA generators</i></b>								
RCRA-LQG	0.250		0	0	NR	NR	NR	0
RCRA-SQG	0.250		0	2	NR	NR	NR	2
RCRA-VSQG	0.250		0	0	NR	NR	NR	0
<b><i>Federal institutional controls / engineering controls registries</i></b>								
LUCIS	0.500		0	0	0	NR	NR	0
US ENG CONTROLS	0.500		0	0	0	NR	NR	0
US INST CONTROLS	0.500		0	0	0	NR	NR	0
<b><i>Federal ERNS list</i></b>								
ERNS	0.001		0	NR	NR	NR	NR	0
<b><i>Lists of state- and tribal (Superfund) equivalent sites</i></b>								
PA SHWS	1.000		0	0	0	1	NR	1
PA HSCA	1.000		0	0	0	0	NR	0
<b><i>Lists of state- and tribal hazardous waste facilities</i></b>								
NJ SHWS	1.000		0	0	0	0	NR	0
<b><i>Lists of state and tribal landfills and solid waste disposal facilities</i></b>								
PA SWF/LF	0.500		0	0	0	NR	NR	0

## MAP FINDINGS SUMMARY

Database	Search Distance (Miles)	Target Property	< 1/8	1/8 - 1/4	1/4 - 1/2	1/2 - 1	> 1	Total Plotted
NJ SWF/LF	0.500		0	0	0	NR	NR	0
<b><i>Lists of state and tribal leaking storage tanks</i></b>								
PA LAST	0.500		0	0	0	NR	NR	0
PA LUST	0.500		1	1	6	NR	NR	8
NJ LUST	0.500		0	0	0	NR	NR	0
INDIAN LUST	0.500		0	0	0	NR	NR	0
PA UNREG LTANKS	0.500		0	1	3	NR	NR	4
<b><i>Lists of state and tribal registered storage tanks</i></b>								
FEMA UST	0.250		0	0	NR	NR	NR	0
PA UST	0.250		3	1	NR	NR	NR	4
NJ UST	0.250		0	0	NR	NR	NR	0
PA AST	0.250		0	0	NR	NR	NR	0
INDIAN UST	0.250		0	0	NR	NR	NR	0
<b><i>State and tribal institutional control / engineering control registries</i></b>								
PA ENG CONTROLS	0.500		0	0	0	NR	NR	0
NJ ENG CONTROLS	0.500		0	0	0	NR	NR	0
PA AUL	0.500		1	1	0	NR	NR	2
PA INST CONTROL	0.500		0	0	0	NR	NR	0
NJ INST CONTROL	0.500		0	0	0	NR	NR	0
<b><i>Lists of state and tribal voluntary cleanup sites</i></b>								
PA VCP	0.500		0	1	4	NR	NR	5
NJ VCP	0.500		0	0	0	NR	NR	0
INDIAN VCP	0.500		0	0	0	NR	NR	0
<b><i>Lists of state and tribal brownfield sites</i></b>								
PA BROWNFIELDS	0.500		0	0	0	NR	NR	0
NJ BROWNFIELDS	0.500		0	0	0	NR	NR	0
<b><u>ADDITIONAL ENVIRONMENTAL RECORDS</u></b>								
<b><i>Local Brownfield lists</i></b>								
US BROWNFIELDS	0.500		0	0	0	NR	NR	0
<b><i>Local Lists of Landfill / Solid Waste Disposal Sites</i></b>								
PA HIST LF	0.500		0	0	1	NR	NR	1
NJ HIST LF	0.500		0	0	0	NR	NR	0
INDIAN ODI	0.500		0	0	0	NR	NR	0
ODI	0.500		0	0	0	NR	NR	0
DEBRIS REGION 9	0.500		0	0	0	NR	NR	0
IHS OPEN DUMPS	0.500		0	0	0	NR	NR	0
<b><i>Local Lists of Hazardous waste / Contaminated Sites</i></b>								
US HIST CDL	0.001		0	NR	NR	NR	NR	0

## MAP FINDINGS SUMMARY

Database	Search Distance (Miles)	Target Property	< 1/8	1/8 - 1/4	1/4 - 1/2	1/2 - 1	> 1	Total Plotted
US CDL	0.001		0	NR	NR	NR	NR	0
PA PFAS	0.500		0	0	0	NR	NR	0
NJ PFAS	0.500		0	0	0	NR	NR	0
<b>Local Lists of Registered Storage Tanks</b>								
PA ARCHIVE UST	0.250		4	2	NR	NR	NR	6
PA ARCHIVE AST	0.001		0	NR	NR	NR	NR	0
<b>Local Land Records</b>								
LIENS 2	0.001		0	NR	NR	NR	NR	0
PA ACT 2-DEED	0.500		0	0	0	NR	NR	0
<b>Records of Emergency Release Reports</b>								
HMIRS	0.001		0	NR	NR	NR	NR	0
PA SPILLS	0.001		0	NR	NR	NR	NR	0
NJ SPILLS	0.001		0	NR	NR	NR	NR	0
<b>Other Ascertainable Records</b>								
RCRA NonGen / NLR	0.250		2	0	NR	NR	NR	2
FUDS	1.000		0	0	0	0	NR	0
DOD	1.000		0	0	0	0	NR	0
SCRD DRYCLEANERS	0.500		0	0	0	NR	NR	0
US FIN ASSUR	0.001		0	NR	NR	NR	NR	0
EPA WATCH LIST	0.001		0	NR	NR	NR	NR	0
2020 COR ACTION	0.250		0	0	NR	NR	NR	0
TSCA	0.001		0	NR	NR	NR	NR	0
TRIS	0.001		0	NR	NR	NR	NR	0
SSTS	0.001		0	NR	NR	NR	NR	0
ROD	1.000		0	0	0	0	NR	0
RMP	0.001		0	NR	NR	NR	NR	0
RAATS	0.001		0	NR	NR	NR	NR	0
PRP	0.001		0	NR	NR	NR	NR	0
PADS	0.001		0	NR	NR	NR	NR	0
ICIS	0.001		0	NR	NR	NR	NR	0
FTTS	0.001		0	NR	NR	NR	NR	0
MLTS	0.001		0	NR	NR	NR	NR	0
COAL ASH DOE	0.001		0	NR	NR	NR	NR	0
COAL ASH EPA	0.500		0	0	0	NR	NR	0
PCB TRANSFORMER	0.001		0	NR	NR	NR	NR	0
RADINFO	0.001		0	NR	NR	NR	NR	0
HIST FTTS	0.001		0	NR	NR	NR	NR	0
DOT OPS	0.001		0	NR	NR	NR	NR	0
CONSENT	1.000		0	0	0	0	NR	0
INDIAN RESERV	1.000		0	0	0	0	NR	0
FUSRAP	1.000		0	0	0	0	NR	0
UMTRA	0.500		0	0	0	NR	NR	0
LEAD SMELTERS	0.001		0	NR	NR	NR	NR	0
US AIRS	0.001		0	NR	NR	NR	NR	0
US MINES	0.250		0	0	NR	NR	NR	0
ABANDONED MINES	0.250		0	0	NR	NR	NR	0
FINDS	0.001		0	NR	NR	NR	NR	0

## MAP FINDINGS SUMMARY

Database	Search Distance (Miles)	Target Property	< 1/8	1/8 - 1/4	1/4 - 1/2	1/2 - 1	> 1	Total Plotted
DOCKET HWC	0.001		0	NR	NR	NR	NR	0
ECHO	0.001		0	NR	NR	NR	NR	0
UXO	1.000		0	0	0	0	NR	0
FUELS PROGRAM	0.250		0	0	NR	NR	NR	0
PA AIRS	0.001		0	NR	NR	NR	NR	0
NJ AIRS	0.001		0	NR	NR	NR	NR	0
PA ASBESTOS	0.001		0	NR	NR	NR	NR	0
PA DRYCLEANERS	0.250		0	0	NR	NR	NR	0
NJ DRYCLEANERS	0.250		0	0	NR	NR	NR	0
PA MANIFEST	0.250		0	5	NR	NR	NR	5
NJ MANIFEST	0.250		0	0	NR	NR	NR	0
NY MANIFEST	0.250		0	0	NR	NR	NR	0
PA MINES	0.250		0	0	NR	NR	NR	0
PA NPDES	0.001		0	NR	NR	NR	NR	0
NJ NPDES	0.001		0	NR	NR	NR	NR	0
PA UIC	0.001		0	NR	NR	NR	NR	0
NJ UIC	0.001		0	NR	NR	NR	NR	0
MINES MRDS	0.001		0	NR	NR	NR	NR	0
<b><u>EDR HIGH RISK HISTORICAL RECORDS</u></b>								
<b><i>EDR Exclusive Records</i></b>								
EDR MGP	1.000		0	0	0	2	NR	2
EDR Hist Auto	0.125		8	NR	NR	NR	NR	8
EDR Hist Cleaner	0.125		0	NR	NR	NR	NR	0
<b><u>EDR RECOVERED GOVERNMENT ARCHIVES</u></b>								
<b><i>Exclusive Recovered Govt. Archives</i></b>								
PA RGA HWS	0.001		0	NR	NR	NR	NR	0
NJ RGA HWS	0.001		0	NR	NR	NR	NR	0
PA RGA LF	0.001		0	NR	NR	NR	NR	0
NJ RGA LF	0.001		0	NR	NR	NR	NR	0
PA RGA LUST	0.001		0	NR	NR	NR	NR	0
NJ RGA LUST	0.001		0	NR	NR	NR	NR	0
- Totals --		0	19	16	15	4	0	54

**NOTES:**

TP = Target Property

NR = Not Requested at this Search Distance

Sites may be listed in more than one database



MAP FINDINGS

Map ID  
Direction  
Distance  
Elevation

Site

Database(s)

EDR ID Number  
EPA ID Number

**A1**  
**NNE**  
**< 1/8**  
**0.005 mi.**  
**26 ft.**

**PARRY BLDG**  
**NINTH & FULTON ST**  
**CHESTER, PA 19013**

**PA ARCHIVE UST**

**S111114596**  
**N/A**

**Site 1 of 2 in cluster A**

**Relative:**  
**Lower**  
**Actual:**  
**48 ft.**

ARCHIVE UST:  
Name: PARRY BLDG  
Address: NINTH & FULTON ST  
City,State,Zip: CHESTER 19013  
Facility Id: 23-14090  
Site ID: 573081  
Municipality: Chester City  
Client Date: 164168  
Owner Id: Not reported  
Owner Name: CHESTER UPLAND SCH DIST  
Owner Address: 1720 MELROSE AVE  
Owner Address 2: Not reported  
Owner City,St,Zip: CHESTER, PA 19013  
Owner Phone: Not reported  
Owner County Code: Not reported  
Resp Party Name: CHESTER UPLAND SCH DIST  
RP Address: 1720 MELROSE AVE  
RP Address 2: Not reported  
RP City,St,Zip: CHESTER, PA 19013-5837  
Region Code Name: Not reported  
Regulated Expire Date: Not reported

Tank Sequence #: 001  
Tank Id: 638303  
Status: Exempt From State Law  
Status Code End Date: Not reported  
Capacity: 10000  
Substance: HO  
Tank Substance End Date: Not reported  
Install Date: 12/01/1976  
Tank Code: UST  
Inspection Code: Not reported  
Last Inspection: Not reported  
Substance Type: Not reported  
CASRN for Hazardous Substances: 164168  
Chemical Name: CHESTER UPLAND SCH DIST  
Other Information Regarding The Tank Substance: Not reported  
Undeliverable Address Ind.: N  
Contact Name: UNKNOWN  
Company: Not reported

**2**  
**ESE**  
**< 1/8**  
**0.009 mi.**  
**49 ft.**

**VOC BLDG**  
**EIGHTH & FULTON ST**  
**CHESTER, PA 19013**

**PA ARCHIVE UST**

**S111117760**  
**N/A**

**Relative:**  
**Lower**  
**Actual:**  
**41 ft.**

ARCHIVE UST:  
Name: VOC BLDG  
Address: EIGHTH & FULTON ST  
City,State,Zip: CHESTER 19013  
Facility Id: 23-14019  
Site ID: 573069  
Municipality: Chester City

Map ID  
 Direction  
 Distance  
 Elevation

MAP FINDINGS

Site

Database(s)

EDR ID Number  
 EPA ID Number

**VOC BLDG (Continued)**

**S111117760**

Client Date:	164168
Owner Id:	Not reported
Owner Name:	CHESTER UPLAND SCH DIST
Owner Address:	1720 MELROSE AVE
Owner Address 2:	Not reported
Owner City,St,Zip:	CHESTER, PA 19013
Owner Phone:	Not reported
Owner County Code:	Not reported
Resp Party Name:	CHESTER UPLAND SCH DIST
RP Address:	1720 MELROSE AVE
RP Address 2:	Not reported
RP City,St,Zip:	CHESTER, PA 19013-5837
Region Code Name:	Not reported
Regulated Expire Date:	Not reported
Tank Sequence #:	001
Tank Id:	638280
Status:	Exempt From State Law
Status Code End Date:	Not reported
Capacity:	10000
Substance:	HO
Tank Substance End Date:	Not reported
Install Date:	12/01/1952
Tank Code:	UST
Inspection Code:	Not reported
Last Inspection:	Not reported
Substance Type:	Not reported
CASRN for Hazardous Substances:	164168
Chemical Name:	CHESTER UPLAND SCH DIST
Other Information Regarding The Tank Substance:	Not reported
Undeliverable Address Ind.:	N
Contact Name:	UNKNOWN
Company:	Not reported

**A3**  
**North**  
**< 1/8**  
**0.023 mi.**  
**119 ft.**

**500 W 9TH STREET LLC**  
**500 W 9TH ST**  
**CHESTER, PA 19013**  
**Site 2 of 2 in cluster A**

**EDR Hist Auto 1020375595**  
**N/A**

**Relative:**  
**Lower**

EDR Hist Auto

**Actual:**  
**49 ft.**

Year:	Name:	Type:
2011	500 W 9TH STREET LLC	Gasoline Service Stations
2012	500 W 9TH STREET LLC	Gasoline Service Stations
2013	500 W 9TH STREET LLC	Gasoline Service Stations
2014	500 W 9TH STREET LLC	Gasoline Service Stations

MAP FINDINGS

Map ID  
 Direction  
 Distance  
 Elevation

Site

Database(s)

EDR ID Number  
 EPA ID Number

**B4**  
**West**  
**< 1/8**  
**0.026 mi.**  
**135 ft.**

**CHESTER CITGO**  
**610 W 9TH ST**  
**CHESTER, PA 19013**  
**Site 1 of 8 in cluster B**

**PA UST**    **U003918857**  
**N/A**

**Relative:**  
**Higher**  
**Actual:**  
**57 ft.**

UST:  
 Name: CHESTER CITGO  
 Address: 610 W 9TH ST  
 City,State,Zip: CHESTER, PA 19013  
 Site ID: 573581  
 Other Id: 23-43738  
 Client Id Number: 212362  
 Municipality Name: Chester  
 Region: EP SE Rgnl Off Norristown  
 Mailing Name: PAK OIL INC  
 Mailing Address: 610 W 9TH ST  
 Mailing Address 2: Not reported  
 Mailing City,St,Zip: CHESTER, PA 19013-4040  
 Registration Expiration Date: 02/04/2022

Tank Seq No: 1  
**Tank Status: Temporarily Out of Use**  
 Capacity: 12000  
 Substance: Gasoline  
 Date Installed: Not reported  
 Tank Code: UST  
 Inspection Code: Facility Operation Inspection  
 Tank Last Dt Inspected: 11/06/2019  
 Decode for Tstatus: Temporarily Out of Use  
 Decode for Substance: Gasoline

Tank Seq No: 2  
**Tank Status: Temporarily Out of Use**  
 Capacity: 6000  
 Substance: Gasoline  
 Date Installed: Not reported  
 Tank Code: UST  
 Inspection Code: Facility Operation Inspection  
 Tank Last Dt Inspected: 11/06/2019  
 Decode for Tstatus: Temporarily Out of Use  
 Decode for Substance: Gasoline

Tank Seq No: 3  
**Tank Status: Temporarily Out of Use**  
 Capacity: 6000  
 Substance: Gasoline  
 Date Installed: Not reported  
 Tank Code: UST  
 Inspection Code: Facility Operation Inspection  
 Tank Last Dt Inspected: 11/06/2019  
 Decode for Tstatus: Temporarily Out of Use  
 Decode for Substance: Gasoline

Tank Seq No: 4  
**Tank Status: Temporarily Out of Use**

Map ID  
 Direction  
 Distance  
 Elevation

MAP FINDINGS

Site

Database(s)

EDR ID Number  
 EPA ID Number

**CHESTER CITGO (Continued)**

**U003918857**

Capacity: 6000  
 Substance: Gasoline  
 Date Installed: Not reported  
 Tank Code: UST  
 Inspection Code: Facility Operation Inspection  
 Tank Last Dt Inspected: 11/06/2019  
 Decode for Tstatus: Temporarily Out of Use  
 Decode for Substance: Gasoline

Tank Seq No: 5  
**Tank Status: Temporarily Out of Use**  
 Capacity: 6000  
 Substance: Gasoline  
 Date Installed: Not reported  
 Tank Code: UST  
 Inspection Code: Facility Operation Inspection  
 Tank Last Dt Inspected: 11/06/2019  
 Decode for Tstatus: Temporarily Out of Use  
 Decode for Substance: Gasoline

Tank Seq No: 6  
**Tank Status: Temporarily Out of Use**  
 Capacity: 6000  
 Substance: Gasoline  
 Date Installed: Not reported  
 Tank Code: UST  
 Inspection Code: Facility Operation Inspection  
 Tank Last Dt Inspected: 11/06/2019  
 Decode for Tstatus: Temporarily Out of Use  
 Decode for Substance: Gasoline

**B5**  
**West**  
**< 1/8**  
**0.026 mi.**  
**135 ft.**

**TRIDENTE RONALD MANAGEMENT CO**  
**610 W 9TH ST**  
**CHESTER, PA 19013**  
**Site 2 of 8 in cluster B**

**EDR Hist Auto 1020853884**  
**N/A**

**Relative:**  
**Higher**

EDR Hist Auto

**Actual:**  
**57 ft.**

Year:	Name:	Type:
1988	TRIDENTE MANAGEMENT CO	Gasoline Service Stations
1989	TRIDENTE MANAGEMENT CO	Gasoline Service Stations
1990	TRIDENTE MANAGEMENT CO	Gasoline Service Stations
1991	TRIDENTE MANAGEMENT CO	Gasoline Service Stations
1992	TRIDENTE MANAGEMENT CO	Gasoline Service Stations
1993	TRIDENTE RONALD MANAGEMENT CO	Gasoline Service Stations
1994	TRIDENTE RONALD MANAGEMENT CO	Gasoline Service Stations
1994	MOBILE GAS STATION	Gasoline Service Stations
1995	TRIDENTE RONALD MANAGEMENT CO	Gasoline Service Stations
1995	MOBILE GAS STATION	Gasoline Service Stations
1996	TRIDENTE RONALD MANAGEMENT CO	Gasoline Service Stations
1996	PETR-ALL PETROLEUM CONSULTING	Gasoline Service Stations
1997	TRIDENTE RONALD MANAGEMENT CO	Gasoline Service Stations
1997	PETR-ALL PETROLEUM CONSULTING	Gasoline Service Stations
1998	PETR-ALL PETROLEUM CONSULTING	Gasoline Service Stations
2001	TRIDENTE RONALD MANAGEMENT CO	Gasoline Service Stations



Map ID  
 Direction  
 Distance  
 Elevation

MAP FINDINGS

Site

Database(s)

EDR ID Number  
 EPA ID Number

**TRIDENTE RONALD MANAGEMENT CO (Continued)**

**1020853884**

2002	TRIDENTE RONALD MANAGEMENT CO	Gasoline Service Stations
2006	EXXON MOBIL CORPORATION	Gasoline Service Stations, NEC
2011	TRIDENTE RONALD MANAGEMENT CO	Gasoline Service Stations, NEC
2012	TRIDENTE RONALD MANAGEMENT CO	Gasoline Service Stations, NEC
2013	TRIDENTE RONALD MANAGEMENT CO	Gasoline Service Stations, NEC
2014	TRIDENTE RONALD MANAGEMENT CO	Gasoline Service Stations, NEC

**B6**  
**West**  
 < 1/8  
 0.062 mi.  
 326 ft.

**T M & C M INC**  
**9TH & CONCORD ST**  
**CHESTER, PA 19013**

**EDR Hist Auto**    **1021823968**  
**N/A**

**Site 3 of 8 in cluster B**

**Relative:**  
**Higher**

EDR Hist Auto

**Actual:**  
**61 ft.**

Year:	Name:	Type:
1971	MORGAN THOMAS	Gasoline Service Stations
1972	T M & C M INC	Gasoline Service Stations
1975	MANOS ARCO	Gasoline Service Stations
1976	MANOS ARCO	Gasoline Service Stations
1977	MANOS ARCO	Gasoline Service Stations
1978	MANOS ARCO	Gasoline Service Stations
1979	MANOS ARCO	Gasoline Service Stations
1980	MANOS ARCO	Gasoline Service Stations
1982	MANOS ARCO	Gasoline Service Stations
1983	MANOS ARCO	Gasoline Service Stations
1985	MANOS ARCO	Gasoline Service Stations
1986	MANOS ARCO	Gasoline Service Stations
1987	MANOS ARCO	Gasoline Service Stations
1988	MANOS ARCO	Gasoline Service Stations

**B7**  
**WSW**  
 < 1/8  
 0.071 mi.  
 377 ft.

**SUNOCO SERVICE STATION-KERLIN ST CHESTER**  
**9TH & KERLIN STS**  
**CHESTER, PA 19013**

**RCRA NonGen / NLR**    **1000329614**  
**PAD000779157**

**Site 4 of 8 in cluster B**

**Relative:**  
**Higher**

RCRA NonGen / NLR:

**Actual:**  
**61 ft.**

Date Form Received by Agency:	19800818
Handler Name:	SUNOCO SERVICE STATION-KERLIN ST CHESTER
Handler Address:	9TH & KERLIN STS
Handler City,State,Zip:	CHESTER, PA 19013
EPA ID:	PAD000779157
Contact Name:	HOWARD ALGEO
Contact Address:	9TH & KERLIN STS
Contact City,State,Zip:	CHESTER, PA 19013
Contact Telephone:	215-688-8200
Contact Fax:	Not reported
Contact Email:	Not reported
Contact Title:	Not reported
EPA Region:	03
Land Type:	Not reported
Federal Waste Generator Description:	Not a generator, verified
Non-Notifier:	Not reported
Biennial Report Cycle:	Not reported
Accessibility:	Not reported

Map ID  
 Direction  
 Distance  
 Elevation

MAP FINDINGS

Site

Database(s)

EDR ID Number  
 EPA ID Number

**SUNOCO SERVICE STATION-KERLIN ST CHESTER (Continued)**

**1000329614**

Active Site Indicator:	Not reported
State District Owner:	PA
State District:	1
Mailing Address:	9TH & KERLIN STS
Mailing City,State,Zip:	CHESTER, PA 19013
Owner Name:	SUN OIL COMPANY OF PENNSYLVANIA
Owner Type:	Private
Operator Name:	OPERNAME
Operator Type:	Private
Short-Term Generator Activity:	No
Importer Activity:	No
Mixed Waste Generator:	No
Transporter Activity:	No
Transfer Facility Activity:	No
Recycler Activity with Storage:	No
Small Quantity On-Site Burner Exemption:	No
Smelting Melting and Refining Furnace Exemption:	No
Underground Injection Control:	No
Off-Site Waste Receipt:	No
Universal Waste Indicator:	No
Universal Waste Destination Facility:	No
Federal Universal Waste:	No
Active Site Fed-Reg Treatment Storage and Disposal Facility:	Not reported
Active Site Converter Treatment storage and Disposal Facility:	Not reported
Active Site State-Reg Treatment Storage and Disposal Facility:	Not reported
Active Site State-Reg Handler:	---
Federal Facility Indicator:	Not reported
Hazardous Secondary Material Indicator:	NN
Sub-Part K Indicator:	Not reported
Commercial TSD Indicator:	No
Treatment Storage and Disposal Type:	Not reported
2018 GPRA Permit Baseline:	Not on the Baseline
2018 GPRA Renewals Baseline:	Not on the Baseline
Permit Renewals Workload Universe:	Not reported
Permit Workload Universe:	Not reported
Permit Progress Universe:	Not reported
Post-Closure Workload Universe:	Not reported
Closure Workload Universe:	Not reported
202 GPRA Corrective Action Baseline:	No
Corrective Action Workload Universe:	No
Subject to Corrective Action Universe:	No
Non-TSDs Where RCRA CA has Been Imposed Universe:	No
TSDs Potentially Subject to CA Under 3004 (u)/(v) Universe:	No
TSDs Only Subject to CA under Discretionary Auth Universe:	No
Corrective Action Priority Ranking:	No NCAPS ranking
Environmental Control Indicator:	No
Institutional Control Indicator:	No
Human Exposure Controls Indicator:	N/A
Groundwater Controls Indicator:	N/A
Operating TSDF Universe:	Not reported
Full Enforcement Universe:	Not reported
Significant Non-Complier Universe:	No
Unaddressed Significant Non-Complier Universe:	No
Addressed Significant Non-Complier Universe:	No
Significant Non-Complier With a Compliance Schedule Universe:	No
Financial Assurance Required:	Not reported
Handler Date of Last Change:	20000915

Map ID  
Direction  
Distance  
Elevation

MAP FINDINGS

Site

Database(s)

EDR ID Number  
EPA ID Number

**SUNOCO SERVICE STATION-KERLIN ST CHESTER (Continued)**

**1000329614**

Recognized Trader-Importer: No  
Recognized Trader-Exporter: No  
Importer of Spent Lead Acid Batteries: No  
Exporter of Spent Lead Acid Batteries: No  
Recycler Activity Without Storage: Not reported  
Manifest Broker: Not reported  
Sub-Part P Indicator: No

Hazardous Waste Summary:

Waste Code: D000  
Waste Description: Not Defined

Waste Code: D001  
Waste Description: IGNITABLE WASTE

Handler - Owner Operator:

Owner/Operator Indicator: Operator  
Owner/Operator Name: OPERNAME  
Legal Status: Private  
Date Became Current: Not reported  
Date Ended Current: Not reported  
Owner/Operator Address: OPERSTREET  
Owner/Operator City,State,Zip: OPERCITY, AK 99999  
Owner/Operator Telephone: 215-555-1212  
Owner/Operator Telephone Ext: Not reported  
Owner/Operator Fax: Not reported  
Owner/Operator Email: Not reported

Owner/Operator Indicator: Owner  
Owner/Operator Name: SUN OIL COMPANY OF PENNSYLVANIA  
Legal Status: Private  
Date Became Current: Not reported  
Date Ended Current: Not reported  
Owner/Operator Address: OWNERSTREET  
Owner/Operator City,State,Zip: OWNERCITY, AK 99999  
Owner/Operator Telephone: 215-555-1212  
Owner/Operator Telephone Ext: Not reported  
Owner/Operator Fax: Not reported  
Owner/Operator Email: Not reported

Historic Generators:

Receive Date: 19800818  
Handler Name: SUNOCO SERVICE STATION-KERLIN ST CHESTER  
Federal Waste Generator Description: Not a generator, verified  
State District Owner: PA  
Large Quantity Handler of Universal Waste: No  
Recognized Trader Importer: No  
Recognized Trader Exporter: No  
Spent Lead Acid Battery Importer: No  
Spent Lead Acid Battery Exporter: No  
Current Record: Yes  
Non Storage Recycler Activity: Not reported  
Electronic Manifest Broker: Not reported

Map ID  
 Direction  
 Distance  
 Elevation

MAP FINDINGS

Site

Database(s)

EDR ID Number  
 EPA ID Number

**SUNOCO SERVICE STATION-KERLIN ST CHESTER (Continued)**

**1000329614**

List of NAICS Codes and Descriptions:  
 NAICS Codes: No NAICS Codes Found

Facility Has Received Notices of Violations:  
 Violations: No Violations Found

Evaluation Action Summary:  
 Evaluations: No Evaluations Found

**B8**  
**WSW**  
 < 1/8  
 0.071 mi.  
 377 ft.

**HI-TREAD TIRE CO**  
**NINTH & KERLIN**  
**CHESTER, PA 19013**  
 Site 5 of 8 in cluster B

**EDR Hist Auto** **1021493975**  
**N/A**

**Relative:**  
**Higher**

EDR Hist Auto

**Actual:**  
**61 ft.**

Year:	Name:	Type:
1969	HI-TREAD TIRE CO	Gasoline Service Stations
1970	HI-TREAD TIRE CO	Gasoline Service Stations
1980	MARK/MAN SERVICES SOUTHERN NJ*	Gasoline Service Stations

**B9**  
**West**  
 < 1/8  
 0.072 mi.  
 379 ft.

**SUNOCO 0363 1074**  
**700 W 9TH ST**  
**CHESTER, PA 19013**  
 Site 6 of 8 in cluster B

**PA LUST** **U001449240**  
**PA UST** **N/A**  
**PA AUL**  
**PA ARCHIVE UST**  
**PA ARCHIVE AST**

**Relative:**  
**Higher**

**LUST:**

Name:	SUNOCO 0363 1074
Address:	700 W 9TH ST
City,State,Zip:	CHESTER, PA 19013-3714
Region:	EP SE Rgnl Off Norristown
Municipality:	Chester City
Facility Id:	591035
Facility Type:	Underground Storage Tank Containing Petroleum
<b>Facility Status:</b>	<b>Cleanup Completed</b>
Status Date:	10/02/2009
Confirmed Date:	11/09/1994
Program Other Id:	23-22208
Client:	SUNOCO RETAIL LLC
Incident Id:	1213
Incident Desc:	SUNOCO 0363 1074
Suspect Date:	Not reported
Source Of Notification:	INSTL
Release Discovered:	Not reported
Source Cause Of Release:	Not reported
Tank:	Not reported
Impact Desc:	Soil
Substance:	Unleaded Gasoline
CAS RN:	100-41-4
Chemical:	ETHYL BENZENE
Comments:	Not reported
Horizontal Ref Datum:	WGS84



Map ID  
Direction  
Distance  
Elevation

MAP FINDINGS

Site

Database(s)

EDR ID Number  
EPA ID Number

**SUNOCO 0363 1074 (Continued)**

**U001449240**

Altitude Datum: Not reported  
Latitude: 39.848086  
Longitude: -75.372075

Name: SUNOCO 0363 1074  
Address: 700 W 9TH ST  
City,State,Zip: CHESTER, PA 19013-3714  
Region: EP SE Rgnl Off Norristown  
Municipality: Chester City  
Facility Id: 591035  
Facility Type: Underground Storage Tank Containing Petroleum  
**Facility Status: Cleanup Completed**  
Status Date: 10/02/2009  
Confirmed Date: 11/09/1994  
Program Other Id: 23-22208  
Client: SUNOCO RETAIL LLC  
Incident Id: 1213  
Incident Desc: SUNOCO 0363 1074  
Suspect Date: Not reported  
Source Of Notification: INSTL  
Release Discovered: Not reported  
Source Cause Of Release: Not reported  
Tank: Not reported  
Impact Desc: Soil  
Substance: Unleaded Gasoline  
CAS RN: 1634-04-4  
Chemical: METHYL TERT-BUTYL ETHER (MTBE)  
Comments: Not reported  
Horizontal Ref Datum: WGS84  
Altitude Datum: Not reported  
Latitude: 39.848086  
Longitude: -75.372075

Name: SUNOCO 0363 1074  
Address: 700 W 9TH ST  
City,State,Zip: CHESTER, PA 19013-3714  
Region: EP SE Rgnl Off Norristown  
Municipality: Chester City  
Facility Id: 591035  
Facility Type: Underground Storage Tank Containing Petroleum  
**Facility Status: Cleanup Completed**  
Status Date: 10/02/2009  
Confirmed Date: 11/09/1994  
Program Other Id: 23-22208  
Client: SUNOCO RETAIL LLC  
Incident Id: 1213  
Incident Desc: SUNOCO 0363 1074  
Suspect Date: Not reported  
Source Of Notification: INSTL  
Release Discovered: Not reported  
Source Cause Of Release: Not reported  
Tank: Not reported  
Impact Desc: Soil  
Substance: Unleaded Gasoline  
CAS RN: 91-20-3  
Chemical: NAPHTHALENE  
Comments: Not reported

Map ID  
Direction  
Distance  
Elevation

MAP FINDINGS

Site

Database(s)

EDR ID Number  
EPA ID Number

**SUNOCO 0363 1074 (Continued)**

**U001449240**

Horizontal Ref Datum: WGS84  
Altitude Datum: Not reported  
Latitude: 39.848086  
Longitude: -75.372075

Name: SUNOCO 0363 1074  
Address: 700 W 9TH ST  
City,State,Zip: CHESTER, PA 19013-3714  
Region: EP SE Rgnl Off Norristown  
Municipality: Chester City  
Facility Id: 591035  
Facility Type: Underground Storage Tank Containing Petroleum  
**Facility Status: Cleanup Completed**  
Status Date: 10/02/2009  
Confirmed Date: 11/09/1994  
Program Other Id: 23-22208  
Client: SUNOCO RETAIL LLC  
Incident Id: 1213  
Incident Desc: SUNOCO 0363 1074  
Suspect Date: Not reported  
Source Of Notification: INSTL  
Release Discovered: Not reported  
Source Cause Of Release: Not reported  
Tank: Not reported  
Impact Desc: Soil  
Substance: Unleaded Gasoline  
CAS RN: 108-88-3  
Chemical: TOLUENE  
Comments: Not reported

Horizontal Ref Datum: WGS84  
Altitude Datum: Not reported  
Latitude: 39.848086  
Longitude: -75.372075

Name: SUNOCO 0363 1074  
Address: 700 W 9TH ST  
City,State,Zip: CHESTER, PA 19013-3714  
Region: EP SE Rgnl Off Norristown  
Municipality: Chester City  
Facility Id: 591035  
Facility Type: Underground Storage Tank Containing Petroleum  
**Facility Status: Cleanup Completed**  
Status Date: 10/02/2009  
Confirmed Date: 11/09/1994  
Program Other Id: 23-22208  
Client: SUNOCO RETAIL LLC  
Incident Id: 1213  
Incident Desc: SUNOCO 0363 1074  
Suspect Date: Not reported  
Source Of Notification: INSTL  
Release Discovered: Not reported  
Source Cause Of Release: Not reported  
Tank: Not reported  
Impact Desc: Soil  
Substance: Unleaded Gasoline  
CAS RN: 1330-20-7  
Chemical: XYLENES (TOTAL)

Map ID  
Direction  
Distance  
Elevation

MAP FINDINGS

Site

Database(s)

EDR ID Number  
EPA ID Number

**SUNOCO 0363 1074 (Continued)**

**U001449240**

Comments: Not reported  
Horizontal Ref Datum: WGS84  
Altitude Datum: Not reported  
Latitude: 39.848086  
Longitude: -75.372075

Name: SUNOCO 0363 1074  
Address: 700 W 9TH ST  
City,State,Zip: CHESTER, PA 19013-3714  
Region: EP SE Rgnl Off Norristown  
Municipality: Chester City  
Facility Id: 591035  
Facility Type: Underground Storage Tank Containing Petroleum  
**Facility Status: Cleanup Completed**  
Status Date: 10/02/2009  
Confirmed Date: 11/09/1994  
Program Other Id: 23-22208  
Client: SUNOCO RETAIL LLC  
Incident Id: 1213  
Incident Desc: SUNOCO 0363 1074  
Suspect Date: Not reported  
Source Of Notification: INSTL  
Release Discovered: Not reported  
Source Cause Of Release: Not reported  
Tank: Not reported  
Impact Desc: Soil  
Substance: Unleaded Gasoline  
CAS RN: 71-43-2  
Chemical: BENZENE

Comments: Not reported  
Horizontal Ref Datum: WGS84  
Altitude Datum: Not reported  
Latitude: 39.848086  
Longitude: -75.372075

Name: SUNOCO 0363 1074  
Address: 700 W 9TH ST  
City,State,Zip: CHESTER, PA 19013-3714  
Region: EP SE Rgnl Off Norristown  
Municipality: Chester City  
Facility Id: 591035  
Facility Type: Underground Storage Tank Containing Petroleum  
**Facility Status: Cleanup Completed**  
Status Date: 10/02/2009  
Confirmed Date: 11/09/1994  
Program Other Id: 23-22208  
Client: SUNOCO RETAIL LLC  
Incident Id: 1213  
Incident Desc: SUNOCO 0363 1074  
Suspect Date: Not reported  
Source Of Notification: INSTL  
Release Discovered: Not reported  
Source Cause Of Release: Not reported  
Tank: Not reported  
Impact Desc: Soil  
Substance: Unleaded Gasoline  
CAS RN: 98-82-8

Map ID  
Direction  
Distance  
Elevation

MAP FINDINGS

Site

Database(s)

EDR ID Number  
EPA ID Number

**SUNOCO 0363 1074 (Continued)**

**U001449240**

Chemical: CUMENE  
Comments: Not reported  
Horizontal Ref Datum: WGS84  
Altitude Datum: Not reported  
Latitude: 39.848086  
Longitude: -75.372075

UST:

Name: SUNOCO 0363 1074  
Address: 700 W 9TH ST  
City,State,Zip: CHESTER, PA 19013-3714  
Site ID: 515161  
Other Id: 23-22208  
Client Id Number: 327054  
Municipality Name: Chester  
Region: EP SE Rgnl Off Norristown  
Mailing Name: SUNOCO RETAIL LLC  
Mailing Address: 3801 WEST CHESTER PIKE  
Mailing Address 2: Not reported  
Mailing City,St,Zip: NEWTOWN SQUARE, PA 19073-2320  
Registration Expiration Date: 02/04/2022

Tank Seq No: 7  
**Tank Status: Currently In Use**  
Capacity: 15000  
Substance: Gasoline  
Date Installed: 11/04/1994  
Tank Code: UST  
Inspection Code: Facility Operation Inspection  
Tank Last Dt Inspected: 09/09/2020  
Decode for Tstatus: Currently In Use  
Decode for Substance: Gasoline

Tank Seq No: 8  
**Tank Status: Currently In Use**  
Capacity: 15000  
Substance: Gasoline  
Date Installed: 11/04/1994  
Tank Code: UST  
Inspection Code: Facility Operation Inspection  
Tank Last Dt Inspected: 09/09/2020  
Decode for Tstatus: Currently In Use  
Decode for Substance: Gasoline

AUL:

Name: SUNOCO 0363 1074  
Address: 700 W 9TH ST  
City,State,Zip: CHESTER, PA 19013-3714  
Facility Id: 591035  
Primary Facility Type: Storage Tank Locator  
Latitude: 39 50' 54"  
Longitude: -75 22' 19"  
Region: Southeast Region  
Client Id: 289924  
Client Name: SUNOCO INC (R&M)



Map ID  
Direction  
Distance  
Elevation

MAP FINDINGS

Site

Database(s)

EDR ID Number  
EPA ID Number

**SUNOCO 0363 1074 (Continued)**

**U001449240**

Incident Id / Name Description: 1213 SUNOCO 0363 1074  
Remediation Id: N/A  
Remediation Received Date: N/A  
Address: 700 W 9TH ST CHESTER, PA 19013-3714  
AUL Code: ENVIRONMENTAL COVENANT  
Received Date: 10/09/2009  
Action Date: 10/09/2009  
Action: DEP SIGNED  
Recorded Date: 11/04/2009  
Terminated Date: Not reported  
Amended Date: Not reported  
Activity Use Limitation Code: GWPRO  
Activity Use Limitation Desc: GROUNDWATER USE PROHIBITED  
Aul Comment: Not reported  
Internal Use EDR Field: DETAIL AS OF JANUARY 2013

**ARCHIVE UST:**

Name: SUNOCO 0363 1074  
Address: 700 W 9TH ST  
City,State,Zip: CHESTER 19013-3714  
Facility Id: 23-22208  
Site ID: 515161  
Municipality: Chester City  
Client Date: 327054  
Owner Id: Not reported  
Owner Name: SUNOCO RETAIL LLC  
Owner Address: 3801 WEST CHESTER PIKE  
Owner Address 2: Not reported  
Owner City,St,Zip: NEWTOWN SQUARE, PA 19073-2320  
Owner Phone: Not reported  
Owner County Code: Not reported  
Resp Party Name: SUNOCO RETAIL LLC  
RP Address: 1815 GALLAGHER RD  
RP Address 2: Not reported  
RP City,St,Zip: PLYMOUTH MEETING, PA 19462-2840  
Region Code Name: Not reported  
Regulated Expire Date: Not reported

Tank Sequence #: 001  
Tank Id: 639204  
Status: Closed Without a Permit  
Status Code End Date: Not reported  
Capacity: 10000  
Substance: GAS  
Tank Substance End Date: Not reported  
Install Date: 01/01/1971  
Tank Code: UST  
Inspection Code: Not reported  
Last Inspection: Not reported  
Substance Type: Not reported  
CASRN for Hazardous Substances: 327054  
Chemical Name: SUNOCO RETAIL LLC  
Other Information Regarding The Tank Substance: Not reported  
Undeliverable Address Ind.: N  
Contact Name: KATHLEEN MCCANEY ENV COMPLIANCE SPECIALIST  
Company: Not reported

Map ID  
Direction  
Distance  
Elevation

MAP FINDINGS

Site

Database(s)

EDR ID Number  
EPA ID Number

**SUNOCO 0363 1074 (Continued)**

**U001449240**

Tank Sequence #: 002  
Tank Id: 639206  
Status: Closed Without a Permit  
Status Code End Date: Not reported  
Capacity: 10000  
Substance: GAS  
Tank Substance End Date: Not reported  
Install Date: 01/01/1970  
Tank Code: UST  
Inspection Code: Not reported  
Last Inspection: Not reported  
Substance Type: Not reported  
CASRN for Hazardous Substances: 327054  
Chemical Name: SUNOCO RETAIL LLC  
Other Information Regarding The Tank Substance: Not reported  
Undeliverable Address Ind.: N  
Contact Name: KATHLEEN MCCANEY ENV COMPLIANCE SPECIALIST  
Company: Not reported

Tank Sequence #: 003  
Tank Id: 639207  
Status: Closed Without a Permit  
Status Code End Date: Not reported  
Capacity: 8000  
Substance: GAS  
Tank Substance End Date: Not reported  
Install Date: 01/01/1970  
Tank Code: UST  
Inspection Code: Not reported  
Last Inspection: Not reported  
Substance Type: Not reported  
CASRN for Hazardous Substances: 327054  
Chemical Name: SUNOCO RETAIL LLC  
Other Information Regarding The Tank Substance: Not reported  
Undeliverable Address Ind.: N  
Contact Name: KATHLEEN MCCANEY ENV COMPLIANCE SPECIALIST  
Company: Not reported

Tank Sequence #: 004  
Tank Id: 639208  
Status: Closed Without a Permit  
Status Code End Date: Not reported  
Capacity: 3000  
Substance: GAS  
Tank Substance End Date: Not reported  
Install Date: 08/04/1989  
Tank Code: UST  
Inspection Code: Not reported  
Last Inspection: Not reported  
Substance Type: Not reported  
CASRN for Hazardous Substances: 327054  
Chemical Name: SUNOCO RETAIL LLC  
Other Information Regarding The Tank Substance: Not reported  
Undeliverable Address Ind.: N  
Contact Name: KATHLEEN MCCANEY ENV COMPLIANCE SPECIALIST

Map ID  
Direction  
Distance  
Elevation

MAP FINDINGS

Site

Database(s)

EDR ID Number  
EPA ID Number

**SUNOCO 0363 1074 (Continued)**

**U001449240**

Company: Not reported

Tank Sequence #: 005  
Tank Id: 639209  
Status: Closed Without a Permit  
Status Code End Date: Not reported  
Capacity: 3000  
Substance: GAS  
Tank Substance End Date: Not reported  
Install Date: 08/04/1989  
Tank Code: UST  
Inspection Code: Not reported  
Last Inspection: Not reported  
Substance Type: Not reported  
CASRN for Hazardous Substances: 327054  
Chemical Name: SUNOCO RETAIL LLC  
Other Information Regarding The Tank Substance: Not reported  
Undeliverable Address Ind.: N  
Contact Name: KATHLEEN MCCANEY ENV COMPLIANCE SPECIALIST  
Company: Not reported

Tank Sequence #: 006  
Tank Id: 639210  
Status: Closed Without a Permit  
Status Code End Date: Not reported  
Capacity: 3000  
Substance: GAS  
Tank Substance End Date: Not reported  
Install Date: 08/04/1989  
Tank Code: UST  
Inspection Code: Not reported  
Last Inspection: Not reported  
Substance Type: Not reported  
CASRN for Hazardous Substances: 327054  
Chemical Name: SUNOCO RETAIL LLC  
Other Information Regarding The Tank Substance: Not reported  
Undeliverable Address Ind.: N  
Contact Name: KATHLEEN MCCANEY ENV COMPLIANCE SPECIALIST  
Company: Not reported

ARCHIVE AST:  
Name: SUNOCO 0363 1074  
Address: 700 W 9TH ST  
City,State,Zip: CHESTER 19013-3714  
Facility ID: 23-22208  
Site ID: 515161  
Client ID: 327054  
Municipality: Chester City  
Region Name: Not reported  
Owner ID: Not reported  
Owner Name: SUNOCO RETAIL LLC  
Owner Phone: Not reported  
Owner Address: 3801 WEST CHESTER PIKE  
Owner Address 2: Not reported  
Owner City,St,Zip: NEWTOWN SQUARE, PA 19073-2320

Map ID  
 Direction  
 Distance  
 Elevation

MAP FINDINGS

Site

Database(s)

EDR ID Number  
 EPA ID Number

**SUNOCO 0363 1074 (Continued)**

**U001449240**

Owner County Code:	Not reported
Resp Party Name:	SUNOCO RETAIL LLC
RP Address:	1815 GALLAGHER RD
RP Address 2:	Not reported
RP City,St,Zip:	PLYMOUTH MEETING, PA 19462-2840
Regulated Exp Date:	Not reported
Tank ID:	639205
Tank Sequence #:	001A
Install Date:	11/01/1994
Status:	Exempt From State Law
Status Code End Date:	Not reported
Capacity:	280
Substance:	HO
Tank Substance End Date:	Not reported
Tank Code:	AST
Inspection Code:	Not reported
Last Inspection:	Not reported
Substance Type:	Not reported
CASRN for Hazardous Substances:	327054
Chemical Name:	SUNOCO RETAIL LLC
Other Information Regarding The Tank Substance:	Not reported
Undeliverable Address Ind.:	N
Contact Name:	KATHLEEN MCCANEY ENV COMPLIANCE SPECIALIST
Company:	Not reported

<b>B10</b>	<b>A PLUS MINI MART</b>	<b>EDR Hist Auto</b>	<b>1021072406</b>
West	700 W 9TH ST		N/A
< 1/8	CHESTER, PA 19013		
0.072 mi.			
379 ft.	Site 7 of 8 in cluster B		
Relative:	EDR Hist Auto		
Higher			
Actual:	Year: Name:	Type:	
61 ft.	2014 A PLUS MINI MART	Gasoline Service Stations, NEC	

<b>B11</b>	<b>ATLANTIC SERVICE STATION</b>	<b>RCRA NonGen / NLR</b>	<b>1004774280</b>
West	700 W 9TH ST		<b>PAD987330578</b>
< 1/8	CHESTER, PA 19013		
0.072 mi.			
379 ft.	Site 8 of 8 in cluster B		
Relative:	RCRA NonGen / NLR:		
Higher	Date Form Received by Agency:	20180620	
Actual:	Handler Name:	ATLANTIC SERVICE STATION	
61 ft.	Handler Address:	700 W 9TH ST	
	Handler City,State,Zip:	CHESTER, PA 19013-3714	
	EPA ID:	PAD987330578	
	Contact Name:	Not reported	
	Contact Address:	Not reported	
	Contact City,State,Zip:	Not reported	
	Contact Telephone:	Not reported	
	Contact Fax:	Not reported	
	Contact Email:	Not reported	
	Contact Title:	Not reported	



Map ID  
 Direction  
 Distance  
 Elevation

MAP FINDINGS

Site

Database(s)

EDR ID Number  
 EPA ID Number

**ATLANTIC SERVICE STATION (Continued)**

**1004774280**

EPA Region:	03
Land Type:	Other
Federal Waste Generator Description:	Not a generator, verified
Non-Notifier:	Not reported
Biennial Report Cycle:	Not reported
Accessibility:	Not reported
Active Site Indicator:	Not reported
State District Owner:	PA
State District:	1
Mailing Address:	Not reported
Mailing City,State,Zip:	Not reported
Owner Name:	Not reported
Owner Type:	Not reported
Operator Name:	Not reported
Operator Type:	Not reported
Short-Term Generator Activity:	No
Importer Activity:	No
Mixed Waste Generator:	No
Transporter Activity:	No
Transfer Facility Activity:	No
Recycler Activity with Storage:	No
Small Quantity On-Site Burner Exemption:	No
Smelting Melting and Refining Furnace Exemption:	No
Underground Injection Control:	No
Off-Site Waste Receipt:	No
Universal Waste Indicator:	No
Universal Waste Destination Facility:	No
Federal Universal Waste:	No
Active Site Fed-Reg Treatment Storage and Disposal Facility:	Not reported
Active Site Converter Treatment storage and Disposal Facility:	Not reported
Active Site State-Reg Treatment Storage and Disposal Facility:	Not reported
Active Site State-Reg Handler:	---
Federal Facility Indicator:	Not reported
Hazardous Secondary Material Indicator:	NN
Sub-Part K Indicator:	Not reported
Commercial TSD Indicator:	No
Treatment Storage and Disposal Type:	Not reported
2018 GPRC Permit Baseline:	Not on the Baseline
2018 GPRC Renewals Baseline:	Not on the Baseline
Permit Renewals Workload Universe:	Not reported
Permit Workload Universe:	Not reported
Permit Progress Universe:	Not reported
Post-Closure Workload Universe:	Not reported
Closure Workload Universe:	Not reported
202 GPRC Corrective Action Baseline:	No
Corrective Action Workload Universe:	No
Subject to Corrective Action Universe:	No
Non-TSDs Where RCRA CA has Been Imposed Universe:	No
TSDs Potentially Subject to CA Under 3004 (u)/(v) Universe:	No
TSDs Only Subject to CA under Discretionary Auth Universe:	No
Corrective Action Priority Ranking:	No NCAPS ranking
Environmental Control Indicator:	No
Institutional Control Indicator:	No
Human Exposure Controls Indicator:	N/A
Groundwater Controls Indicator:	N/A
Operating TSD Universe:	Not reported
Full Enforcement Universe:	Not reported

Map ID  
Direction  
Distance  
Elevation

MAP FINDINGS

Site

Database(s)

EDR ID Number  
EPA ID Number

**ATLANTIC SERVICE STATION (Continued)**

**1004774280**

Significant Non-Complier Universe:	No
Unaddressed Significant Non-Complier Universe:	No
Addressed Significant Non-Complier Universe:	No
Significant Non-Complier With a Compliance Schedule Universe:	No
Financial Assurance Required:	Not reported
Handler Date of Last Change:	20180702
Recognized Trader-Importer:	No
Recognized Trader-Exporter:	No
Importer of Spent Lead Acid Batteries:	No
Exporter of Spent Lead Acid Batteries:	No
Recycler Activity Without Storage:	No
Manifest Broker:	No
Sub-Part P Indicator:	No

Hazardous Waste Summary:

Waste Code:	D001
Waste Description:	IGNITABLE WASTE

Handler - Owner Operator:

Owner/Operator Indicator:	Operator
Owner/Operator Name:	OPERNAME
Legal Status:	Private
Date Became Current:	Not reported
Date Ended Current:	Not reported
Owner/Operator Address:	OPERSTREET
Owner/Operator City,State,Zip:	OPERCITY, AK 99999
Owner/Operator Telephone:	215-555-1212
Owner/Operator Telephone Ext:	Not reported
Owner/Operator Fax:	Not reported
Owner/Operator Email:	Not reported

Owner/Operator Indicator:	Owner
Owner/Operator Name:	ATLANTIC REFINING & MARKETING
Legal Status:	Private
Date Became Current:	Not reported
Date Ended Current:	Not reported
Owner/Operator Address:	1801 MARKET ST
Owner/Operator City,State,Zip:	PHILADELPHIA, PA 19103
Owner/Operator Telephone:	215-977-6108
Owner/Operator Telephone Ext:	Not reported
Owner/Operator Fax:	Not reported
Owner/Operator Email:	Not reported

Historic Generators:

Receive Date:	20150731
Handler Name:	ATLANTIC SERVICE STATION
Federal Waste Generator Description:	Not a generator, verified
State District Owner:	PA
Large Quantity Handler of Universal Waste:	No
Recognized Trader Importer:	No
Recognized Trader Exporter:	No
Spent Lead Acid Battery Importer:	No
Spent Lead Acid Battery Exporter:	No
Current Record:	No
Non Storage Recycler Activity:	Not reported

Map ID  
Direction  
Distance  
Elevation

MAP FINDINGS

Site

Database(s)

EDR ID Number  
EPA ID Number

**ATLANTIC SERVICE STATION (Continued)**

**1004774280**

Electronic Manifest Broker: Not reported

Receive Date: 20180620

Handler Name: ATLANTIC SERVICE STATION

Federal Waste Generator Description: Not a generator, verified

State District Owner: PA

Large Quantity Handler of Universal Waste: No

Recognized Trader Importer: No

Recognized Trader Exporter: No

Spent Lead Acid Battery Importer: No

Spent Lead Acid Battery Exporter: No

Current Record: Yes

Non Storage Recycler Activity: Not reported

Electronic Manifest Broker: Not reported

Receive Date: 19910325

Handler Name: ATLANTIC SERVICE STATION

Federal Waste Generator Description: Conditionally Exempt Small Quantity Generator

State District Owner: PA

Large Quantity Handler of Universal Waste: No

Recognized Trader Importer: No

Recognized Trader Exporter: No

Spent Lead Acid Battery Importer: No

Spent Lead Acid Battery Exporter: No

Current Record: No

Non Storage Recycler Activity: Not reported

Electronic Manifest Broker: Not reported

List of NAICS Codes and Descriptions:

NAICS Codes: No NAICS Codes Found

Facility Has Received Notices of Violation:

Found Violation: No

Agency Which Determined Violation: Not reported

Violation Short Description: Not reported

Date Violation was Determined: Not reported

Actual Return to Compliance Date: Not reported

Return to Compliance Qualifier: Not reported

Violation Responsible Agency: Not reported

Scheduled Compliance Date: Not reported

Enforcement Identifier: Not reported

Date of Enforcement Action: Not reported

Enforcement Responsible Agency: Not reported

Enforcement Docket Number: Not reported

Enforcement Attorney: Not reported

Corrective Action Component: Not reported

Appeal Initiated Date: Not reported

Appeal Resolution Date: Not reported

Disposition Status Date: Not reported

Disposition Status: Not reported

Disposition Status Description: Not reported

Consent/Final Order Sequence Number: Not reported

Consent/Final Order Respondent Name: Not reported

Consent/Final Order Lead Agency: Not reported

Enforcement Type: Not reported

Enforcement Responsible Person: Not reported

Map ID  
Direction  
Distance  
Elevation

MAP FINDINGS

Site

Database(s)

EDR ID Number  
EPA ID Number

**ATLANTIC SERVICE STATION (Continued)**

**1004774280**

Enforcement Responsible Sub-Organization: Not reported  
SEP Sequence Number: Not reported  
SEP Expenditure Amount: Not reported  
SEP Scheduled Completion Date: Not reported  
SEP Actual Date: Not reported  
SEP Defaulted Date: Not reported  
SEP Type: Not reported  
SEP Type Description: Not reported  
Proposed Amount: Not reported  
Final Monetary Amount: Not reported  
Paid Amount: Not reported  
Final Count: Not reported  
Final Amount: Not reported

Evaluation Action Summary:

Evaluation Date: 20150724  
Evaluation Responsible Agency: State  
Found Violation: No  
Evaluation Type Description: COMPLIANCE EVALUATION INSPECTION ON-SITE  
Evaluation Responsible Person Identifier: JLH  
Evaluation Responsible Sub-Organization: WM  
Actual Return to Compliance Date: Not reported  
Scheduled Compliance Date: Not reported  
Date of Request: Not reported  
Date Response Received: Not reported  
Request Agency: Not reported  
Former Citation: Not reported

**C12**  
**West**  
**< 1/8**  
**0.096 mi.**  
**505 ft.**

**EAGLE FUEL**  
**916 KERLIN ST**  
**CHESTER, PA 19013**  
**Site 1 of 3 in cluster C**

**PA UST** **U001091192**  
**PA ARCHIVE UST** **N/A**

**Relative:**  
**Higher**  
**Actual:**  
**63 ft.**

UST:  
Name: EAGLE FUEL  
Address: 916 KERLIN ST  
City,State,Zip: CHESTER, PA 19013-3701  
Site ID: 573599  
Other Id: 23-44028  
Client Id Number: 343478  
Municipality Name: Chester  
Region: EP SE Rgnl Off Norristown  
Mailing Name: SAMITRADE MARK LLC  
Mailing Address: PO BOX 7869  
Mailing Address 2: Not reported  
Mailing City,St,Zip: NEWARK, DE 19714  
Registration Expiration Date: 02/04/2022  
  
Tank Seq No: 1  
**Tank Status:** **Currently In Use**  
Capacity: 10000  
Substance: Gasoline  
Date Installed: 08/01/1980  
Tank Code: UST  
Inspection Code: Facility Operation Inspection



Map ID  
Direction  
Distance  
Elevation

MAP FINDINGS

Site

Database(s)

EDR ID Number  
EPA ID Number

**EAGLE FUEL (Continued)**

**U001091192**

Tank Last Dt Inspected: 08/19/2019  
Decode for Tstatus: Currently In Use  
Decode for Substance: Gasoline

Tank Seq No: 2  
**Tank Status: Currently In Use**  
Capacity: 10000  
Substance: Gasoline  
Date Installed: 08/01/1980  
Tank Code: UST  
Inspection Code: Facility Operation Inspection  
Tank Last Dt Inspected: 08/19/2019  
Decode for Tstatus: Currently In Use  
Decode for Substance: Gasoline

**ARCHIVE UST:**

Name: EAGLE FUEL  
Address: 916 KERLIN ST  
City,State,Zip: CHESTER 19013-3701  
Facility Id: 23-44028  
Site ID: 573599  
Municipality: Chester City  
Client Date: 343478  
Owner Id: Not reported  
Owner Name: BRUCE S MANO  
Owner Address: 916 KERLIN ST  
Owner Address 2: Not reported  
Owner City,St,Zip: CHESTER, PA 19013  
Owner Phone: Not reported  
Owner County Code: Not reported  
Resp Party Name: SAMITRADE MARK LLC  
RP Address: PO BOX 7869  
RP Address 2: Not reported  
RP City,St,Zip: NEWARK, DE 19714  
Region Code Name: Not reported  
Regulated Expire Date: Not reported

Tank Sequence #: 003  
Tank Id: 641765  
Status: Closed Without a Permit  
Status Code End Date: Not reported  
Capacity: 10000  
Substance: GAS  
Tank Substance End Date: Not reported  
Install Date: 08/01/1980  
Tank Code: UST  
Inspection Code: Not reported  
Last Inspection: Not reported  
Substance Type: Not reported  
CASRN for Hazardous Substances: 343478  
Chemical Name: SAMITRADE MARK LLC  
Other Information Regarding The Tank Substance: Not reported  
Undeliverable Address Ind.: N  
Contact Name: UNKNOWN  
Company: Not reported

Map ID  
 Direction  
 Distance  
 Elevation

MAP FINDINGS

Site

Database(s)

EDR ID Number  
 EPA ID Number

**EAGLE FUEL (Continued)**

**U001091192**

Tank Sequence #: 004  
 Tank Id: 641766  
 Status: Closed Without a Permit  
 Status Code End Date: Not reported  
 Capacity: 6000  
 Substance: GAS  
 Tank Substance End Date: Not reported  
 Install Date: 08/01/1980  
 Tank Code: UST  
 Inspection Code: Not reported  
 Last Inspection: Not reported  
 Substance Type: Not reported  
 CASRN for Hazardous Substances: 343478  
 Chemical Name: SAMITRADE MARK LLC  
 Other Information Regarding The Tank Substance: Not reported  
 Undeliverable Address Ind.: N  
 Contact Name: UNKNOWN  
 Company: Not reported

Tank Sequence #: 005  
 Tank Id: 641767  
 Status: Removed  
 Status Code End Date: Not reported  
 Capacity: 550  
 Substance: USDOL  
 Tank Substance End Date: Not reported  
 Install Date: 08/01/1980  
 Tank Code: UST  
 Inspection Code: Not reported  
 Last Inspection: Not reported  
 Substance Type: Not reported  
 CASRN for Hazardous Substances: 343478  
 Chemical Name: SAMITRADE MARK LLC  
 Other Information Regarding The Tank Substance: Not reported  
 Undeliverable Address Ind.: N  
 Contact Name: UNKNOWN  
 Company: Not reported

**C13**  
**West**  
**< 1/8**  
**0.096 mi.**  
**505 ft.**

**MANO BRUCE**  
**916 KERLIN ST**  
**CHESTER, PA 19013**  
**Site 2 of 3 in cluster C**

**EDR Hist Auto 1021458248**  
**N/A**

**Relative:**  
**Higher**

EDR Hist Auto

**Actual:**  
**63 ft.**

Year:	Name:	Type:
1985	MANO GORDON ASSOCIATES	Gasoline Service Stations
1986	MANO GORDON ASSOCIATES	Gasoline Service Stations
1987	MANO GORDON ASSOCIATES	Gasoline Service Stations
1988	MANO GORDON ASSOCIATES	Gasoline Service Stations
1989	MANO GORDON ASSOCIATES	Gasoline Service Stations
1990	MANO GORDON ASSOCIATES	Gasoline Service Stations
1991	MANO GORDON ASSOCIATES	Gasoline Service Stations
1992	MANO GORDON ASSOCIATES	Gasoline Service Stations
1993	MANO GORDON ASSOCIATES	Gasoline Service Stations
1994	MANO GORDON ASSOCIATES	Gasoline Service Stations

Map ID  
 Direction  
 Distance  
 Elevation

MAP FINDINGS

Site

Database(s)

EDR ID Number  
 EPA ID Number

**MANO BRUCE (Continued)**

**1021458248**

1995	MANO GORDON ASSOCIATES	Gasoline Service Stations
1996	MANO GORDON ASSOCIATES	Gasoline Service Stations
1997	MANO GORDON ASSOCIATES	Gasoline Service Stations
1998	MANO BRUCE	Gasoline Service Stations
1999	MANO BRUCE	Gasoline Service Stations
2000	MANO BRUCE	Gasoline Service Stations
2001	MANO BRUCE	Gasoline Service Stations
2002	MANO BRUCE	Gasoline Service Stations
2003	MANO BRUCE	Gasoline Service Stations
2004	MANO BRUCE	Gasoline Service Stations
2005	MANO BRUCE	Gasoline Service Stations
2006	MANO BRUCE	Gasoline Service Stations
2007	MANO BRUCE	Gasoline Service Stations
2008	MANO BRUCE	Gasoline Service Stations
2009	MANO BRUCE	Gasoline Service Stations
2010	MANO BRUCE	Gasoline Service Stations
2011	MANO BRUCE	Gasoline Service Stations
2012	MANO BRUCE	Gasoline Service Stations
2013	MANO BRUCE	Gasoline Service Stations
2014	MANO BRUCE	Gasoline Service Stations

**C14**  
**WSW**  
 < 1/8  
 0.099 mi.  
 524 ft.

**EXXON MOBIL CORPORATION**  
**729 W 9TH ST**  
**CHESTER, PA 19013**  
 Site 3 of 3 in cluster C

**EDR Hist Auto 1020746979**  
**N/A**

**Relative:**  
**Higher**

EDR Hist Auto

**Actual:**  
**62 ft.**

Year:	Name:	Type:
2004	EXXON MOBIL CORPORATION	Gasoline Service Stations
2005	EXXON MOBIL CORPORATION	Gasoline Service Stations, NEC

**D15**  
**SE**  
 < 1/8  
 0.124 mi.  
 656 ft.

**IACONAS WILLIAM PENN**  
**601 CONCORD AVE**  
**CHESTER, PA 19013**  
 Site 1 of 4 in cluster D

**EDR Hist Auto 1021431783**  
**N/A**

**Relative:**  
**Lower**

EDR Hist Auto

**Actual:**  
**30 ft.**

Year:	Name:	Type:
1993	IACONAS WILLIAM PENN	Gasoline Service Stations
1994	IACONAS WILLIAM PENN	Gasoline Service Stations
1995	IACONAS WILLIAM PENN	Gasoline Service Stations
1996	IACONAS WILLIAM PENN	Gasoline Service Stations
1997	IACONAS WILLIAM PENN	Gasoline Service Stations
1998	IACONAS WILLIAM PENN	Gasoline Service Stations
1999	IACONAS WILLIAM PENN	Gasoline Service Stations

Map ID  
Direction  
Distance  
Elevation

MAP FINDINGS

Site

Database(s)

EDR ID Number  
EPA ID Number

D16  
SE  
1/8-1/4  
0.140 mi.  
739 ft.

I ACONAS AUTO CENTER INC  
SIXTH & CONCORD AVE  
CHESTER, PA 19013

PA MANIFEST S109246013  
N/A

Site 2 of 4 in cluster D

Relative:  
Lower

Manifest Details:

Actual:  
29 ft.

Year: 2009  
Manifest Number: 001349136SKS  
Manifest Type: TSD Copy  
Generator EPA Id: PAR000012534  
Generator Date: 01/07/2009  
Mailing Address: Not reported  
Mailing City, St, Zip: Not reported  
Contact Name: Not reported  
Contact Phone: 610-876-9545  
TSD EPA Id: KYD053348108  
TSD Date: Not reported  
TSD Facility Name: SAFETY KLEEN CORP  
TSD Facility Address: 3700 LAGRANGE ROAD  
TSD Facility City: SMITHFIELD  
TSD Facility State: KY  
Facility Telephone: Not reported  
Page Number: 1  
Line Number: 1  
Waste Number: F005  
Container Number: 1  
Container Type: Metal drums, barrels, kegs  
Waste Quantity: 160  
Unit: Pounds  
Handling Code: Not reported  
TSP EPA Id: Not reported  
Date TSP Sig: Not reported

Year: 2009  
Manifest Number: 001349136SKS  
Manifest Type: TSD Copy  
Generator EPA Id: PAR000012534  
Generator Date: 01/07/2009  
Mailing Address: Not reported  
Mailing City, St, Zip: Not reported  
Contact Name: Not reported  
Contact Phone: 610-876-9545  
TSD EPA Id: KYD053348108  
TSD Date: Not reported  
TSD Facility Name: SAFETY KLEEN CORP  
TSD Facility Address: 3700 LAGRANGE ROAD  
TSD Facility City: SMITHFIELD  
TSD Facility State: KY  
Facility Telephone: Not reported  
Page Number: 1  
Line Number: 1  
Waste Number: F003  
Container Number: 1  
Container Type: Metal drums, barrels, kegs  
Waste Quantity: 160  
Unit: Pounds  
Handling Code: Not reported  
TSP EPA Id: Not reported

Map ID  
Direction  
Distance  
Elevation

MAP FINDINGS

Site

Database(s)

EDR ID Number  
EPA ID Number

I ACONAS AUTO CENTER INC (Continued)

S109246013

Date TSP Sig: Not reported  
Year: 2009  
Manifest Number: 001349136SKS  
Manifest Type: TSD Copy  
Generator EPA Id: PAR000012534  
Generator Date: 01/07/2009  
Mailing Address: Not reported  
Mailing City, St, Zip: Not reported  
Contact Name: Not reported  
Contact Phone: 610-876-9545  
TSD EPA Id: KYD053348108  
TSD Date: Not reported  
TSD Facility Name: SAFETY KLEEN CORP  
TSD Facility Address: 3700 LAGRANGE ROAD  
TSD Facility City: SMITHFIELD  
TSD Facility State: KY  
Facility Telephone: Not reported  
Page Number: 1  
Line Number: 1  
Waste Number: D001  
Container Number: 1  
Container Type: Metal drums, barrels, kegs  
Waste Quantity: 160  
Unit: Pounds  
Handling Code: Not reported  
TSP EPA Id: Not reported  
Date TSP Sig: Not reported

Year: 2008  
Manifest Number: 000116526SKS  
Manifest Type: TSD Copy  
Generator EPA Id: PAR000012534  
Generator Date: 02/07/2008  
Mailing Address: Not reported  
Mailing City, St, Zip: Not reported  
Contact Name: Not reported  
Contact Phone: 610-876-9545  
TSD EPA Id: KYD053348108  
TSD Date: Not reported  
TSD Facility Name: SAFETY KLEEN CORP  
TSD Facility Address: 3700 LAGRANGE ROAD  
TSD Facility City: SMITHFIELD  
TSD Facility State: KY  
Facility Telephone: Not reported  
Page Number: 1  
Line Number: 1  
Waste Number: D005  
Container Number: 1  
Container Type: Metal drums, barrels, kegs  
Waste Quantity: 112  
Unit: Pounds  
Handling Code: Not reported  
TSP EPA Id: Not reported  
Date TSP Sig: Not reported

Year: 2008



Map ID  
Direction  
Distance  
Elevation

MAP FINDINGS

Site

Database(s)

EDR ID Number  
EPA ID Number

I ACONAS AUTO CENTER INC (Continued)

S109246013

Manifest Number: 000116526SKS  
Manifest Type: TSD Copy  
Generator EPA Id: PAR000012534  
Generator Date: 02/07/2008  
Mailing Address: Not reported  
Mailing City, St, Zip: Not reported  
Contact Name: Not reported  
Contact Phone: 610-876-9545  
TSD EPA Id: KYD053348108  
TSD Date: Not reported  
TSD Facility Name: SAFETY KLEEN CORP  
TSD Facility Address: 3700 LAGRANGE ROAD  
TSD Facility City: SMITHFIELD  
TSD Facility State: KY  
Facility Telephone: Not reported  
Page Number: 1  
Line Number: 1  
Waste Number: F005  
Container Number: 1  
Container Type: Metal drums, barrels, kegs  
Waste Quantity: 112  
Unit: Pounds  
Handling Code: Not reported  
TSP EPA Id: Not reported  
Date TSP Sig: Not reported

Year: 2008  
Manifest Number: 000116526SKS  
Manifest Type: TSD Copy  
Generator EPA Id: PAR000012534  
Generator Date: 02/07/2008  
Mailing Address: Not reported  
Mailing City, St, Zip: Not reported  
Contact Name: Not reported  
Contact Phone: 610-876-9545  
TSD EPA Id: KYD053348108  
TSD Date: Not reported  
TSD Facility Name: SAFETY KLEEN CORP  
TSD Facility Address: 3700 LAGRANGE ROAD  
TSD Facility City: SMITHFIELD  
TSD Facility State: KY  
Facility Telephone: Not reported  
Page Number: 1  
Line Number: 1  
Waste Number: F003  
Container Number: 1  
Container Type: Metal drums, barrels, kegs  
Waste Quantity: 112  
Unit: Pounds  
Handling Code: Not reported  
TSP EPA Id: Not reported  
Date TSP Sig: Not reported

Year: 2008  
Manifest Number: 000116526SKS  
Manifest Type: TSD Copy  
Generator EPA Id: PAR000012534

Map ID  
Direction  
Distance  
Elevation

MAP FINDINGS

Site

Database(s)

EDR ID Number  
EPA ID Number

I ACONAS AUTO CENTER INC (Continued)

S109246013

Generator Date: 02/07/2008  
Mailing Address: Not reported  
Mailing City,St,Zip: Not reported  
Contact Name: Not reported  
Contact Phone: 610-876-9545  
TSD EPA Id: KYD053348108  
TSD Date: Not reported  
TSD Facility Name: SAFETY KLEEN CORP  
TSD Facility Address: 3700 LAGRANGE ROAD  
TSD Facility City: SMITHFIELD  
TSD Facility State: KY  
Facility Telephone: Not reported  
Page Number: 1  
Line Number: 1  
Waste Number: D001  
Container Number: 1  
Container Type: Metal drums, barrels, kegs  
Waste Quantity: 112  
Unit: Pounds  
Handling Code: Not reported  
TSP EPA Id: Not reported  
Date TSP Sig: Not reported

Year: 2007  
Manifest Number: 000183860SKS  
Manifest Type: Not reported  
Generator EPA Id: PAR000012534  
Generator Date: 03/14/2007  
Mailing Address: Not reported  
Mailing City,St,Zip: Not reported  
Contact Name: Not reported  
Contact Phone: 610-876-9545  
TSD EPA Id: ILD980613913  
TSD Date: Not reported  
TSD Facility Name: SAFETY KLEEN CORP  
TSD Facility Address: 633 E 138TH ST  
TSD Facility City: DOLTON  
TSD Facility State: IL  
Facility Telephone: Not reported  
Page Number: 1  
Line Number: 1  
Waste Number: F003  
Container Number: 1  
Container Type: Metal drums, barrels, kegs  
Waste Quantity: 300  
Unit: Pounds  
Handling Code: Not reported  
TSP EPA Id: Not reported  
Date TSP Sig: Not reported

Year: 2007  
Manifest Number: 000183860SKS  
Manifest Type: Not reported  
Generator EPA Id: PAR000012534  
Generator Date: 03/14/2007  
Mailing Address: Not reported  
Mailing City,St,Zip: Not reported

Map ID  
Direction  
Distance  
Elevation

MAP FINDINGS

Site

Database(s)

EDR ID Number  
EPA ID Number

**I ACONAS AUTO CENTER INC (Continued)**

**S109246013**

Contact Name: Not reported  
Contact Phone: 610-876-9545  
TSD EPA Id: ILD980613913  
TSD Date: Not reported  
TSD Facility Name: SAFETY KLEEN CORP  
TSD Facility Address: 633 E 138TH ST  
TSD Facility City: DOLTON  
TSD Facility State: IL  
Facility Telephone: Not reported  
Page Number: 1  
Line Number: 1  
Waste Number: D001  
Container Number: 1  
Container Type: Metal drums, barrels, kegs  
Waste Quantity: 300  
Unit: Pounds  
Handling Code: Not reported  
TSP EPA Id: Not reported  
Date TSP Sig: Not reported

Year: 2007  
Manifest Number: 000183860SKS  
Manifest Type: Not reported  
Generator EPA Id: PAR000012534  
Generator Date: 03/14/2007  
Mailing Address: Not reported  
Mailing City, St, Zip: Not reported  
Contact Name: Not reported  
Contact Phone: 610-876-9545  
TSD EPA Id: ILD980613913  
TSD Date: Not reported  
TSD Facility Name: SAFETY KLEEN CORP  
TSD Facility Address: 633 E 138TH ST  
TSD Facility City: DOLTON  
TSD Facility State: IL  
Facility Telephone: Not reported  
Page Number: 1  
Line Number: 1  
Waste Number: F005  
Container Number: 1  
Container Type: Metal drums, barrels, kegs  
Waste Quantity: 300  
Unit: Pounds  
Handling Code: Not reported  
TSP EPA Id: Not reported  
Date TSP Sig: Not reported

[Click this hyperlink](#) while viewing on your computer to access  
1 additional PA\_MANIFEST: record(s) in the EDR Site Report.

Map ID  
Direction  
Distance  
Elevation

MAP FINDINGS

Site

Database(s)

EDR ID Number  
EPA ID Number

D17  
SE  
1/8-1/4  
0.140 mi.  
739 ft.

IACONAS AUTO CENTER INC  
SIXTH & CONCORD AVE  
CHESTER, PA 19013

PA MANIFEST S111773284  
N/A

Site 3 of 4 in cluster D

Relative:  
Lower

Manifest Details:

Actual:  
29 ft.

Year: 2004  
Manifest Number: IL10860408  
Manifest Type: TSD Copy  
Generator EPA Id: PAR000012534  
Generator Date: 02/10/2004  
Mailing Address: SIXTH & CONCORD AVE  
Mailing City, St, Zip: CHESTER, PA 19013  
Contact Name: Not reported  
Contact Phone: 610-876-9545  
TSD EPA Id: ILD980613913  
TSD Date: 02/24/2004  
TSD Facility Name: SAFETY KLEEN CORP  
TSD Facility Address: 633 E 138TH ST  
TSD Facility City: DOLTON  
TSD Facility State: IL  
Facility Telephone: Not reported  
Page Number: 1  
Line Number: 2  
Waste Number: F003  
Container Number: 1  
Container Type: Metal drums, barrels, kegs  
Waste Quantity: 36  
Unit: Pounds  
Handling Code: Not reported  
TSP EPA Id: TXR000050930  
Date TSP Sig: 02/10/2004

Year: 2004  
Manifest Number: IL10860408  
Manifest Type: TSD Copy  
Generator EPA Id: PAR000012534  
Generator Date: 02/10/2004  
Mailing Address: SIXTH & CONCORD AVE  
Mailing City, St, Zip: CHESTER, PA 19013  
Contact Name: Not reported  
Contact Phone: 610-876-9545  
TSD EPA Id: ILD980613913  
TSD Date: 02/24/2004  
TSD Facility Name: SAFETY KLEEN CORP  
TSD Facility Address: 633 E 138TH ST  
TSD Facility City: DOLTON  
TSD Facility State: IL  
Facility Telephone: Not reported  
Page Number: 1  
Line Number: 2  
Waste Number: F005  
Container Number: 1  
Container Type: Metal drums, barrels, kegs  
Waste Quantity: 36  
Unit: Pounds  
Handling Code: Not reported  
TSP EPA Id: TXR000050930

Map ID  
Direction  
Distance  
Elevation

MAP FINDINGS

Site

Database(s)

EDR ID Number  
EPA ID Number

**IACONAS AUTO CENTER INC (Continued)**

**S111773284**

Date TSP Sig: 02/10/2004  
Year: 2004  
Manifest Number: IL10860408  
Manifest Type: TSD Copy  
Generator EPA Id: PAR000012534  
Generator Date: 02/10/2004  
Mailing Address: SIXTH & CONCORD AVE  
Mailing City,St,Zip: CHESTER, PA 19013  
Contact Name: Not reported  
Contact Phone: 610-876-9545  
TSD EPA Id: ILD980613913  
TSD Date: 02/24/2004  
TSD Facility Name: SAFETY KLEEN CORP  
TSD Facility Address: 633 E 138TH ST  
TSD Facility City: DOLTON  
TSD Facility State: IL  
Facility Telephone: Not reported  
Page Number: 1  
Line Number: 2  
Waste Number: D001  
Container Number: 1  
Container Type: Metal drums, barrels, kegs  
Waste Quantity: 36  
Unit: Pounds  
Handling Code: Not reported  
TSP EPA Id: TXR000050930  
Date TSP Sig: 02/10/2004

**D18  
SE  
1/8-1/4  
0.140 mi.  
739 ft.**

**IACONAS AUTO CTR INC  
6TH & CONCORD AVE  
CHESTER, PA 19013  
Site 4 of 4 in cluster D**

**RCRA-SQG 1001080911  
PAR000012534**

**Relative:  
Lower  
Actual:  
29 ft.**

RCRA-SQG:  
Date Form Received by Agency: 19951020  
Handler Name: IACONAS AUTO CTR INC  
Handler Address: 6TH & CONCORD AVE  
Handler City,State,Zip: CHESTER, PA 19013  
EPA ID: PAR000012534  
Contact Name: JOSEPH IACONA JR  
Contact Address: 6TH & CONCORD AVE  
Contact City,State,Zip: CHESTER, PA 19013  
Contact Telephone: 610-876-9545  
Contact Fax: Not reported  
Contact Email: Not reported  
Contact Title: Not reported  
EPA Region: 03  
Land Type: Private  
Federal Waste Generator Description: Small Quantity Generator  
Non-Notifier: Not reported  
Biennial Report Cycle: Not reported  
Accessibility: Not reported  
Active Site Indicator: Handler Activities  
State District Owner: PA  
State District: 1  
Mailing Address: 6TH & CONCORD AVE



Map ID  
 Direction  
 Distance  
 Elevation

MAP FINDINGS

Site

Database(s)

EDR ID Number  
 EPA ID Number

**IACONAS AUTO CTR INC (Continued)**

**1001080911**

Mailing City,State,Zip:	CHESTER, PA 19013
Owner Name:	IACONAS AUTO CTR INC
Owner Type:	Private
Operator Name:	Not reported
Operator Type:	Not reported
Short-Term Generator Activity:	No
Importer Activity:	No
Mixed Waste Generator:	No
Transporter Activity:	No
Transfer Facility Activity:	No
Recycler Activity with Storage:	No
Small Quantity On-Site Burner Exemption:	No
Smelting Melting and Refining Furnace Exemption:	No
Underground Injection Control:	No
Off-Site Waste Receipt:	No
Universal Waste Indicator:	No
Universal Waste Destination Facility:	No
Federal Universal Waste:	No
Active Site Fed-Reg Treatment Storage and Disposal Facility:	Not reported
Active Site Converter Treatment storage and Disposal Facility:	Not reported
Active Site State-Reg Treatment Storage and Disposal Facility:	Not reported
Active Site State-Reg Handler:	---
Federal Facility Indicator:	Not reported
Hazardous Secondary Material Indicator:	NN
Sub-Part K Indicator:	Not reported
Commercial TSD Indicator:	No
Treatment Storage and Disposal Type:	Not reported
2018 GPRA Permit Baseline:	Not on the Baseline
2018 GPRA Renewals Baseline:	Not on the Baseline
Permit Renewals Workload Universe:	Not reported
Permit Workload Universe:	Not reported
Permit Progress Universe:	Not reported
Post-Closure Workload Universe:	Not reported
Closure Workload Universe:	Not reported
202 GPRA Corrective Action Baseline:	No
Corrective Action Workload Universe:	No
Subject to Corrective Action Universe:	No
Non-TSDFs Where RCRA CA has Been Imposed Universe:	No
TSDFs Potentially Subject to CA Under 3004 (u)/(v) Universe:	No
TSDFs Only Subject to CA under Discretionary Auth Universe:	No
Corrective Action Priority Ranking:	No NCAPS ranking
Environmental Control Indicator:	No
Institutional Control Indicator:	No
Human Exposure Controls Indicator:	N/A
Groundwater Controls Indicator:	N/A
Operating TSDF Universe:	Not reported
Full Enforcement Universe:	Not reported
Significant Non-Complier Universe:	No
Unaddressed Significant Non-Complier Universe:	No
Addressed Significant Non-Complier Universe:	No
Significant Non-Complier With a Compliance Schedule Universe:	No
Financial Assurance Required:	Not reported
Handler Date of Last Change:	20000915
Recognized Trader-Importer:	No
Recognized Trader-Exporter:	No
Importer of Spent Lead Acid Batteries:	No
Exporter of Spent Lead Acid Batteries:	No

Map ID  
Direction  
Distance  
Elevation

MAP FINDINGS

Site

Database(s)

EDR ID Number  
EPA ID Number

IACONAS AUTO CTR INC (Continued)

1001080911

Recycler Activity Without Storage: Not reported  
Manifest Broker: Not reported  
Sub-Part P Indicator: No

Hazardous Waste Summary:

Waste Code: D001  
Waste Description: IGNITABLE WASTE

Waste Code: D008  
Waste Description: LEAD

Waste Code: D018  
Waste Description: BENZENE

Waste Code: D035  
Waste Description: METHYL ETHYL KETONE

Waste Code: D039  
Waste Description: TETRACHLOROETHYLENE

Waste Code: D040  
Waste Description: TRICHLOROETHYLENE

Waste Code: F003  
Waste Description: THE FOLLOWING SPENT NONHALOGENATED SOLVENTS: XYLENE, ACETONE, ETHYL ACETATE, ETHYL BENZENE, ETHYL ETHER, METHYL ISOBUTYL KETONE, N-BUTYL ALCOHOL, CYCLOHEXANONE, AND METHANOL; ALL SPENT SOLVENT MIXTURES/BLENDS CONTAINING, BEFORE USE, ONLY THE ABOVE SPENT NONHALOGENATED SOLVENTS; AND ALL SPENT SOLVENT MIXTURES/BLENDS CONTAINING, BEFORE USE, ONE OR MORE OF THE ABOVE NONHALOGENATED SOLVENTS, AND A TOTAL OF TEN PERCENT OR MORE (BY VOLUME) OF ONE OR MORE OF THOSE SOLVENTS LISTED IN F001, F002, F004, AND F005; AND STILL BOTTOMS FROM THE RECOVERY OF THESE SPENT SOLVENTS AND SPENT SOLVENT MIXTURES.

Waste Code: F005  
Waste Description: THE FOLLOWING SPENT NONHALOGENATED SOLVENTS: TOLUENE, METHYL ETHYL KETONE, CARBON DISULFIDE, ISOBUTANOL, PYRIDINE, BENZENE, 2-ETHOXYETHANOL, AND 2-NITROPROPANE; ALL SPENT SOLVENT MIXTURES/BLENDS CONTAINING, BEFORE USE, A TOTAL OF TEN PERCENT OR MORE (BY VOLUME) OF ONE OR MORE OF THE ABOVE NONHALOGENATED SOLVENTS OR THOSE SOLVENTS LISTED IN F001, F002, OR F004; AND STILL BOTTOMS FROM THE RECOVERY OF THESE SPENT SOLVENTS AND SPENT SOLVENT MIXTURES.

Handler - Owner Operator:

Owner/Operator Indicator: Owner  
Owner/Operator Name: IACONAS AUTO CTR INC  
Legal Status: Private  
Date Became Current: Not reported  
Date Ended Current: Not reported  
Owner/Operator Address: 6TH & CONCORD AVE  
Owner/Operator City,State,Zip: CHESTER, PA 19013  
Owner/Operator Telephone: 610-876-9545  
Owner/Operator Telephone Ext: Not reported  
Owner/Operator Fax: Not reported

Map ID  
 Direction  
 Distance  
 Elevation

MAP FINDINGS

Site

Database(s)

EDR ID Number  
 EPA ID Number

**IACONAS AUTO CTR INC (Continued)**

**1001080911**

Owner/Operator Email: Not reported

Historic Generators:  
 Receive Date: 19951020  
 Handler Name: IACONAS AUTO CTR INC  
 Federal Waste Generator Description: Small Quantity Generator  
 State District Owner: PA  
 Large Quantity Handler of Universal Waste: No  
 Recognized Trader Importer: No  
 Recognized Trader Exporter: No  
 Spent Lead Acid Battery Importer: No  
 Spent Lead Acid Battery Exporter: No  
 Current Record: Yes  
 Non Storage Recycler Activity: Not reported  
 Electronic Manifest Broker: Not reported

List of NAICS Codes and Descriptions:  
 NAICS Codes: No NAICS Codes Found

Facility Has Received Notices of Violations:  
 Violations: No Violations Found

Evaluation Action Summary:  
 Evaluations: No Evaluations Found

**19**  
**ENE**  
**1/8-1/4**  
**0.164 mi.**  
**865 ft.**

**EIGHTH STREET DRUM**  
**208 W. EIGHTH STREET**  
**CHESTER, PA 19013**

**SEMS-ARCHIVE** **1001114761**  
**PRP** **PA0001480946**

**Relative:**  
**Lower**  
**Actual:**  
**20 ft.**

SEMS Archive:  
 Site ID: 0305242  
 EPA ID: PA0001480946  
 Name: EIGHTH STREET DRUM  
 Address: 208 W. EIGHTH STREET  
 Address 2: Not reported  
 City,State,Zip: CHESTER, PA 19013  
 Cong District: 01  
 FIPS Code: 42045  
 FF: N  
 NPL: Not on the NPL  
 Non NPL Status: NFRAP-Site does not qualify for the NPL based on existing information

SEMS Archive Detail:

Region: 03  
 Site ID: 0305242  
 EPA ID: PA0001480946  
 Site Name: EIGHTH STREET DRUM  
 NPL: N  
 FF: N  
 OU: 00  
 Action Code: VS  
 Action Name: ARCH SITE  
 SEQ: 1

Map ID  
Direction  
Distance  
Elevation

MAP FINDINGS

Site

Database(s)

EDR ID Number  
EPA ID Number

**EIGHTH STREET DRUM (Continued)**

**1001114761**

Start Date: Not reported  
Finish Date: 2001-06-25 04:00:00  
Qual: Not reported  
Current Action Lead: EPA Perf In-Hse

Region: 03  
Site ID: 0305242  
EPA ID: PA0001480946  
Site Name: EIGHTH STREET DRUM  
NPL: N  
FF: N  
OU: 00  
Action Code: PA  
Action Name: PA  
SEQ: 1  
Start Date: 1996-07-15 04:00:00  
Finish Date: 2001-03-06 05:00:00  
Qual: N  
Current Action Lead: EPA Perf In-Hse

Region: 03  
Site ID: 0305242  
EPA ID: PA0001480946  
Site Name: EIGHTH STREET DRUM  
NPL: N  
FF: N  
OU: 00  
Action Code: RS  
Action Name: RV ASSESS  
SEQ: 1  
Start Date: 1996-07-15 04:00:00  
Finish Date: 1996-07-16 04:00:00  
Qual: Not reported  
Current Action Lead: EPA Perf

Region: 03  
Site ID: 0305242  
EPA ID: PA0001480946  
Site Name: EIGHTH STREET DRUM  
NPL: N  
FF: N  
OU: 00  
Action Code: DS  
Action Name: DISCVRY  
SEQ: 1  
Start Date: Not reported  
Finish Date: 1996-07-15 04:00:00  
Qual: Not reported  
Current Action Lead: EPA Perf

Region: 03  
Site ID: 0305242  
EPA ID: PA0001480946  
Site Name: EIGHTH STREET DRUM  
NPL: N  
FF: N  
OU: 00

Map ID  
Direction  
Distance  
Elevation

MAP FINDINGS

Site

Database(s)

EDR ID Number  
EPA ID Number

**EIGHTH STREET DRUM (Continued)**

**1001114761**

Action Code: RV  
Action Name: RMVL  
SEQ: 1  
Start Date: 1996-07-16 04:00:00  
Finish Date: 1996-10-10 04:00:00  
Qual: C  
Current Action Lead: EPA Perf

PRP:  
PRP Name: RAM INDUSTRIES, INC.

**20  
NE  
1/8-1/4  
0.182 mi.  
960 ft.**

**CHESTER HIGH SCHOOL  
200 WEST NINTH ST  
CHESTER, PA 19013**

**PA MANIFEST S110050311  
N/A**

**Relative:  
Lower  
Actual:  
17 ft.**

Manifest Details:  
Year: 2008  
Manifest Number: 003144810JJK  
Manifest Type: TSD Copy  
Generator EPA Id: PADEP0013963  
Generator Date: 01/16/2008  
Mailing Address: Not reported  
Mailing City, St, Zip: Not reported  
Contact Name: Not reported  
Contact Phone: Not reported  
TSD EPA Id: PAD067098822  
TSD Date: Not reported  
TSD Facility Name: CYCLE CHEM INC  
TSD Facility Address: 550 INDUSTRIAL DRIVE  
TSD Facility City: LEWISBERRY  
TSD Facility State: PA  
Facility Telephone: Not reported  
Page Number: 1  
Line Number: 1  
Waste Number: D003  
Container Number: 1  
Container Type: Fiberboard or plastic drums, barrels, kegs  
Waste Quantity: 1  
Unit: Pounds  
Handling Code: Not reported  
TSP EPA Id: Not reported  
Date TSP Sig: Not reported  
  
Year: 2008  
Manifest Number: 003144810JJK  
Manifest Type: TSD Copy  
Generator EPA Id: PADEP0013963  
Generator Date: 01/16/2008  
Mailing Address: Not reported  
Mailing City, St, Zip: Not reported  
Contact Name: Not reported  
Contact Phone: Not reported  
TSD EPA Id: PAD067098822  
TSD Date: Not reported  
TSD Facility Name: CYCLE CHEM INC



Map ID  
Direction  
Distance  
Elevation

MAP FINDINGS

Site

Database(s)

EDR ID Number  
EPA ID Number

**CHESTER HIGH SCHOOL (Continued)**

**S110050311**

TSD Facility Address: 550 INDUSTRIAL DRIVE  
TSD Facility City: LEWISBERRY  
TSD Facility State: PA  
Facility Telephone: Not reported  
Page Number: 1  
Line Number: 1  
Waste Number: D001  
Container Number: 1  
Container Type: Fiberboard or plastic drums, barrels, kegs  
Waste Quantity: 1  
Unit: Pounds  
Handling Code: Not reported  
TSP EPA Id: Not reported  
Date TSP Sig: Not reported

**E21**  
**SE**  
**1/8-1/4**  
**0.190 mi.**  
**1003 ft.**

**WEST PHILA BRONZE**  
**CONCORD AVE & PATTERSON ST**  
**CHESTER, PA**

**PA UNREG LTANKS** **S105918955**  
**N/A**

**Site 1 of 2 in cluster E**

**Relative:**  
**Lower**

UNREG LTANKS:  
Region: South East  
Contaminant: DIESEL FUEL  
Closed: **Not reported**  
Class: Cleanup of Tanks using authorities other than Act 32

**Actual:**  
**27 ft.**

**F22**  
**SSW**  
**1/8-1/4**  
**0.197 mi.**  
**1041 ft.**

**BALDT INC**  
**810 W 6TH ST**  
**CHESTER, PA 19013**

**PA MANIFEST** **S118068539**  
**N/A**

**Site 1 of 3 in cluster F**

**Relative:**  
**Lower**

Manifest Details:  
Year: 2014  
Manifest Number: 007441944FLE  
Manifest Type: TSD Copy  
Generator EPA Id: PADEP0020018  
Generator Date: 07/01/2014  
Mailing Address: Not reported  
Mailing City,St,Zip: Not reported  
Contact Name: Not reported  
Contact Phone: Not reported  
TSD EPA Id: Not reported  
TSD Date: Not reported  
TSD Facility Name: CLEAN EARTH OF NORTH JERSEY INC  
TSD Facility Address: 105 JACOBUS AVE  
TSD Facility City: SOUTH KEARNY  
TSD Facility State: NJ  
Facility Telephone: Not reported  
Page Number: 1  
Line Number: 1  
Waste Number: D008  
Container Number: 4  
Container Type: Metal drums, barrels, kegs  
Waste Quantity: 1800

**Actual:**  
**45 ft.**

Map ID  
Direction  
Distance  
Elevation

MAP FINDINGS

Site

Database(s)

EDR ID Number  
EPA ID Number

**BALDT INC (Continued)**

**S118068539**

Unit: Pounds  
Handling Code: Not reported  
TSP EPA Id: NJD991291105  
Date TSP Sig: Not reported

**E23**  
**SE**  
**1/8-1/4**  
**0.225 mi.**  
**1188 ft.**

**BARCLAY STREET ABANDONED DRUMS**  
**518 BARCLAY STREET**  
**CHESTER, PA 19013**

**SEMS-ARCHIVE 1003866838**  
**PAD987285400**

**Site 2 of 2 in cluster E**

**Relative:**  
**Lower**  
**Actual:**  
**26 ft.**

SEMS Archive:  
Site ID: 0304145  
EPA ID: PAD987285400  
Name: BARCLAY STREET ABANDONED DRUMS  
Address: 518 BARCLAY STREET  
Address 2: Not reported  
City,State,Zip: CHESTER, PA 19013  
Cong District: 05  
FIPS Code: 42045  
FF: N  
NPL: Not on the NPL  
Non NPL Status: NFRAP-Site does not qualify for the NPL based on existing information

SEMS Archive Detail:

Region: 03  
Site ID: 0304145  
EPA ID: PAD987285400  
Site Name: BARCLAY STREET ABANDONED DRUMS  
NPL: N  
FF: N  
OU: 00  
Action Code: VS  
Action Name: ARCH SITE  
SEQ: 1  
Start Date: Not reported  
Finish Date: 1991-11-01 05:00:00  
Qual: Not reported  
Current Action Lead: EPA Perf In-Hse

Region: 03  
Site ID: 0304145  
EPA ID: PAD987285400  
Site Name: BARCLAY STREET ABANDONED DRUMS  
NPL: N  
FF: N  
OU: 00  
Action Code: DS  
Action Name: DISCVRY  
SEQ: 1  
Start Date: 1990-08-14 04:00:00  
Finish Date: 1990-08-14 04:00:00  
Qual: Not reported  
Current Action Lead: EPA Perf

Region: 03  
Site ID: 0304145  
EPA ID: PAD987285400

Map ID  
 Direction  
 Distance  
 Elevation

MAP FINDINGS

Site

Database(s)

EDR ID Number  
 EPA ID Number

**BARCLAY STREET ABANDONED DRUMS (Continued)**

**1003866838**

Site Name:	BARCLAY STREET ABANDONED DRUMS
NPL:	N
FF:	N
OU:	00
Action Code:	RS
Action Name:	RV ASSESS
SEQ:	1
Start Date:	1990-08-14 04:00:00
Finish Date:	1990-08-14 04:00:00
Qual:	Not reported
Current Action Lead:	EPA Perf
Region:	03
Site ID:	0304145
EPA ID:	PAD987285400
Site Name:	BARCLAY STREET ABANDONED DRUMS
NPL:	N
FF:	N
OU:	00
Action Code:	PA
Action Name:	PA
SEQ:	1
Start Date:	1991-07-10 04:00:00
Finish Date:	1991-11-01 05:00:00
Qual:	N
Current Action Lead:	EPA Perf

**F24**  
**SSW**  
**1/8-1/4**  
**0.229 mi.**  
**1210 ft.**

**BALDT INC**  
**801 W 6TH ST**  
**CHESTER, PA 19013**  
**Site 2 of 3 in cluster F**

**PA AUL** **S115848375**  
**PA VCP** **N/A**  
**PA MANIFEST**

**Relative:**  
**Lower**  
**Actual:**  
**40 ft.**

<b>AUL:</b>	
Name:	BALDT INC
Address:	801 W 6TH ST
City,State,Zip:	CHESTER, PA 19013-3709
Facility Id:	774462
Primary Facility Type:	Land Recycling and Cleanup Locator
Latitude:	Not reported
Longitude:	Not reported
Region:	Southeast Region
Client Id:	Not reported
Client Name:	Not reported
Incident Id / Name Description:	N/A
Remediation Id:	44319
Remediation Received Date:	3/17/2014
Address:	801 W 6TH ST CHESTER, PA 19013-3709
AUL Code:	ENVIRONMENTAL COVENANT
Received Date:	06/17/2015
Action Date:	12/08/2015
Action:	DEP SIGNED
Recorded Date:	12/30/2015
Terminated Date:	Not reported
Amended Date:	Not reported
Activity Use Limitation Code:	Not reported
Activity Use Limitation Desc:	Not reported

Map ID  
Direction  
Distance  
Elevation

MAP FINDINGS

Site

Database(s)

EDR ID Number  
EPA ID Number

**BALDT INC (Continued)**

**S115848375**

Aul Comment: Not reported  
Internal Use EDR Field: Not reported

VCP:

Name: BALDT INC  
Address: 801 W 6TH ST  
City,State,Zip: CHESTER, PA

Cleanup Records:

Municipality: Chester City  
Region: Southeast Region  
Category Desc: PAH  
Type: Complete Sites  
LRP Activity Number: 46252  
Remediation: Site-Specific Standard  
Activity: NO  
Date Approved: 05/27/2015  
Date Received: Not reported  
Date Nonuse: Not reported  
ICS Code: Not reported  
Media: Soil  
Latitude: 39.844999999999999  
Longitude: -75.371387999999996

Name: BALDT INC  
Address: 801 W 6TH ST  
City,State,Zip: CHESTER, PA

Activity:

Activity ID: 774462, 774462,  
Municipality: Chester City  
Region: Southeast Region  
Category Desc: PAH  
Type: Complete Sites  
LRP Activity Number: 46252  
Remediation: Site-Specific Standard  
Activity: NO  
Date Approved: 05/27/2015  
Date Received: Not reported  
Date Nonuse: Not reported  
ICS Code: Not reported  
Media: Groundwater  
Latitude: 39.844999999999999  
Longitude: -75.371387999999996

Manifest Details:

Year: 2015  
Manifest Number: 013317406JJK  
Manifest Type: TSD Copy  
Generator EPA Id: PADEP0021187  
Generator Date: 01/06/2015  
Mailing Address: Not reported  
Mailing City,St,Zip: Not reported  
Contact Name: Not reported  
Contact Phone: Not reported  
TSD EPA Id: Not reported  
TSD Date: Not reported

Map ID  
Direction  
Distance  
Elevation

MAP FINDINGS

Site

Database(s)

EDR ID Number  
EPA ID Number

**BALDT INC (Continued)**

**S115848375**

TSD Facility Name: Cycle Chem Inc  
TSD Facility Address: 550 Industrial Rd  
TSD Facility City: Lewisberry  
TSD Facility State: PA  
Facility Telephone: Not reported  
Page Number: 1  
Line Number: 1  
Waste Number: D001  
Container Number: 1  
Container Type: Metal drums, barrels, kegs  
Waste Quantity: 100  
Unit: Pounds  
Handling Code: Not reported  
TSP EPA Id: PAD067098822  
Date TSP Sig: Not reported

Year: 2015  
Manifest Number: 013197832JJK  
Manifest Type: TSD Copy  
Generator EPA Id: PADEP0021187  
Generator Date: 01/23/2015  
Mailing Address: Not reported  
Mailing City,St,Zip: Not reported  
Contact Name: Not reported  
Contact Phone: Not reported  
TSD EPA Id: Not reported  
TSD Date: Not reported  
TSD Facility Name: Environmental Enterprises Inc  
TSD Facility Address: 4650 Spring Grove Ave  
TSD Facility City: Cincinnati  
TSD Facility State: OH  
Facility Telephone: Not reported  
Page Number: 1  
Line Number: 1  
Waste Number: D001  
Container Number: 2  
Container Type: Metal drums, barrels, kegs  
Waste Quantity: 300  
Unit: Pounds  
Handling Code: Not reported  
TSP EPA Id: OHD083377010  
Date TSP Sig: Not reported

Year: 2014  
Manifest Number: 013325644JJK  
Manifest Type: TSD Copy  
Generator EPA Id: PADEP0021187  
Generator Date: 12/09/2014  
Mailing Address: Not reported  
Mailing City,St,Zip: Not reported  
Contact Name: Not reported  
Contact Phone: Not reported  
TSD EPA Id: Not reported  
TSD Date: Not reported  
TSD Facility Name: Cycle Chem Inc  
TSD Facility Address: 550 Industrial Rd  
TSD Facility City: Lewisberry



Map ID  
Direction  
Distance  
Elevation

MAP FINDINGS

Site

Database(s)

EDR ID Number  
EPA ID Number

**BALDT INC (Continued)**

**S115848375**

TSD Facility State: PA  
Facility Telephone: Not reported  
Page Number: 1  
Line Number: 1  
Waste Number: D007  
Container Number: 1  
Container Type: Metal boxes, cartons, cases (including roll-offs)  
Waste Quantity: 200  
Unit: Gallons (liquids only)  
Handling Code: Not reported  
TSP EPA Id: PAD067098822  
Date TSP Sig: Not reported

Year: 2014  
Manifest Number: 013325527JJK  
Manifest Type: TSD Copy  
Generator EPA Id: PADEP0021187  
Generator Date: 12/15/2014  
Mailing Address: Not reported  
Mailing City,St,Zip: Not reported  
Contact Name: Not reported  
Contact Phone: Not reported  
TSD EPA Id: Not reported  
TSD Date: Not reported  
TSD Facility Name: Cycle Chem Inc  
TSD Facility Address: 550 Industrial Rd  
TSD Facility City: Lewisberry  
TSD Facility State: PA  
Facility Telephone: Not reported  
Page Number: 1  
Line Number: 1  
Waste Number: D001  
Container Number: 1  
Container Type: Metal boxes, cartons, cases (including roll-offs)  
Waste Quantity: 20  
Unit: Cubic Yards  
Handling Code: Not reported  
TSP EPA Id: PAD067098822  
Date TSP Sig: Not reported

Year: 2014  
Manifest Number: 013325527JJK  
Manifest Type: TSD Copy  
Generator EPA Id: PADEP0021187  
Generator Date: 12/15/2014  
Mailing Address: Not reported  
Mailing City,St,Zip: Not reported  
Contact Name: Not reported  
Contact Phone: Not reported  
TSD EPA Id: Not reported  
TSD Date: Not reported  
TSD Facility Name: Cycle Chem Inc  
TSD Facility Address: 550 Industrial Rd  
TSD Facility City: Lewisberry  
TSD Facility State: PA  
Facility Telephone: Not reported  
Page Number: 1

Map ID  
Direction  
Distance  
Elevation

MAP FINDINGS

Site

Database(s)

EDR ID Number  
EPA ID Number

**BALDT INC (Continued)**

**S115848375**

Line Number: 1  
Waste Number: D007  
Container Number: 1  
Container Type: Metal boxes, cartons, cases (including roll-offs)  
Waste Quantity: 20  
Unit: Cubic Yards  
Handling Code: Not reported  
TSP EPA Id: PAD067098822  
Date TSP Sig: Not reported

Year: 2014  
Manifest Number: 013325644JJK  
Manifest Type: TSD Copy  
Generator EPA Id: PADEP0021187  
Generator Date: 12/09/2014  
Mailing Address: Not reported  
Mailing City,St,Zip: Not reported  
Contact Name: Not reported  
Contact Phone: Not reported  
TSD EPA Id: Not reported  
TSD Date: Not reported  
TSD Facility Name: Cycle Chem Inc  
TSD Facility Address: 550 Industrial Rd  
TSD Facility City: Lewisberry  
TSD Facility State: PA  
Facility Telephone: Not reported  
Page Number: 1  
Line Number: 1  
Waste Number: D001  
Container Number: 1  
Container Type: Metal boxes, cartons, cases (including roll-offs)  
Waste Quantity: 200  
Unit: Gallons (liquids only)  
Handling Code: Not reported  
TSP EPA Id: PAD067098822  
Date TSP Sig: Not reported

**F25**  
**SSW**  
**1/8-1/4**  
**0.229 mi.**  
**1210 ft.**

**BALDT MFG**  
**801 W 6TH ST**  
**CHESTER, PA 19013**  
**Site 3 of 3 in cluster F**

**PA ARCHIVE UST** **S111107519**  
**N/A**

**Relative:**  
**Lower**  
**Actual:**  
**40 ft.**

ARCHIVE UST:  
Name: BALDT MFG  
Address: 801 W 6TH ST  
City,State,Zip: CHESTER 19013-3709  
Facility Id: 23-19507  
Site ID: 488890  
Municipality: Chester City  
Client Date: 189071  
Owner Id: Not reported  
Owner Name: BALDT INC  
Owner Address: 801 W 6TH ST  
Owner Address 2: Not reported  
Owner City,St,Zip: CHESTER, PA 19013  
Owner Phone: Not reported  
Owner County Code: Not reported

Map ID  
Direction  
Distance  
Elevation

MAP FINDINGS

Site

Database(s)

EDR ID Number  
EPA ID Number

**BALDT MFG (Continued)**

**S111107519**

Resp Party Name: BALDT INC  
RP Address: 801 W 6TH ST  
RP Address 2: Not reported  
RP City,St,Zip: CHESTER, PA 19013-3709  
Region Code Name: Not reported  
Regulated Expire Date: Not reported

Tank Sequence #: 001  
Tank Id: 639052  
Status: Closed Without a Permit  
Status Code End Date: Not reported  
Capacity: 20000  
Substance: HO  
Tank Substance End Date: Not reported  
Install Date: Not reported  
Tank Code: UST  
Inspection Code: Not reported  
Last Inspection: Not reported  
Substance Type: Not reported  
CASRN for Hazardous Substances: 189071  
Chemical Name: BALDT INC  
Other Information Regarding The Tank Substance: Not reported  
Undeliverable Address Ind.: N  
Contact Name: UNKNOWN  
Company: Not reported

Tank Sequence #: 002  
Tank Id: 639054  
Status: Exempt From State Law  
Status Code End Date: Not reported  
Capacity: 20000  
Substance: HO  
Tank Substance End Date: Not reported  
Install Date: Not reported  
Tank Code: UST  
Inspection Code: Not reported  
Last Inspection: Not reported  
Substance Type: Not reported  
CASRN for Hazardous Substances: 189071  
Chemical Name: BALDT INC  
Other Information Regarding The Tank Substance: Not reported  
Undeliverable Address Ind.: N  
Contact Name: UNKNOWN  
Company: Not reported

Tank Sequence #: 003  
Tank Id: 639056  
Status: Exempt From State Law  
Status Code End Date: Not reported  
Capacity: 6000  
Substance: OTHER  
Tank Substance End Date: Not reported  
Install Date: Not reported  
Tank Code: UST  
Inspection Code: Not reported

Map ID  
Direction  
Distance  
Elevation

MAP FINDINGS

Site

Database(s)

EDR ID Number  
EPA ID Number

**BALDT MFG (Continued)**

**S111107519**

Last Inspection: Not reported  
Substance Type: Not reported  
CASRN for Hazardous Substances: 189071  
Chemical Name: BALDT INC  
Other Information Regarding The Tank Substance: Not reported  
Undeliverable Address Ind.: N  
Contact Name: UNKNOWN  
Company: Not reported

Tank Sequence #: 004  
Tank Id: 639057  
Status: Exempt From State Law  
Status Code End Date: Not reported  
Capacity: 3000  
Substance: OTHER  
Tank Substance End Date: Not reported  
Install Date: Not reported  
Tank Code: UST  
Inspection Code: Not reported  
Last Inspection: Not reported  
Substance Type: Not reported  
CASRN for Hazardous Substances: 189071  
Chemical Name: BALDT INC  
Other Information Regarding The Tank Substance: Not reported  
Undeliverable Address Ind.: N  
Contact Name: UNKNOWN  
Company: Not reported

Tank Sequence #: 005  
Tank Id: 639058  
Status: Exempt From State Law  
Status Code End Date: Not reported  
Capacity: 2000  
Substance: OTHER  
Tank Substance End Date: Not reported  
Install Date: Not reported  
Tank Code: UST  
Inspection Code: Not reported  
Last Inspection: Not reported  
Substance Type: Not reported  
CASRN for Hazardous Substances: 189071  
Chemical Name: BALDT INC  
Other Information Regarding The Tank Substance: Not reported  
Undeliverable Address Ind.: N  
Contact Name: UNKNOWN  
Company: Not reported

Tank Sequence #: 006  
Tank Id: 639059  
Status: Exempt From State Law  
Status Code End Date: Not reported  
Capacity: 2000  
Substance: OTHER  
Tank Substance End Date: Not reported

Map ID  
 Direction  
 Distance  
 Elevation

MAP FINDINGS

Site

Database(s)

EDR ID Number  
 EPA ID Number

**BALDT MFG (Continued)**

**S111107519**

Install Date:	Not reported
Tank Code:	UST
Inspection Code:	Not reported
Last Inspection:	Not reported
Substance Type:	Not reported
CASRN for Hazardous Substances:	189071
Chemical Name:	BALDT INC
Other Information Regarding The Tank Substance:	Not reported
Undeliverable Address Ind.:	N
Contact Name:	UNKNOWN
Company:	Not reported

**G26  
 NW  
 1/8-1/4  
 0.245 mi.  
 1291 ft.**

**AMOCO 1718 TANKS  
 1201 KERLIN ST  
 CHESTER, PA 19013**

**RCRA-SQG 1001090982  
 FINDS PAR000015891  
 ECHO**

**Site 1 of 3 in cluster G**

**Relative:  
 Higher  
 Actual:  
 54 ft.**

RCRA-SQG:		
Date Form Received by Agency:		19960122
Handler Name:	AMOCO 1718 TANKS	
Handler Address:		1201 KERLIN ST
Handler City,State,Zip:		CHESTER, PA 19013-4017
EPA ID:		PAR000015891
Contact Name:		TONI DOUGHERTY
Contact Address:		STE 900 1 W PENNSYLVANIA AVE
Contact City,State,Zip:		TOWSON, MD 21204-5027
Contact Telephone:		410-494-3704
Contact Fax:		Not reported
Contact Email:		Not reported
Contact Title:		Not reported
EPA Region:		03
Land Type:		Private
Federal Waste Generator Description:		Small Quantity Generator
Non-Notifier:		Not reported
Biennial Report Cycle:		Not reported
Accessibility:		Not reported
Active Site Indicator:		Handler Activities
State District Owner:		PA
State District:		1
Mailing Address:		STE 900 1 W PENNSYLVANIA AVE
Mailing City,State,Zip:		TOWSON, MD 21204-5027
Owner Name:		AMOCO OIL CO
Owner Type:		Private
Operator Name:		Not reported
Operator Type:		Not reported
Short-Term Generator Activity:		No
Importer Activity:		No
Mixed Waste Generator:		No
Transporter Activity:		No
Transfer Facility Activity:		No
Recycler Activity with Storage:		No
Small Quantity On-Site Burner Exemption:		No
Smelting Melting and Refining Furnace Exemption:		No
Underground Injection Control:		No
Off-Site Waste Receipt:		No
Universal Waste Indicator:		No
Universal Waste Destination Facility:		No



Map ID  
 Direction  
 Distance  
 Elevation

MAP FINDINGS

Site

Database(s)

EDR ID Number  
 EPA ID Number

**AMOCO 1718 TANKS (Continued)**

**1001090982**

Federal Universal Waste:	No
Active Site Fed-Reg Treatment Storage and Disposal Facility:	Not reported
Active Site Converter Treatment storage and Disposal Facility:	Not reported
Active Site State-Reg Treatment Storage and Disposal Facility:	Not reported
Active Site State-Reg Handler:	---
Federal Facility Indicator:	Not reported
Hazardous Secondary Material Indicator:	NN
Sub-Part K Indicator:	Not reported
Commercial TSD Indicator:	No
Treatment Storage and Disposal Type:	Not reported
2018 GPRA Permit Baseline:	Not on the Baseline
2018 GPRA Renewals Baseline:	Not on the Baseline
Permit Renewals Workload Universe:	Not reported
Permit Workload Universe:	Not reported
Permit Progress Universe:	Not reported
Post-Closure Workload Universe:	Not reported
Closure Workload Universe:	Not reported
202 GPRA Corrective Action Baseline:	No
Corrective Action Workload Universe:	No
Subject to Corrective Action Universe:	No
Non-TSDFs Where RCRA CA has Been Imposed Universe:	No
TSDFs Potentially Subject to CA Under 3004 (u)/(v) Universe:	No
TSDFs Only Subject to CA under Discretionary Auth Universe:	No
Corrective Action Priority Ranking:	No NCAPS ranking
Environmental Control Indicator:	No
Institutional Control Indicator:	No
Human Exposure Controls Indicator:	N/A
Groundwater Controls Indicator:	N/A
Operating TSDF Universe:	Not reported
Full Enforcement Universe:	Not reported
Significant Non-Complier Universe:	No
Unaddressed Significant Non-Complier Universe:	No
Addressed Significant Non-Complier Universe:	No
Significant Non-Complier With a Compliance Schedule Universe:	No
Financial Assurance Required:	Not reported
Handler Date of Last Change:	20000915
Recognized Trader-Importer:	No
Recognized Trader-Exporter:	No
Importer of Spent Lead Acid Batteries:	No
Exporter of Spent Lead Acid Batteries:	No
Recycler Activity Without Storage:	Not reported
Manifest Broker:	Not reported
Sub-Part P Indicator:	No

Hazardous Waste Summary:

Waste Code:	D001
Waste Description:	IGNITABLE WASTE
Waste Code:	D018
Waste Description:	BENZENE

Handler - Owner Operator:

Owner/Operator Indicator:	Owner
Owner/Operator Name:	AMOCO OIL CO
Legal Status:	Private

Map ID  
Direction  
Distance  
Elevation

MAP FINDINGS

Site

Database(s)

EDR ID Number  
EPA ID Number

**AMOCO 1718 TANKS (Continued)**

**1001090982**

Date Became Current: Not reported  
Date Ended Current: Not reported  
Owner/Operator Address: STE 900 1 W PENNSYLVANIA AVE  
Owner/Operator City,State,Zip: TOWSON, MD 21204-5027  
Owner/Operator Telephone: 410-494-3704  
Owner/Operator Telephone Ext: Not reported  
Owner/Operator Fax: Not reported  
Owner/Operator Email: Not reported

Historic Generators:

Receive Date: 19960122  
Handler Name: AMOCO 1718 TANKS  
Federal Waste Generator Description: Small Quantity Generator  
State District Owner: PA  
Large Quantity Handler of Universal Waste: No  
Recognized Trader Importer: No  
Recognized Trader Exporter: No  
Spent Lead Acid Battery Importer: No  
Spent Lead Acid Battery Exporter: No  
Current Record: Yes  
Non Storage Recycler Activity: Not reported  
Electronic Manifest Broker: Not reported

List of NAICS Codes and Descriptions:

NAICS Codes: No NAICS Codes Found

Facility Has Received Notices of Violations:

Violations: No Violations Found

Evaluation Action Summary:

Evaluations: No Evaluations Found

FINDS:

Registry ID: 110004876607

Click Here:

Environmental Interest/Information System:

RCRAInfo is a national information system that supports the Resource Conservation and Recovery Act (RCRA) program through the tracking of events and activities related to facilities that generate, transport, and treat, store, or dispose of hazardous waste. RCRAInfo allows RCRA program staff to track the notification, permit, compliance, and corrective action activities required under RCRA.

[Click this hyperlink](#) while viewing on your computer to access additional FINDS: detail in the EDR Site Report.

ECHO:

Envid: 1001090982  
Registry ID: 110004876607  
DFR URL: <http://echo.epa.gov/detailed-facility-report?fid=110004876607>  
Name: AMOCO 1718 TANKS  
Address: 1201 KERLIN ST  
City,State,Zip: CHESTER, PA 19013

MAP FINDINGS

Map ID  
 Direction  
 Distance  
 Elevation

Site

Database(s)

EDR ID Number  
 EPA ID Number

**G27**      **CHESTER GAS STA**  
**NW**        **1201 KERLIN ST**  
**1/8-1/4**    **CHESTER, PA 19013**  
**0.245 mi.**  
**1291 ft.**    **Site 2 of 3 in cluster G**

**PA LUST**    **1001181163**  
**PA ARCHIVE UST**    **N/A**

**Relative:**  
**Higher**  
**Actual:**  
**54 ft.**

**LUST:**  
 Name: CHESTER GAS STA  
 Address: 1201 KERLIN ST  
 City,State,Zip: CHESTER, PA 19013-4017  
 Region: EP SE Rgnl Off Norristown  
 Municipality: Chester City  
 Facility Id: 591157  
 Facility Type: Underground Storage Tank Containing Petroleum  
**Facility Status: Cleanup Completed**  
 Status Date: 11/30/2004  
 Confirmed Date: 05/10/1999  
 Program Other Id: 23-29698  
 Client: SINGH FUEL LP  
 Incident Id: 1233  
 Incident Desc: AMOCO SS 1718  
 Suspect Date: Not reported  
 Source Of Notification: Not reported  
 Release Discovered: Not reported  
 Source Cause Of Release: Not reported  
 Tank: Not reported  
 Impact Desc: Ground Water  
 Substance: Unleaded Gasoline  
 CAS RN: Not reported  
 Chemical: Not reported  
 Comments: Not reported  
 Horizontal Ref Datum: WGS84  
 Altitude Datum: Not reported  
 Latitude: 39.851317  
 Longitude: -75.373459

Name: CHESTER GAS STA  
 Address: 1201 KERLIN ST  
 City,State,Zip: CHESTER, PA 19013-4017  
 Region: EP SE Rgnl Off Norristown  
 Municipality: Chester City  
 Facility Id: 591157  
 Facility Type: Underground Storage Tank Containing Petroleum  
**Facility Status: Cleanup Completed**  
 Status Date: 11/30/2004  
 Confirmed Date: 05/10/1999  
 Program Other Id: 23-29698  
 Client: SINGH FUEL LP  
 Incident Id: 1233  
 Incident Desc: AMOCO SS 1718  
 Suspect Date: Not reported  
 Source Of Notification: Not reported  
 Release Discovered: Not reported  
 Source Cause Of Release: Not reported  
 Tank: Not reported  
 Impact Desc: Soil  
 Substance: Unleaded Gasoline  
 CAS RN: Not reported  
 Chemical: Not reported

Map ID  
Direction  
Distance  
Elevation

MAP FINDINGS

Site

Database(s)

EDR ID Number  
EPA ID Number

**CHESTER GAS STA (Continued)**

1001181163

Comments: Not reported  
Horizontal Ref Datum: WGS84  
Altitude Datum: Not reported  
Latitude: 39.851317  
Longitude: -75.373459

ARCHIVE UST:

Name: CHESTER GAS STA  
Address: 1201 KERLIN ST  
City,State,Zip: CHESTER 19013-4017  
Facility Id: 23-29698  
Site ID: 573241  
Municipality: Chester City  
Client Date: 357520  
Owner Id: Not reported  
Owner Name: 1201 KERLIN STREET REALTY LP  
Owner Address: 10517 TYLER TER  
Owner Address 2: Not reported  
Owner City,St,Zip: POTOMAC, MD 20854-4060  
Owner Phone: Not reported  
Owner County Code: Not reported  
Resp Party Name: SINGH FUEL LP  
RP Address: 209 MICHELLE CT  
RP Address 2: Not reported  
RP City,St,Zip: NEWARK, DE 19702  
Region Code Name: Not reported  
Regulated Expire Date: Not reported

Tank Sequence #: 001  
Tank Id: 639718  
Status: Removed  
Status Code End Date: Not reported  
Capacity: 12000  
Substance: GAS  
Tank Substance End Date: Not reported  
Install Date: 11/01/1988  
Tank Code: UST  
Inspection Code: Not reported  
Last Inspection: Not reported  
Substance Type: Not reported  
CASRN for Hazardous Substances: 357520  
Chemical Name: SINGH FUEL LP  
Other Information Regarding The Tank Substance: Not reported  
Undeliverable Address Ind.: N  
Contact Name: REZA KOLAHDOUZAN  
Company: Not reported

Tank Sequence #: 002  
Tank Id: 639719  
Status: Removed  
Status Code End Date: Not reported  
Capacity: 10000  
Substance: GAS  
Tank Substance End Date: Not reported  
Install Date: 11/01/1988  
Tank Code: UST

Map ID  
 Direction  
 Distance  
 Elevation

MAP FINDINGS

Site

Database(s)

EDR ID Number  
 EPA ID Number

**CHESTER GAS STA (Continued)**

**1001181163**

Inspection Code: Not reported  
 Last Inspection: Not reported  
 Substance Type: Not reported  
 CASRN for Hazardous Substances: 357520  
 Chemical Name: SINGH FUEL LP  
 Other Information Regarding The Tank Substance: Not reported  
 Undeliverable Address Ind.: N  
 Contact Name: REZA KOLAHDOUZAN  
 Company: Not reported

Tank Sequence #: 003  
 Tank Id: 639720  
 Status: Removed  
 Status Code End Date: Not reported  
 Capacity: 8000  
 Substance: DIESEL  
 Tank Substance End Date: Not reported  
 Install Date: 11/01/1988  
 Tank Code: UST  
 Inspection Code: Not reported  
 Last Inspection: Not reported  
 Substance Type: Not reported  
 CASRN for Hazardous Substances: 357520  
 Chemical Name: SINGH FUEL LP  
 Other Information Regarding The Tank Substance: Not reported  
 Undeliverable Address Ind.: N  
 Contact Name: REZA KOLAHDOUZAN  
 Company: Not reported

**G28  
 NW  
 1/8-1/4  
 0.245 mi.  
 1291 ft.**

**CHESTER GAS STA  
 1201 KERLIN ST  
 CHESTER, PA 19013**

**PA UST U004329991  
 N/A**

**Site 3 of 3 in cluster G**

**Relative:  
 Higher  
 Actual:  
 54 ft.**

UST:  
 Name: CHESTER GAS STA  
 Address: 1201 KERLIN ST  
 City,State,Zip: CHESTER, PA 19013-4017  
 Site ID: 573241  
 Other Id: 23-29698  
 Client Id Number: 357520  
 Municipality Name: Chester  
 Region: EP SE Rgnl Off Norristown  
 Mailing Name: SINGH FUEL LP  
 Mailing Address: 209 MICHELLE CT  
 Mailing Address 2: Not reported  
 Mailing City,St,Zip: NEWARK, DE 19802  
 Registration Expiration Date: 02/04/2022

Tank Seq No: 4  
**Tank Status: Currently In Use**  
 Capacity: 12000  
 Substance: Gasoline  
 Date Installed: 06/19/2020  
 Tank Code: UST  
 Inspection Code: Facility Operation Inspection



Map ID  
Direction  
Distance  
Elevation

MAP FINDINGS

Site

Database(s)

EDR ID Number  
EPA ID Number

**CHESTER GAS STA (Continued)**

U004329991

Tank Last Dt Inspected: 06/09/2021  
Decode for Tstatus: Currently In Use  
Decode for Substance: Gasoline

Tank Seq No: 5  
**Tank Status: Currently In Use**  
Capacity: 5000  
Substance: Gasoline  
Date Installed: 06/19/2020  
Tank Code: UST  
Inspection Code: Facility Operation Inspection  
Tank Last Dt Inspected: 06/09/2021  
Decode for Tstatus: Currently In Use  
Decode for Substance: Gasoline

Tank Seq No: 6  
**Tank Status: Currently In Use**  
Capacity: 5000  
Substance: Diesel Fuel  
Date Installed: 06/19/2020  
Tank Code: UST  
Inspection Code: Facility Operation Inspection  
Tank Last Dt Inspected: 06/09/2021  
Decode for Tstatus: Currently In Use  
Decode for Substance: Diesel Fuel

29  
SE  
1/4-1/2  
0.263 mi.  
1387 ft.

**CROWN FOUNDRY DIV OF W PHILA BRONZE CO**  
**500 CONCORD AVE**  
**CHESTER, PA 19013**

PA LUST S116237931  
N/A

Relative:  
Lower  
Actual:  
25 ft.

LUST:  
Name: CROWN FOUNDRY DIV OF W PHILA BRONZE CO  
Address: 500 CONCORD AVE  
City,State,Zip: CHESTER, PA 19013-4344  
Region: EP SE Rgnl Off Norristown  
Municipality: Chester City  
Facility Id: 591341  
Facility Type: Underground Storage Tank Containing Petroleum  
**Facility Status: Cleanup Completed**  
Status Date: 04/07/1995  
Confirmed Date: 09/20/1994  
Program Other Id: 23-40487  
Client: RALPH CACCIUTTI  
Incident Id: 46116  
Incident Desc: 23-40487 WEST PHILA BRONZE  
Suspect Date: Not reported  
Source Of Notification: INSTL  
Release Discovered: CLOS  
Source Cause Of Release: INFNP  
Tank: Not reported  
Impact Desc: Soil  
Substance: Fuel Oil No 5  
CAS RN: Not reported  
Chemical: Not reported

Map ID  
Direction  
Distance  
Elevation

MAP FINDINGS

Site

Database(s)

EDR ID Number  
EPA ID Number

**CROWN FOUNDRY DIV OF W PHILA BRONZE CO (Continued)**

**S116237931**

Comments: Not reported  
Horizontal Ref Datum: WGS84  
Altitude Datum: Not reported  
Latitude: 39.845879  
Longitude: -75.365189

**30**  
**WSW**  
**1/4-1/2**  
**0.306 mi.**  
**1617 ft.**

**NIXON CLEANERS**  
**9TH AND PUSEY ST.**  
**CHESTER, PA 19013**

**SEMS-ARCHIVE 1003866991**  
**PAD987348893**

**Relative:**  
**Higher**

SEMS Archive:

**Actual:**  
**61 ft.**

Site ID: 0304494  
EPA ID: PAD987348893  
Name: NIXON CLEANERS  
Address: 9TH AND PUSEY ST.  
Address 2: Not reported  
City,State,Zip: CHESTER, PA 19013  
Cong District: 05  
FIPS Code: 42045  
FF: N  
NPL: Not on the NPL  
Non NPL Status: NFRAP-Site does not qualify for the NPL based on existing information

SEMS Archive Detail:

Region: 03  
Site ID: 0304494  
EPA ID: PAD987348893  
Site Name: NIXON CLEANERS  
NPL: N  
FF: N  
OU: 00  
Action Code: VS  
Action Name: ARCH SITE  
SEQ: 1  
Start Date: Not reported  
Finish Date: 1992-04-22 04:00:00  
Qual: Not reported  
Current Action Lead: EPA Perf In-Hse

Region: 03  
Site ID: 0304494  
EPA ID: PAD987348893  
Site Name: NIXON CLEANERS  
NPL: N  
FF: N  
OU: 00  
Action Code: PA  
Action Name: PA  
SEQ: 1  
Start Date: Not reported  
Finish Date: 1992-04-22 04:00:00  
Qual: N  
Current Action Lead: EPA Perf

Region: 03  
Site ID: 0304494

Map ID  
 Direction  
 Distance  
 Elevation

MAP FINDINGS

Site

Database(s)

EDR ID Number  
 EPA ID Number

**NIXON CLEANERS (Continued)**

**1003866991**

EPA ID: PAD987348893  
 Site Name: NIXON CLEANERS  
 NPL: N  
 FF: N  
 OU: 00  
 Action Code: DS  
 Action Name: DISCVRY  
 SEQ: 1  
 Start Date: 1991-10-15 04:00:00  
 Finish Date: 1991-10-15 04:00:00  
 Qual: Not reported  
 Current Action Lead: EPA Perf

Region: 03  
 Site ID: 0304494  
 EPA ID: PAD987348893  
 Site Name: NIXON CLEANERS  
 NPL: N  
 FF: N  
 OU: 00  
 Action Code: RS  
 Action Name: RV ASSESS  
 SEQ: 1  
 Start Date: 1991-08-22 04:00:00  
 Finish Date: 1991-08-22 04:00:00  
 Qual: Not reported  
 Current Action Lead: EPA Perf

**31**  
**ENE**  
**1/4-1/2**  
**0.337 mi.**  
**1778 ft.**

**MUNS SWEET CLNR/CHESTER**  
**15 W 7TH ST**  
**CHESTER, PA 19013**

**RCRA-VSQQ 1000223272**  
**PA UNREG LTANKS PAD981741523**  
**ICIS**  
**US AIRS**  
**PA AIRS**  
**PA DRYCLEANERS**  
**PA MANIFEST**

**Relative:**  
**Lower**

**Actual:**  
**19 ft.**

RCRA-VSQQ:  
 Date Form Received by Agency: 20040907  
 Handler Name: SWEET CLEANERS  
 Handler Address: 15 W SEVENTH ST  
 Handler City,State,Zip: CHESTER, PA 19013  
 EPA ID: PAD981741523  
 Contact Name: SUE BATEN  
 Contact Address: 15 W SEVENTH ST  
 Contact City,State,Zip: CHESTER, PA 19013  
 Contact Telephone: 215-872-9156  
 Contact Fax: Not reported  
 Contact Email: Not reported  
 Contact Title: Not reported  
 EPA Region: 03  
 Land Type: Not reported  
 Federal Waste Generator Description: Conditionally Exempt Small Quantity Generator  
 Non-Notifier: E  
 Biennial Report Cycle: Not reported  
 Accessibility: Not reported  
 Active Site Indicator: Handler Activities  
 State District Owner: PA

Map ID  
 Direction  
 Distance  
 Elevation

MAP FINDINGS

Site

Database(s)

EDR ID Number  
 EPA ID Number

**MUNS SWEET CLNR/CHESTER (Continued)**

**1000223272**

State District:	1
Mailing Address:	15 W SEVENTH ST
Mailing City, State, Zip:	CHESTER, PA 19013
Owner Name:	YOUNG R HA
Owner Type:	Private
Operator Name:	OPERNAME
Operator Type:	Private
Short-Term Generator Activity:	No
Importer Activity:	No
Mixed Waste Generator:	No
Transporter Activity:	No
Transfer Facility Activity:	No
Recycler Activity with Storage:	No
Small Quantity On-Site Burner Exemption:	No
Smelting Melting and Refining Furnace Exemption:	No
Underground Injection Control:	No
Off-Site Waste Receipt:	No
Universal Waste Indicator:	No
Universal Waste Destination Facility:	No
Federal Universal Waste:	No
Active Site Fed-Reg Treatment Storage and Disposal Facility:	Not reported
Active Site Converter Treatment storage and Disposal Facility:	Not reported
Active Site State-Reg Treatment Storage and Disposal Facility:	Not reported
Active Site State-Reg Handler:	---
Federal Facility Indicator:	Not reported
Hazardous Secondary Material Indicator:	NN
Sub-Part K Indicator:	Not reported
Commercial TSD Indicator:	No
Treatment Storage and Disposal Type:	Not reported
2018 GPRA Permit Baseline:	Not on the Baseline
2018 GPRA Renewals Baseline:	Not on the Baseline
Permit Renewals Workload Universe:	Not reported
Permit Workload Universe:	Not reported
Permit Progress Universe:	Not reported
Post-Closure Workload Universe:	Not reported
Closure Workload Universe:	Not reported
202 GPRA Corrective Action Baseline:	No
Corrective Action Workload Universe:	No
Subject to Corrective Action Universe:	No
Non-TSDFs Where RCRA CA has Been Imposed Universe:	No
TSDFs Potentially Subject to CA Under 3004 (u)/(v) Universe:	No
TSDFs Only Subject to CA under Discretionary Auth Universe:	No
Corrective Action Priority Ranking:	No NCAPS ranking
Environmental Control Indicator:	No
Institutional Control Indicator:	No
Human Exposure Controls Indicator:	N/A
Groundwater Controls Indicator:	N/A
Operating TSDF Universe:	Not reported
Full Enforcement Universe:	Not reported
Significant Non-Complier Universe:	No
Unaddressed Significant Non-Complier Universe:	No
Addressed Significant Non-Complier Universe:	No
Significant Non-Complier With a Compliance Schedule Universe:	No
Financial Assurance Required:	Not reported
Handler Date of Last Change:	20040929
Recognized Trader-Importer:	No
Recognized Trader-Exporter:	No

Map ID  
Direction  
Distance  
Elevation

MAP FINDINGS

Site

Database(s)

EDR ID Number  
EPA ID Number

**MUNS SWEET CLNR/CHESTER (Continued)**

**1000223272**

Importer of Spent Lead Acid Batteries: No  
Exporter of Spent Lead Acid Batteries: No  
Recycler Activity Without Storage: Not reported  
Manifest Broker: Not reported  
Sub-Part P Indicator: No

**Hazardous Waste Summary:**

Waste Code: F002  
Waste Description: THE FOLLOWING SPENT HALOGENATED SOLVENTS: TETRACHLOROETHYLENE, METHYLENE CHLORIDE, TRICHLOROETHYLENE, 1,1,1-TRICHLOROETHANE, CHLOROBENZENE, 1,1,2-TRICHLORO-1,2,2-TRIFLUOROETHANE, ORTHO-DICHLOROBENZENE, TRICHLOROFLUOROMETHANE, AND 1,1,2, TRICHLOROETHANE; ALL SPENT SOLVENT MIXTURES/BLENDS CONTAINING, BEFORE USE, A TOTAL OF TEN PERCENT OR MORE (BY VOLUME) OF ONE OR MORE OF THE ABOVE HALOGENATED SOLVENTS OR THOSE SOLVENTS LISTED IN F001, F004, AND F005; AND STILL BOTTOMS FROM THE RECOVERY OF THESE SPENT SOLVENTS AND SPENT SOLVENT MIXTURES.

**Handler - Owner Operator:**

Owner/Operator Indicator: Owner  
Owner/Operator Name: YOUNG R HA  
Legal Status: Private  
Date Became Current: Not reported  
Date Ended Current: Not reported  
Owner/Operator Address: OWNERSTREET  
Owner/Operator City,State,Zip: OWNERCITY, AK 99999  
Owner/Operator Telephone: 215-555-1212  
Owner/Operator Telephone Ext: Not reported  
Owner/Operator Fax: Not reported  
Owner/Operator Email: Not reported

Owner/Operator Indicator: Operator  
Owner/Operator Name: OPERNAME  
Legal Status: Private  
Date Became Current: Not reported  
Date Ended Current: Not reported  
Owner/Operator Address: OPERSTREET  
Owner/Operator City,State,Zip: OPERCITY, AK 99999  
Owner/Operator Telephone: 215-555-1212  
Owner/Operator Telephone Ext: Not reported  
Owner/Operator Fax: Not reported  
Owner/Operator Email: Not reported

Owner/Operator Indicator: Operator  
Owner/Operator Name: OPERNAME  
Legal Status: Private  
Date Became Current: Not reported  
Date Ended Current: Not reported  
Owner/Operator Address: OPERSTREET  
Owner/Operator City,State,Zip: OPERCITY, AK 99999  
Owner/Operator Telephone: 215-555-1212  
Owner/Operator Telephone Ext: Not reported  
Owner/Operator Fax: Not reported  
Owner/Operator Email: Not reported



Map ID  
Direction  
Distance  
Elevation

MAP FINDINGS

Site

Database(s)

EDR ID Number  
EPA ID Number

**MUNS SWEET CLNR/CHESTER (Continued)**

**1000223272**

Owner/Operator Indicator: Owner  
Owner/Operator Name: YOUNG R HA  
Legal Status: Private  
Date Became Current: Not reported  
Date Ended Current: Not reported  
Owner/Operator Address: OWNERSTREET  
Owner/Operator City,State,Zip: OWNERCITY, AK 99999  
Owner/Operator Telephone: 215-555-1212  
Owner/Operator Telephone Ext: Not reported  
Owner/Operator Fax: Not reported  
Owner/Operator Email: Not reported

Historic Generators:

Receive Date: 20040907  
Handler Name: SWEET CLEANERS  
Federal Waste Generator Description: Conditionally Exempt Small Quantity Generator  
State District Owner: PA  
Large Quantity Handler of Universal Waste: No  
Recognized Trader Importer: No  
Recognized Trader Exporter: No  
Spent Lead Acid Battery Importer: No  
Spent Lead Acid Battery Exporter: No  
Current Record: Yes  
Non Storage Recycler Activity: Not reported  
Electronic Manifest Broker: Not reported

Receive Date: 19861118  
Handler Name: SWEET CLEANERS  
Federal Waste Generator Description: Small Quantity Generator  
State District Owner: PA  
Large Quantity Handler of Universal Waste: No  
Recognized Trader Importer: No  
Recognized Trader Exporter: No  
Spent Lead Acid Battery Importer: No  
Spent Lead Acid Battery Exporter: No  
Current Record: No  
Non Storage Recycler Activity: Not reported  
Electronic Manifest Broker: Not reported

List of NAICS Codes and Descriptions:

NAICS Code: 81232  
NAICS Description: DRYCLEANING AND LAUNDRY SERVICES (EXCEPT COIN-OPERATED)

Facility Has Received Notices of Violation:

Found Violation: No  
Agency Which Determined Violation: Not reported  
Violation Short Description: Not reported  
Date Violation was Determined: Not reported  
Actual Return to Compliance Date: Not reported  
Return to Compliance Qualifier: Not reported  
Violation Responsible Agency: Not reported  
Scheduled Compliance Date: Not reported  
Enforcement Identifier: Not reported  
Date of Enforcement Action: Not reported  
Enforcement Responsible Agency: Not reported  
Enforcement Docket Number: Not reported

Map ID  
Direction  
Distance  
Elevation

MAP FINDINGS

Site

Database(s)

EDR ID Number  
EPA ID Number

**MUNS SWEET CLNR/CHESTER (Continued)**

**1000223272**

Enforcement Attorney:	Not reported
Corrective Action Component:	Not reported
Appeal Initiated Date:	Not reported
Appeal Resolution Date:	Not reported
Disposition Status Date:	Not reported
Disposition Status:	Not reported
Disposition Status Description:	Not reported
Consent/Final Order Sequence Number:	Not reported
Consent/Final Order Respondent Name:	Not reported
Consent/Final Order Lead Agency:	Not reported
Enforcement Type:	Not reported
Enforcement Responsible Person:	Not reported
Enforcement Responsible Sub-Organization:	Not reported
SEP Sequence Number:	Not reported
SEP Expenditure Amount:	Not reported
SEP Scheduled Completion Date:	Not reported
SEP Actual Date:	Not reported
SEP Defaulted Date:	Not reported
SEP Type:	Not reported
SEP Type Description:	Not reported
Proposed Amount:	Not reported
Final Monetary Amount:	Not reported
Paid Amount:	Not reported
Final Count:	Not reported
Final Amount:	Not reported
Found Violation:	No
Agency Which Determined Violation:	Not reported
Violation Short Description:	Not reported
Date Violation was Determined:	Not reported
Actual Return to Compliance Date:	Not reported
Return to Compliance Qualifier:	Not reported
Violation Responsible Agency:	Not reported
Scheduled Compliance Date:	Not reported
Enforcement Identifier:	Not reported
Date of Enforcement Action:	Not reported
Enforcement Responsible Agency:	Not reported
Enforcement Docket Number:	Not reported
Enforcement Attorney:	Not reported
Corrective Action Component:	Not reported
Appeal Initiated Date:	Not reported
Appeal Resolution Date:	Not reported
Disposition Status Date:	Not reported
Disposition Status:	Not reported
Disposition Status Description:	Not reported
Consent/Final Order Sequence Number:	Not reported
Consent/Final Order Respondent Name:	Not reported
Consent/Final Order Lead Agency:	Not reported
Enforcement Type:	Not reported
Enforcement Responsible Person:	Not reported
Enforcement Responsible Sub-Organization:	Not reported
SEP Sequence Number:	Not reported
SEP Expenditure Amount:	Not reported
SEP Scheduled Completion Date:	Not reported
SEP Actual Date:	Not reported
SEP Defaulted Date:	Not reported
SEP Type:	Not reported

Map ID  
Direction  
Distance  
Elevation

MAP FINDINGS

Site

Database(s)

EDR ID Number  
EPA ID Number

**MUNS SWEET CLNR/CHESTER (Continued)**

**1000223272**

SEP Type Description: Not reported  
Proposed Amount: Not reported  
Final Monetary Amount: Not reported  
Paid Amount: Not reported  
Final Count: Not reported  
Final Amount: Not reported

Evaluation Action Summary:

Evaluation Date: 19960516  
Evaluation Responsible Agency: State  
Found Violation: No  
Evaluation Type Description: COMPLIANCE EVALUATION INSPECTION ON-SITE  
Evaluation Responsible Person Identifier: PAJ  
Evaluation Responsible Sub-Organization: Not reported  
Actual Return to Compliance Date: Not reported  
Scheduled Compliance Date: Not reported  
Date of Request: Not reported  
Date Response Received: Not reported  
Request Agency: Not reported  
Former Citation: Not reported

Evaluation Date: 20040514  
Evaluation Responsible Agency: State  
Found Violation: No  
Evaluation Type Description: COMPLIANCE EVALUATION INSPECTION ON-SITE  
Evaluation Responsible Person Identifier: PAJ  
Evaluation Responsible Sub-Organization: WM  
Actual Return to Compliance Date: Not reported  
Scheduled Compliance Date: Not reported  
Date of Request: Not reported  
Date Response Received: Not reported  
Request Agency: Not reported  
Former Citation: Not reported

UNREG LTANKS:

Region: South East  
Contaminant: FUEL OIL #2  
**Closed: Not reported**  
Class: Cleanup of Tanks using authorities other than Act 32

ICIS:

Enforcement Action ID: PA000A0000420459502900409  
FRS ID: 110001018595  
Action Name: MUNS SWEET CLNR/CHESTER 420459502900409  
Facility Name: MUNS SWEET CLNR/CHESTER  
Facility Address: 15 W 7TH ST  
CHESTER, PA 190134202  
Enforcement Action Type: Notice of Violation  
Facility County: DELAWARE  
Program System Acronym: AIR  
Enforcement Action Forum Desc: Administrative - Informal  
EA Type Code: NOV  
Facility SIC Code: 7216  
Federal Facility ID: Not reported  
Latitude in Decimal Degrees: 39.84991

Map ID  
Direction  
Distance  
Elevation

MAP FINDINGS

Site

Database(s)

EDR ID Number  
EPA ID Number

**MUNS SWEET CLNR/CHESTER (Continued)**

**1000223272**

Longitude in Decimal Degrees: -75.3627  
Permit Type Desc: Not reported  
Program System Acronym: PA000638832  
Facility NAICS Code: 812320  
Tribal Land Code: Not reported  
  
Enforcement Action ID: PA000A0000420459502900404  
FRS ID: 110001018595  
Action Name: MUNS SWEET CLNR/CHESTER 420459502900404  
Facility Name: MUNS SWEET CLNR/CHESTER  
Facility Address: 15 W 7TH ST  
CHESTER, PA 190134202  
  
Enforcement Action Type: Notice of Violation  
Facility County: DELAWARE  
Program System Acronym: AIR  
Enforcement Action Forum Desc: Administrative - Informal  
EA Type Code: NOV  
Facility SIC Code: 7216  
Federal Facility ID: Not reported  
Latitude in Decimal Degrees: 39.84991  
Longitude in Decimal Degrees: -75.3627  
Permit Type Desc: Not reported  
Program System Acronym: PA000638832  
Facility NAICS Code: 812320  
Tribal Land Code: Not reported

**US AIRS MINOR:**

Envid: 1000223272  
Region Code: 03  
Programmatic ID: AIR PA000638832  
Facility Registry ID: 110001018595  
D and B Number: Not reported  
Primary SIC Code: 7216  
NAICS Code: 812320  
Default Air Classification Code: MIN  
Facility Type of Ownership Code: POF  
Air CMS Category Code: Not reported  
HPV Status: Not reported

**US AIRS MINOR:**

Region Code: 03  
Programmatic ID: AIR PA000638832  
Facility Registry ID: 110001018595  
Air Operating Status Code: OPR  
Default Air Classification Code: MIN  
Air Program: MACT Standards (40 CFR Part 63)  
Activity Date: 2000-05-26 00:00:00  
Activity Status Date: Not reported  
Activity Group: Compliance Monitoring  
Activity Type: Inspection/Evaluation  
Activity Status: Not reported

Region Code: 03  
Programmatic ID: AIR PA000638832  
Facility Registry ID: 110001018595  
Air Operating Status Code: OPR

Map ID  
Direction  
Distance  
Elevation

MAP FINDINGS

Site

Database(s)

EDR ID Number  
EPA ID Number

**MUNS SWEET CLNR/CHESTER (Continued)**

**1000223272**

Default Air Classification Code: MIN  
Air Program: MACT Standards (40 CFR Part 63)  
Activity Date: 2005-03-07 00:00:00  
Activity Status Date: Not reported  
Activity Group: Compliance Monitoring  
Activity Type: Inspection/Evaluation  
Activity Status: Not reported

Region Code: 03  
Programmatic ID: AIR PA000638832  
Facility Registry ID: 110001018595  
Air Operating Status Code: OPR  
Default Air Classification Code: MIN  
Air Program: MACT Standards (40 CFR Part 63)  
Activity Date: 2005-03-24 00:00:00  
Activity Status Date: Not reported  
Activity Group: Compliance Monitoring  
Activity Type: Inspection/Evaluation  
Activity Status: Not reported

Region Code: 03  
Programmatic ID: AIR PA000638832  
Facility Registry ID: 110001018595  
Air Operating Status Code: OPR  
Default Air Classification Code: MIN  
Air Program: MACT Standards (40 CFR Part 63)  
Activity Date: 2005-05-12 00:00:00  
Activity Status Date: Not reported  
Activity Group: Compliance Monitoring  
Activity Type: Inspection/Evaluation  
Activity Status: Not reported

Region Code: 03  
Programmatic ID: AIR PA000638832  
Facility Registry ID: 110001018595  
Air Operating Status Code: OPR  
Default Air Classification Code: MIN  
Air Program: MACT Standards (40 CFR Part 63)  
Activity Date: 2005-06-07 00:00:00  
Activity Status Date: Not reported  
Activity Group: Compliance Monitoring  
Activity Type: Inspection/Evaluation  
Activity Status: Not reported

Region Code: 03  
Programmatic ID: AIR PA000638832  
Facility Registry ID: 110001018595  
Air Operating Status Code: OPR  
Default Air Classification Code: MIN  
Air Program: MACT Standards (40 CFR Part 63)  
Activity Date: 2008-07-31 00:00:00  
Activity Status Date: Not reported  
Activity Group: Compliance Monitoring  
Activity Type: Inspection/Evaluation  
Activity Status: Not reported

Region Code: 03



Map ID  
Direction  
Distance  
Elevation

MAP FINDINGS

Site

Database(s)

EDR ID Number  
EPA ID Number

**MUNS SWEET CLNR/CHESTER (Continued)**

**1000223272**

Programmatic ID: AIR PA000638832  
Facility Registry ID: 110001018595  
Air Operating Status Code: OPR  
Default Air Classification Code: MIN  
Air Program: MACT Standards (40 CFR Part 63)  
Activity Date: 2008-08-14 00:00:00  
Activity Status Date: Not reported  
Activity Group: Compliance Monitoring  
Activity Type: Inspection/Evaluation  
Activity Status: Not reported

Region Code: 03  
Programmatic ID: AIR PA000638832  
Facility Registry ID: 110001018595  
Air Operating Status Code: OPR  
Default Air Classification Code: MIN  
Air Program: MACT Standards (40 CFR Part 63)  
Activity Date: 2008-09-30 00:00:00  
Activity Status Date: Not reported  
Activity Group: Compliance Monitoring  
Activity Type: Inspection/Evaluation  
Activity Status: Not reported

Region Code: 03  
Programmatic ID: AIR PA000638832  
Facility Registry ID: 110001018595  
Air Operating Status Code: OPR  
Default Air Classification Code: MIN  
Air Program: MACT Standards (40 CFR Part 63)  
Activity Date: 2005-03-31 00:00:00  
Activity Status Date: 2005-03-31 00:00:00  
Activity Group: Enforcement Action  
Activity Type: Administrative - Informal  
Activity Status: Achieved

Region Code: 03  
Programmatic ID: AIR PA000638832  
Facility Registry ID: 110001018595  
Air Operating Status Code: OPR  
Default Air Classification Code: MIN  
Air Program: MACT Standards (40 CFR Part 63)  
Activity Date: 2008-08-21 00:00:00  
Activity Status Date: 2008-08-21 00:00:00  
Activity Group: Enforcement Action  
Activity Type: Administrative - Informal  
Activity Status: Achieved

Region Code: 03  
Programmatic ID: AIR PA000638832  
Facility Registry ID: 110001018595  
Air Operating Status Code: OPR  
Default Air Classification Code: MIN  
Air Program: State Implementation Plan for National Primary and Secondary Ambient Air Quality Standards  
Activity Date: 2000-05-26 00:00:00  
Activity Status Date: Not reported  
Activity Group: Compliance Monitoring  
Activity Type: Inspection/Evaluation

Map ID  
Direction  
Distance  
Elevation

MAP FINDINGS

Site

Database(s)

EDR ID Number  
EPA ID Number

**MUNS SWEET CLNR/CHESTER (Continued)**

**1000223272**

Activity Status: Not reported

Region Code: 03  
Programmatic ID: AIR PA000638832  
Facility Registry ID: 110001018595  
Air Operating Status Code: OPR  
Default Air Classification Code: MIN  
Air Program: State Implementation Plan for National Primary and Secondary Ambient Air Quality Standards  
Activity Date: 2005-03-07 00:00:00  
Activity Status Date: Not reported  
Activity Group: Compliance Monitoring  
Activity Type: Inspection/Evaluation  
Activity Status: Not reported

Region Code: 03  
Programmatic ID: AIR PA000638832  
Facility Registry ID: 110001018595  
Air Operating Status Code: OPR  
Default Air Classification Code: MIN  
Air Program: State Implementation Plan for National Primary and Secondary Ambient Air Quality Standards  
Activity Date: 2005-03-24 00:00:00  
Activity Status Date: Not reported  
Activity Group: Compliance Monitoring  
Activity Type: Inspection/Evaluation  
Activity Status: Not reported

Region Code: 03  
Programmatic ID: AIR PA000638832  
Facility Registry ID: 110001018595  
Air Operating Status Code: OPR  
Default Air Classification Code: MIN  
Air Program: State Implementation Plan for National Primary and Secondary Ambient Air Quality Standards  
Activity Date: 2005-05-12 00:00:00  
Activity Status Date: Not reported  
Activity Group: Compliance Monitoring  
Activity Type: Inspection/Evaluation  
Activity Status: Not reported

Region Code: 03  
Programmatic ID: AIR PA000638832  
Facility Registry ID: 110001018595  
Air Operating Status Code: OPR  
Default Air Classification Code: MIN  
Air Program: State Implementation Plan for National Primary and Secondary Ambient Air Quality Standards  
Activity Date: 2005-06-07 00:00:00  
Activity Status Date: Not reported  
Activity Group: Compliance Monitoring  
Activity Type: Inspection/Evaluation  
Activity Status: Not reported

Region Code: 03  
Programmatic ID: AIR PA000638832  
Facility Registry ID: 110001018595  
Air Operating Status Code: OPR  
Default Air Classification Code: MIN  
Air Program: State Implementation Plan for National Primary and Secondary Ambient Air Quality Standards  
Activity Date: 2008-07-31 00:00:00

Map ID  
Direction  
Distance  
Elevation

MAP FINDINGS

Site

Database(s)

EDR ID Number  
EPA ID Number

**MUNS SWEET CLNR/CHESTER (Continued)**

**1000223272**

Activity Status Date: Not reported  
Activity Group: Compliance Monitoring  
Activity Type: Inspection/Evaluation  
Activity Status: Not reported

Region Code: 03  
Programmatic ID: AIR PA000638832  
Facility Registry ID: 110001018595  
Air Operating Status Code: OPR  
Default Air Classification Code: MIN  
Air Program: State Implementation Plan for National Primary and Secondary Ambient Air Quality Standards  
Activity Date: 2008-08-14 00:00:00  
Activity Status Date: Not reported  
Activity Group: Compliance Monitoring  
Activity Type: Inspection/Evaluation  
Activity Status: Not reported

Region Code: 03  
Programmatic ID: AIR PA000638832  
Facility Registry ID: 110001018595  
Air Operating Status Code: OPR  
Default Air Classification Code: MIN  
Air Program: State Implementation Plan for National Primary and Secondary Ambient Air Quality Standards  
Activity Date: 2008-09-30 00:00:00  
Activity Status Date: Not reported  
Activity Group: Compliance Monitoring  
Activity Type: Inspection/Evaluation  
Activity Status: Not reported

Region Code: 03  
Programmatic ID: AIR PA000638832  
Facility Registry ID: 110001018595  
Air Operating Status Code: OPR  
Default Air Classification Code: MIN  
Air Program: State Implementation Plan for National Primary and Secondary Ambient Air Quality Standards  
Activity Date: 2005-03-31 00:00:00  
Activity Status Date: 2005-03-31 00:00:00  
Activity Group: Enforcement Action  
Activity Type: Administrative - Informal  
Activity Status: Achieved

Region Code: 03  
Programmatic ID: AIR PA000638832  
Facility Registry ID: 110001018595  
Air Operating Status Code: OPR  
Default Air Classification Code: MIN  
Air Program: State Implementation Plan for National Primary and Secondary Ambient Air Quality Standards  
Activity Date: 2008-08-21 00:00:00  
Activity Status Date: 2008-08-21 00:00:00  
Activity Group: Enforcement Action  
Activity Type: Administrative - Informal  
Activity Status: Achieved

**AIRS:**

Name: MUNS SWEET CLNR/CHESTER  
Address: 15 W 7TH ST

Map ID  
Direction  
Distance  
Elevation

MAP FINDINGS

Site

Database(s)

EDR ID Number  
EPA ID Number

**MUNS SWEET CLNR/CHESTER (Continued)**

**1000223272**

City,State,Zip: CHESTER, PA 19013-4202  
Address 2: Not reported  
Primary Facility ID: 638832  
Contact Name: Not reported  
Contact Phone: Not reported  
Contact Email: Not reported  
Status: Active  
Region: Southeast Regional Office  
Site ID: 593935  
Client ID: 210552  
Client Name: MUNS SWEET CLNR  
NAICS Code: 812320  
Client Address: 15 W 7TH ST  
Client Address 2: Not reported  
Client City: CHESTER  
Client State: PA  
Client Zip: 19013-4202  
Client Type: NON-GOVERNMENT  
NAICS Description: Drycleaning and Laundry Services (except Coin-Operated)  
Permit Number: Not reported  
Municipality: Not reported  
Authorization ID: Not reported  
Authorization Type: Not reported  
Application Type: Not reported  
Received Date: Not reported  
Issued Date: Not reported  
Expiration Date: Not reported  
Latitude: 39.84982  
Longitude: -75.364862

**DRYCLEANERS:**

Name: MUNS SWEET CLNR/CHESTER  
Address: 15 W 7TH ST  
City,State,Zip: CHESTER, PA 19013-4202  
Regional Office: 1  
District Office: 12  
County #: 23  
Site Id: 593935  
PF ID: 638832  
EPA Compliance Data System #: 4204595029  
EPA Class: Not reported  
Get Sic: Not reported  
Naics Number: 812320  
AFS Id: Not reported  
PF Other Id: 00-1200060-1  
Municipality Name: Chester City  
Date Last Modified: 03/24/2004  
Latitude Degrees: Not reported  
Latitude Minutes: Not reported  
Latitude Seconds: Not reported  
Longitude Degrees: Not reported  
Longitude Minutes: Not reported  
Longitude Seconds: Not reported  
Clint ID: 210552  
Regulatory Program: MACT  
Subpar: Subpart M--National Perchloroethylene Air Emission Standards for Dry Cleaning Facilities  
Region: Southeast Regional Office

Map ID  
Direction  
Distance  
Elevation

MAP FINDINGS

Site

Database(s)

EDR ID Number  
EPA ID Number

**MUNS SWEET CLNR/CHESTER (Continued)**

**1000223272**

Primary Facility Status: Active  
Contact Name: Not reported  
Contact Phone: Not reported  
Contact Email: Not reported  
Client: MUNS SWEET CLNR  
Client Type: Not reported  
Client Address1: 15 W 7TH ST  
Client Address2: Not reported  
Client City: CHESTER  
Client State: PA  
Client Zip: 19013-4202  
NAICS Description: Drycleaning and Laundry Services (except Coin-Operated)  
Latitude: 39.84982  
Longitude: -75.364862

**Manifest Details:**

Year: 2006  
Manifest Number: 000541955JJK  
Manifest Type: TSD Copy  
Generator EPA Id: PAD981741523  
Generator Date: 11/01/2006  
Mailing Address: Not reported  
Mailing City,St,Zip: Not reported  
Contact Name: Not reported  
Contact Phone: Not reported  
TSD EPA Id: OHD980587364  
TSD Date: Not reported  
TSD Facility Name: SAFETY KLEEN SYSTEMS INC  
TSD Facility Address: 581 MILLIKEN DRIVE SE  
TSD Facility City: HEBRON  
TSD Facility State: OH  
Facility Telephone: 215-872-9156  
Page Number: 1  
Line Number: 3  
Waste Number: F002  
Container Number: 1  
Container Type: Metal drums, barrels, kegs  
Waste Quantity: 150  
Unit: Pounds  
Handling Code: Not reported  
TSP EPA Id: Not reported  
Date TSP Sig: Not reported

Year: 2006  
Manifest Number: 000541955JJK  
Manifest Type: TSD Copy  
Generator EPA Id: PAD981741523  
Generator Date: 11/01/2006  
Mailing Address: Not reported  
Mailing City,St,Zip: Not reported  
Contact Name: Not reported  
Contact Phone: Not reported  
TSD EPA Id: OHD980587364  
TSD Date: Not reported  
TSD Facility Name: SAFETY KLEEN SYSTEMS INC  
TSD Facility Address: 581 MILLIKEN DRIVE SE  
TSD Facility City: HEBRON

Map ID  
Direction  
Distance  
Elevation

MAP FINDINGS

Site

Database(s)

EDR ID Number  
EPA ID Number

**MUNS SWEET CLNR/CHESTER (Continued)**

**1000223272**

TSD Facility State: OH  
Facility Telephone: 215-872-9156  
Page Number: 1  
Line Number: 3  
Waste Number: D039  
Container Number: 1  
Container Type: Metal drums, barrels, kegs  
Waste Quantity: 150  
Unit: Pounds  
Handling Code: Not reported  
TSP EPA Id: Not reported  
Date TSP Sig: Not reported

Year: 2006  
Manifest Number: 000541955JJK  
Manifest Type: TSD Copy  
Generator EPA Id: PAD981741523  
Generator Date: 11/01/2006  
Mailing Address: Not reported  
Mailing City,St,Zip: Not reported  
Contact Name: Not reported  
Contact Phone: Not reported  
TSD EPA Id: OHD980587364  
TSD Date: Not reported  
TSD Facility Name: SAFETY KLEEN SYSTEMS INC  
TSD Facility Address: 581 MILLIKEN DRIVE SE  
TSD Facility City: HEBRON  
TSD Facility State: OH  
Facility Telephone: 215-872-9156  
Page Number: 1  
Line Number: 3  
Waste Number: D007  
Container Number: 1  
Container Type: Metal drums, barrels, kegs  
Waste Quantity: 150  
Unit: Pounds  
Handling Code: Not reported  
TSP EPA Id: Not reported  
Date TSP Sig: Not reported

Year: 2006  
Manifest Number: 000541955JJK  
Manifest Type: TSD Copy  
Generator EPA Id: PAD981741523  
Generator Date: 11/01/2006  
Mailing Address: Not reported  
Mailing City,St,Zip: Not reported  
Contact Name: Not reported  
Contact Phone: Not reported  
TSD EPA Id: OHD980587364  
TSD Date: Not reported  
TSD Facility Name: SAFETY KLEEN SYSTEMS INC  
TSD Facility Address: 581 MILLIKEN DRIVE SE  
TSD Facility City: HEBRON  
TSD Facility State: OH  
Facility Telephone: 215-872-9156  
Page Number: 1



Map ID  
Direction  
Distance  
Elevation

MAP FINDINGS

Site

Database(s)

EDR ID Number  
EPA ID Number

**MUNS SWEET CLNR/CHESTER (Continued)**

**1000223272**

Line Number: 3  
Waste Number: D040  
Container Number: 1  
Container Type: Metal drums, barrels, kegs  
Waste Quantity: 150  
Unit: Pounds  
Handling Code: Not reported  
TSP EPA Id: Not reported  
Date TSP Sig: Not reported

**32**  
**SE**  
**1/4-1/2**  
**0.350 mi.**  
**1848 ft.**

**HOFFMAN LUMBER**  
**UNION & FRANKLIN ST**  
**WEST CHESTER BORO, PA**

**PA UNREG LTANKS** **S105918599**  
**N/A**

**Relative:**  
**Lower**  
**Actual:**  
**22 ft.**

**UNREG LTANKS:**  
Region: South East  
Contaminant: LEADED GASOLINE  
**Closed: Not reported**  
Class: Cleanup of Tanks using authorities other than Act 32

**33**  
**ENE**  
**1/4-1/2**  
**0.372 mi.**  
**1964 ft.**

**809 SPROUL ST**  
**809 SPROUL ST**  
**CHESTER, PA 19013**

**PA VCP** **S113911481**  
**N/A**

**Relative:**  
**Lower**  
**Actual:**  
**17 ft.**

**VCP:**  
Name: 809 SPROUL ST  
Address: 809 SPROUL ST  
City,State,Zip: CHESTER, PA 19013  
  
Activity:  
Activity ID: 768863,  
  
Cleanup Records:  
Municipality: Chester City  
Region: Southeast Region  
Category Desc: Fuel Oil No 2  
Type: Complete Sites  
LRP Activity Number: 45494  
Remediation: Statewide Health Standard  
Activity: NO  
Date Approved: 02/04/2014  
Date Received: Not reported  
Date Nonuse: Not reported  
ICS Code: Not reported  
Media: Soil  
Latitude: 39.851618000000002  
Longitude: -75.362778000000006

MAP FINDINGS

Map ID  
 Direction  
 Distance  
 Elevation

Site

Database(s)

EDR ID Number  
 EPA ID Number

**34**  
 North  
 1/4-1/2  
 0.381 mi.  
 2012 ft.

**CROZER CHESTER MEDL CTR INCINERATOR**  
**15TH & UPLAND STS**  
**UPLAND, PA 19013**

**PA HIST LF S100663462**  
**N/A**

**Relative:** HIST LF INACTIVE:  
**Higher** Size Acres: Not reported  
 Cont ID: Not reported  
**Actual:** Contact Name: Not reported  
**58 ft.** Contact Tele: Not reported

**35**  
 East  
 1/4-1/2  
 0.385 mi.  
 2032 ft.

**SEARS DEPT STORE**  
**524 EDMONT AVE**  
**CHESTER, PA 19013**

**PA VCP S117733432**  
**N/A**

**Relative:** VCP:  
**Lower** Name: SEARS DEPT STORE  
**Actual:** Address: 524 EDMONT AVE  
**21 ft.** City,State,Zip: CHESTER, PA 19013

Cleanup Records:  
 Municipality: Chester City  
 Region: Southeast Region  
 Category Desc: Other Organics  
 Type: Site In Progress  
 LRP Activity Number: 47544  
 Remediation: Site-Specific Standard  
 Activity: Not reported  
 Date Approved: Not reported  
 Date Received: 02/12/2015  
 Date Nonuse: Not reported  
 ICS Code: Not reported  
 Media: Groundwater  
 Latitude: 39.848525000000002  
 Longitude: -75.361565999999996

Name: SEARS DEPT STORE  
 Address: 524 EDMONT AVE  
 City,State,Zip: CHESTER, PA 19013

Activity:  
 Activity ID: 783799, 783799,  
 Municipality: Chester City  
 Region: Southeast Region  
 Category Desc: Not reported  
 Type: Site In Progress  
 LRP Activity Number: 47543  
 Remediation: Statewide Health Standard  
 Activity: Not reported  
 Date Approved: Not reported  
 Date Received: 02/12/2015  
 Date Nonuse: Not reported  
 ICS Code: Not reported  
 Media: Soil  
 Latitude: 39.848525000000002  
 Longitude: -75.361565999999996

MAP FINDINGS

Map ID			EDR ID Number
Direction			EPA ID Number
Distance			
Elevation	Site	Database(s)	

---

<b>36</b> <b>WSW</b> <b>1/4-1/2</b> <b>0.404 mi.</b> <b>2132 ft.</b>	<b>1121 W 8TH ST</b> <b>1121 W 8TH ST</b> <b>CHESTER, PA</b>	<b>PA VCP</b>	<b>S125083969</b> <b>N/A</b>
--	--	---------------	---------------------------------

<b>Relative:</b> <b>Higher</b> <b>Actual:</b> <b>55 ft.</b>	<b>VCP:</b> Name: 1121 W 8TH ST Address: 1121 W 8TH ST City,State,Zip: CHESTER, PA  <b>Activity:</b> Activity ID: 832130,  <b>Cleanup Records:</b> Municipality: Chester City Region: Southeast Region Category Desc: Fuel Oil No 2 Type: Complete Sites LRP Activity Number: 53263 Remediation: Statewide Health Standard Activity: NO Date Approved: 05/03/2019 Date Received: Not reported Date Nonuse: Not reported ICS Code: Not reported Media: Soil Latitude: 39.845193999999999 Longitude: -75.376388000000006		
--	--	--	--

<b>H37</b> <b>ESE</b> <b>1/4-1/2</b> <b>0.440 mi.</b> <b>2321 ft.</b>	<b>USPS CHESTER</b> <b>400 EDMONT AVE</b> <b>CHESTER, PA</b>  <b>Site 1 of 2 in cluster H</b>	<b>PA UNREG LTANKS</b>	<b>S105918945</b> <b>N/A</b>
---	---	------------------------	---------------------------------

<b>Relative:</b> <b>Lower</b> <b>Actual:</b> <b>18 ft.</b>	<b>UNREG LTANKS:</b> Region: South East Contaminant: FUEL OIL #2 <b>Closed: Not reported</b> Class: Cleanup of Tanks using authorities other than Act 32		
---	--	--	--

<b>H38</b> <b>ESE</b> <b>1/4-1/2</b> <b>0.440 mi.</b> <b>2321 ft.</b>	<b>CHESTER MAIN POST OFC</b> <b>400 EDMONT AVE</b> <b>CHESTER, PA 19013</b>  <b>Site 2 of 2 in cluster H</b>	<b>PA LUST</b> <b>PA NPDES</b>	<b>S118475243</b> <b>N/A</b>
---	--	-----------------------------------	---------------------------------

<b>Relative:</b> <b>Lower</b> <b>Actual:</b> <b>18 ft.</b>	<b>LUST:</b> Name: CHESTER MAIN POST OFC Address: 400 EDMONT AVE City,State,Zip: CHESTER, PA 19013-4425 Region: EP SE Rgnl Off Norristown Municipality: Chester City Facility Id: 591104 Facility Type: Underground Storage Tank Containing Petroleum <b>Facility Status: Cleanup Completed</b> Status Date: 06/23/1999 Confirmed Date: 11/24/1998		
---	--	--	--

Map ID  
Direction  
Distance  
Elevation

MAP FINDINGS

Site

Database(s)

EDR ID Number  
EPA ID Number

**CHESTER MAIN POST OFC (Continued)**

**S118475243**

Program Other Id: 23-26071  
Client: ALLENTOWN POST OFC AIRPORT BRANCH  
Incident Id: 48803  
Incident Desc: 23-26071 USPS CHESTER  
Suspect Date: 11/16/1998  
Source Of Notification: OWNER  
Release Discovered: CLOS  
Source Cause Of Release: INFNP  
Tank: Not reported  
Impact Desc: Soil  
Substance: Unleaded Gasoline  
CAS RN: 1634-04-4  
Chemical: METHYL TERT-BUTYL ETHER (MTBE)  
Comments: Not reported  
Horizontal Ref Datum: WGS84  
Altitude Datum: Not reported  
Latitude: 39.846932  
Longitude: -75.360883

**NPDES:**

Name: US POSTAL SVC CHESTER CITY FAC  
Address: 400 EDMONT AVE  
City,State,Zip: CHESTER, PA 19013-9998  
Facility ID: 558854  
Permit Number: NNOEXSE176  
Permit Name: USPS  
Effective Date: Not reported  
Expiration Date: 04/30/2017  
Receiving Waters: Not reported  
Current Major Minor Status: Minor  
Total App. Design Flow (MGD): Not reported  
Cognizant Official: DALE L. FERGUSON  
Cognizant Official Telephone: (717) 737-5108  
Permit Street Address: 1675 CAMP HILL BYPASS  
Permit City/State/Zip: CAMP HILL, PA 17011  
Municipality: Chester City  
Client ID: 145117  
Joint Permittee: No  
Facility Kind: Stormwater-Industrial  
Fee Category: Permit Terminated  
Status: Inactive  
Region: SERO  
Latest Permit Issuance Date: 05/30/2012  
Primary SIC Code: 4311  
Additional SIC Code: Not reported  
Contact: MAUREEN A. MCKENNA  
Contact Telephone: (610) 876-1265  
Contact Email: maureen.a.mckenna@usps.gov

Map ID  
Direction  
Distance  
Elevation

MAP FINDINGS

Site

Database(s) EDR ID Number  
EPA ID Number

39  
North  
1/4-1/2  
0.450 mi.  
2378 ft.

**CROZER CHESTER MED CTR  
1 MEDICAL CENTER BLVD  
CHESTER, PA 19013**

**PA LUST S118892171  
N/A**

**Relative:  
Higher  
Actual:  
80 ft.**

LUST:  
Name: CROZER CHESTER MED CTR  
Address: 1 MEDICAL CENTER BLVD  
City,State,Zip: CHESTER, PA 19013-3902  
Region: EP SE Rgnl Off Norristown  
Municipality: Upland Boro  
Facility Id: 590866  
Facility Type: Underground Storage Tank Containing Petroleum  
**Facility Status: Cleanup Completed**  
Status Date: 02/21/2012  
Confirmed Date: 10/11/2001  
Program Other Id: 23-09550  
Client: PROSPECT CCMC LLC  
Incident Id: 1933  
Incident Desc: CROZER CHESTER MED CTR  
Suspect Date: 01/25/1999  
Source Of Notification: Not reported  
Release Discovered: Not reported  
Source Cause Of Release: Not reported  
Tank: Not reported  
Impact Desc: Soil  
Substance: Diesel Fuel  
CAS RN: Not reported  
Chemical: Not reported  
Comments: Not reported  
Horizontal Ref Datum: WGS84  
Altitude Datum: Not reported  
Latitude: 39.855608  
Longitude: -75.369663

Name: CROZER CHESTER MED CTR  
Address: 1 MEDICAL CENTER BLVD  
City,State,Zip: CHESTER, PA 19013-3902  
Region: EP SE Rgnl Off Norristown  
Municipality: Upland Boro  
Facility Id: 590866  
Facility Type: Underground Storage Tank Containing Petroleum  
**Facility Status: Cleanup Completed**  
Status Date: 02/21/2012  
Confirmed Date: 12/28/1994  
Program Other Id: 23-09550  
Client: PROSPECT CCMC LLC  
Incident Id: 1934  
Incident Desc: CROZER CHESTER MED CTR  
Suspect Date: 12/27/1994  
Source Of Notification: Not reported  
Release Discovered: Not reported  
Source Cause Of Release: Not reported  
Tank: Not reported  
Impact Desc: Soil  
Substance: Unleaded Gasoline  
CAS RN: Not reported  
Chemical: Not reported

Map ID  
Direction  
Distance  
Elevation

MAP FINDINGS

Site

Database(s)

EDR ID Number  
EPA ID Number

**CROZER CHESTER MED CTR (Continued)**

**S118892171**

Comments: Not reported  
Horizontal Ref Datum: WGS84  
Altitude Datum: Not reported  
Latitude: 39.855608  
Longitude: -75.369663

Name: CROZER CHESTER MED CTR  
Address: 1 MEDICAL CENTER BLVD  
City,State,Zip: CHESTER, PA 19013-3902  
Region: EP SE Rgnl Off Norristown  
Municipality: Upland Boro  
Facility Id: 590866  
Facility Type: Underground Storage Tank Containing Petroleum  
**Facility Status: Administrative Close Out (ACO)**  
Status Date: 02/07/2013  
Confirmed Date: 09/10/2001  
Program Other Id: 23-09550  
Client: PROSPECT CCMC LLC  
Incident Id: 30646  
Incident Desc: CROZER CHESTER MED CT  
Suspect Date: 09/10/2001  
Source Of Notification: Not reported  
Release Discovered: Not reported  
Source Cause Of Release: Not reported  
Tank: Not reported  
Impact Desc: Soil  
Substance: Fuel Oil No 2  
CAS RN: Not reported  
Chemical: Not reported  
Comments: Not reported  
Horizontal Ref Datum: WGS84  
Altitude Datum: Not reported  
Latitude: 39.855608  
Longitude: -75.369663

Name: CROZER CHESTER MED CTR  
Address: 1 MEDICAL CENTER BLVD  
City,State,Zip: CHESTER, PA 19013-3902  
Region: EP SE Rgnl Off Norristown  
Municipality: Upland Boro  
Facility Id: 590866  
Facility Type: Underground Storage Tank Containing Petroleum  
**Facility Status: Cleanup Completed**  
Status Date: 11/19/2015  
Confirmed Date: 07/08/2015  
Program Other Id: 23-09550  
Client: PROSPECT CCMC LLC  
Incident Id: 48158  
Incident Desc: NOC  
Suspect Date: Not reported  
Source Of Notification: OWNER  
Release Discovered: CLOS  
Source Cause Of Release: DISP  
Tank: Not reported  
Impact Desc: Soil  
Substance: Diesel Fuel  
CAS RN: Not reported



Map ID  
Direction  
Distance  
Elevation

MAP FINDINGS

Site

Database(s)

EDR ID Number  
EPA ID Number

**CROZER CHESTER MED CTR (Continued)**

**S118892171**

Chemical: Not reported  
Comments: Not reported  
Horizontal Ref Datum: WGS84  
Altitude Datum: Not reported  
Latitude: 39.855608  
Longitude: -75.369663

**40**  
**ENE**  
**1/4-1/2**  
**0.464 mi.**  
**2452 ft.**

**MERIT CHESTER**  
**NINTH & WELSH ST**  
**CHESTER, PA 19013**

**PA LUST S119007963**  
**N/A**

**Relative:**  
**Lower**  
**Actual:**  
**21 ft.**

**LUST:**  
Name: MERIT CHESTER  
Address: NINTH & WELSH ST  
City,State,Zip: CHESTER, PA 19013  
Region: EP SE Rgnl Off Norristown  
Municipality: Chester City  
Facility Id: 590922  
Facility Type: Underground Storage Tank Containing Petroleum  
**Facility Status: Cleanup Completed**  
Status Date: 06/14/2007  
Confirmed Date: 01/09/1996  
Program Other Id: 23-14579  
Client: MERIT OIL OF PA INC  
Incident Id: 1713  
Incident Desc: MERIT CHESTER  
Suspect Date: Not reported  
Source Of Notification: Not reported  
Release Discovered: Not reported  
Source Cause Of Release: Not reported  
Tank: Not reported  
Impact Desc: Soil  
Substance: Unleaded Gasoline  
CAS RN: 91-20-3  
Chemical: NAPHTHALENE  
Comments: Not reported  
Horizontal Ref Datum: WGS84  
Altitude Datum: Not reported  
Latitude: 39.851944  
Longitude: -75.361667

Name: MERIT CHESTER  
Address: NINTH & WELSH ST  
City,State,Zip: CHESTER, PA 19013  
Region: EP SE Rgnl Off Norristown  
Municipality: Chester City  
Facility Id: 590922  
Facility Type: Underground Storage Tank Containing Petroleum  
**Facility Status: Cleanup Completed**  
Status Date: 06/14/2007  
Confirmed Date: 01/09/1996  
Program Other Id: 23-14579  
Client: MERIT OIL OF PA INC  
Incident Id: 1713  
Incident Desc: MERIT CHESTER  
Suspect Date: Not reported

Map ID  
Direction  
Distance  
Elevation

MAP FINDINGS

Site

Database(s)

EDR ID Number  
EPA ID Number

**MERIT CHESTER (Continued)**

**S119007963**

Source Of Notification: Not reported  
Release Discovered: Not reported  
Source Cause Of Release: Not reported  
Tank: Not reported  
Impact Desc: Soil  
Substance: Unleaded Gasoline  
CAS RN: 108-88-3  
Chemical: TOLUENE  
Comments: Not reported  
Horizontal Ref Datum: WGS84  
Altitude Datum: Not reported  
Latitude: 39.851944  
Longitude: -75.361667

Name: MERIT CHESTER  
Address: NINTH & WELSH ST  
City,State,Zip: CHESTER, PA 19013  
Region: EP SE Rgnl Off Norristown  
Municipality: Chester City  
Facility Id: 590922  
Facility Type: Underground Storage Tank Containing Petroleum

**Facility Status: Cleanup Completed**

Status Date: 06/14/2007  
Confirmed Date: 01/09/1996  
Program Other Id: 23-14579  
Client: MERIT OIL OF PA INC  
Incident Id: 1713  
Incident Desc: MERIT CHESTER  
Suspect Date: Not reported  
Source Of Notification: Not reported  
Release Discovered: Not reported  
Source Cause Of Release: Not reported  
Tank: Not reported  
Impact Desc: Soil  
Substance: Unleaded Gasoline  
CAS RN: 1330-20-7  
Chemical: XYLENES (TOTAL)  
Comments: Not reported  
Horizontal Ref Datum: WGS84  
Altitude Datum: Not reported  
Latitude: 39.851944  
Longitude: -75.361667

Name: MERIT CHESTER  
Address: NINTH & WELSH ST  
City,State,Zip: CHESTER, PA 19013  
Region: EP SE Rgnl Off Norristown  
Municipality: Chester City  
Facility Id: 590922  
Facility Type: Underground Storage Tank Containing Petroleum

**Facility Status: Cleanup Completed**

Status Date: 06/14/2007  
Confirmed Date: 01/09/1996  
Program Other Id: 23-14579  
Client: MERIT OIL OF PA INC  
Incident Id: 1713  
Incident Desc: MERIT CHESTER

Map ID  
Direction  
Distance  
Elevation

MAP FINDINGS

Site

Database(s)

EDR ID Number  
EPA ID Number

**MERIT CHESTER (Continued)**

**S119007963**

Suspect Date: Not reported  
Source Of Notification: Not reported  
Release Discovered: Not reported  
Source Cause Of Release: Not reported  
Tank: Not reported  
Impact Desc: Ground Water  
Substance: Unleaded Gasoline  
CAS RN: 71-43-2  
Chemical: BENZENE  
Comments: Not reported  
Horizontal Ref Datum: WGS84  
Altitude Datum: Not reported  
Latitude: 39.851944  
Longitude: -75.361667

Name: MERIT CHESTER  
Address: NINTH & WELSH ST  
City,State,Zip: CHESTER, PA 19013  
Region: EP SE Rgnl Off Norristown  
Municipality: Chester City  
Facility Id: 590922  
Facility Type: Underground Storage Tank Containing Petroleum  
**Facility Status: Cleanup Completed**  
Status Date: 06/14/2007  
Confirmed Date: 01/09/1996  
Program Other Id: 23-14579  
Client: MERIT OIL OF PA INC  
Incident Id: 1713  
Incident Desc: MERIT CHESTER  
Suspect Date: Not reported  
Source Of Notification: Not reported  
Release Discovered: Not reported  
Source Cause Of Release: Not reported  
Tank: Not reported  
Impact Desc: Ground Water  
Substance: Unleaded Gasoline  
CAS RN: 98-82-8  
Chemical: CUMENE  
Comments: Not reported  
Horizontal Ref Datum: WGS84  
Altitude Datum: Not reported  
Latitude: 39.851944  
Longitude: -75.361667

Name: MERIT CHESTER  
Address: NINTH & WELSH ST  
City,State,Zip: CHESTER, PA 19013  
Region: EP SE Rgnl Off Norristown  
Municipality: Chester City  
Facility Id: 590922  
Facility Type: Underground Storage Tank Containing Petroleum  
**Facility Status: Cleanup Completed**  
Status Date: 06/14/2007  
Confirmed Date: 01/09/1996  
Program Other Id: 23-14579  
Client: MERIT OIL OF PA INC  
Incident Id: 1713

Map ID  
Direction  
Distance  
Elevation

MAP FINDINGS

Site

Database(s)

EDR ID Number  
EPA ID Number

**MERIT CHESTER (Continued)**

**S119007963**

Incident Desc: MERIT CHESTER  
Suspect Date: Not reported  
Source Of Notification: Not reported  
Release Discovered: Not reported  
Source Cause Of Release: Not reported  
Tank: Not reported  
Impact Desc: Ground Water  
Substance: Unleaded Gasoline  
CAS RN: 100-41-4  
Chemical: ETHYL BENZENE  
Comments: Not reported  
Horizontal Ref Datum: WGS84  
Altitude Datum: Not reported  
Latitude: 39.851944  
Longitude: -75.361667

Name: MERIT CHESTER  
Address: NINTH & WELSH ST  
City,State,Zip: CHESTER, PA 19013  
Region: EP SE Rgnl Off Norristown  
Municipality: Chester City  
Facility Id: 590922  
Facility Type: Underground Storage Tank Containing Petroleum  
**Facility Status: Cleanup Completed**  
Status Date: 06/14/2007  
Confirmed Date: 01/09/1996  
Program Other Id: 23-14579  
Client: MERIT OIL OF PA INC  
Incident Id: 1713  
Incident Desc: MERIT CHESTER  
Suspect Date: Not reported  
Source Of Notification: Not reported  
Release Discovered: Not reported  
Source Cause Of Release: Not reported  
Tank: Not reported  
Impact Desc: Ground Water  
Substance: Unleaded Gasoline  
CAS RN: 1634-04-4  
Chemical: METHYL TERT-BUTYL ETHER (MTBE)  
Comments: Not reported  
Horizontal Ref Datum: WGS84  
Altitude Datum: Not reported  
Latitude: 39.851944  
Longitude: -75.361667

Name: MERIT CHESTER  
Address: NINTH & WELSH ST  
City,State,Zip: CHESTER, PA 19013  
Region: EP SE Rgnl Off Norristown  
Municipality: Chester City  
Facility Id: 590922  
Facility Type: Underground Storage Tank Containing Petroleum  
**Facility Status: Cleanup Completed**  
Status Date: 06/14/2007  
Confirmed Date: 01/09/1996  
Program Other Id: 23-14579  
Client: MERIT OIL OF PA INC

Map ID  
Direction  
Distance  
Elevation

MAP FINDINGS

Site

Database(s)

EDR ID Number  
EPA ID Number

**MERIT CHESTER (Continued)**

**S119007963**

Incident Id: 1713  
Incident Desc: MERIT CHESTER  
Suspect Date: Not reported  
Source Of Notification: Not reported  
Release Discovered: Not reported  
Source Cause Of Release: Not reported  
Tank: Not reported  
Impact Desc: Ground Water  
Substance: Unleaded Gasoline  
CAS RN: 91-20-3  
Chemical: NAPHTHALENE  
Comments: Not reported  
Horizontal Ref Datum: WGS84  
Altitude Datum: Not reported  
Latitude: 39.851944  
Longitude: -75.361667

Name: MERIT CHESTER  
Address: NINTH & WELSH ST  
City,State,Zip: CHESTER, PA 19013  
Region: EP SE Rgnl Off Norristown  
Municipality: Chester City  
Facility Id: 590922  
Facility Type: Underground Storage Tank Containing Petroleum  
**Facility Status: Cleanup Completed**  
Status Date: 06/14/2007  
Confirmed Date: 01/09/1996  
Program Other Id: 23-14579  
Client: MERIT OIL OF PA INC  
Incident Id: 1713  
Incident Desc: MERIT CHESTER  
Suspect Date: Not reported  
Source Of Notification: Not reported  
Release Discovered: Not reported  
Source Cause Of Release: Not reported  
Tank: Not reported  
Impact Desc: Ground Water  
Substance: Unleaded Gasoline  
CAS RN: 108-88-3  
Chemical: TOLUENE  
Comments: Not reported  
Horizontal Ref Datum: WGS84  
Altitude Datum: Not reported  
Latitude: 39.851944  
Longitude: -75.361667

Name: MERIT CHESTER  
Address: NINTH & WELSH ST  
City,State,Zip: CHESTER, PA 19013  
Region: EP SE Rgnl Off Norristown  
Municipality: Chester City  
Facility Id: 590922  
Facility Type: Underground Storage Tank Containing Petroleum  
**Facility Status: Cleanup Completed**  
Status Date: 06/14/2007  
Confirmed Date: 01/09/1996  
Program Other Id: 23-14579

Map ID  
Direction  
Distance  
Elevation

MAP FINDINGS

Site

Database(s)

EDR ID Number  
EPA ID Number

**MERIT CHESTER (Continued)**

**S119007963**

Client: MERIT OIL OF PA INC  
Incident Id: 1713  
Incident Desc: MERIT CHESTER  
Suspect Date: Not reported  
Source Of Notification: Not reported  
Release Discovered: Not reported  
Source Cause Of Release: Not reported  
Tank: Not reported  
Impact Desc: Ground Water  
Substance: Unleaded Gasoline  
CAS RN: 1330-20-7  
Chemical: XYLENES (TOTAL)  
Comments: Not reported  
Horizontal Ref Datum: WGS84  
Altitude Datum: Not reported  
Latitude: 39.851944  
Longitude: -75.361667

Name: MERIT CHESTER  
Address: NINTH & WELSH ST  
City,State,Zip: CHESTER, PA 19013  
Region: EP SE Rgnl Off Norristown  
Municipality: Chester City  
Facility Id: 590922  
Facility Type: Underground Storage Tank Containing Petroleum  
**Facility Status: Cleanup Completed**  
Status Date: 06/14/2007  
Confirmed Date: 01/09/1996  
Program Other Id: 23-14579

Client: MERIT OIL OF PA INC  
Incident Id: 1713  
Incident Desc: MERIT CHESTER  
Suspect Date: Not reported  
Source Of Notification: Not reported  
Release Discovered: Not reported  
Source Cause Of Release: Not reported  
Tank: Not reported  
Impact Desc: Soil  
Substance: Unleaded Gasoline  
CAS RN: 71-43-2  
Chemical: BENZENE  
Comments: Not reported  
Horizontal Ref Datum: WGS84  
Altitude Datum: Not reported  
Latitude: 39.851944  
Longitude: -75.361667

Name: MERIT CHESTER  
Address: NINTH & WELSH ST  
City,State,Zip: CHESTER, PA 19013  
Region: EP SE Rgnl Off Norristown  
Municipality: Chester City  
Facility Id: 590922  
Facility Type: Underground Storage Tank Containing Petroleum  
**Facility Status: Cleanup Completed**  
Status Date: 06/14/2007  
Confirmed Date: 01/09/1996



Map ID  
Direction  
Distance  
Elevation

MAP FINDINGS

Site

Database(s)

EDR ID Number  
EPA ID Number

**MERIT CHESTER (Continued)**

**S119007963**

Program Other Id: 23-14579  
Client: MERIT OIL OF PA INC  
Incident Id: 1713  
Incident Desc: MERIT CHESTER  
Suspect Date: Not reported  
Source Of Notification: Not reported  
Release Discovered: Not reported  
Source Cause Of Release: Not reported  
Tank: Not reported  
Impact Desc: Soil  
Substance: Unleaded Gasoline  
CAS RN: 98-82-8  
Chemical: CUMENE  
Comments: Not reported  
Horizontal Ref Datum: WGS84  
Altitude Datum: Not reported  
Latitude: 39.851944  
Longitude: -75.361667

Name: MERIT CHESTER  
Address: NINTH & WELSH ST  
City,State,Zip: CHESTER, PA 19013  
Region: EP SE Rgnl Off Norristown  
Municipality: Chester City  
Facility Id: 590922  
Facility Type: Underground Storage Tank Containing Petroleum  
**Facility Status: Cleanup Completed**  
Status Date: 06/14/2007  
Confirmed Date: 01/09/1996  
Program Other Id: 23-14579  
Client: MERIT OIL OF PA INC  
Incident Id: 1713  
Incident Desc: MERIT CHESTER  
Suspect Date: Not reported  
Source Of Notification: Not reported  
Release Discovered: Not reported  
Source Cause Of Release: Not reported  
Tank: Not reported  
Impact Desc: Soil  
Substance: Unleaded Gasoline  
CAS RN: 100-41-4  
Chemical: ETHYL BENZENE  
Comments: Not reported  
Horizontal Ref Datum: WGS84  
Altitude Datum: Not reported  
Latitude: 39.851944  
Longitude: -75.361667

Name: MERIT CHESTER  
Address: NINTH & WELSH ST  
City,State,Zip: CHESTER, PA 19013  
Region: EP SE Rgnl Off Norristown  
Municipality: Chester City  
Facility Id: 590922  
Facility Type: Underground Storage Tank Containing Petroleum  
**Facility Status: Cleanup Completed**  
Status Date: 06/14/2007

Map ID  
Direction  
Distance  
Elevation

MAP FINDINGS

Site

Database(s)

EDR ID Number  
EPA ID Number

**MERIT CHESTER (Continued)**

**S119007963**

Confirmed Date: 01/09/1996  
Program Other Id: 23-14579  
Client: MERIT OIL OF PA INC  
Incident Id: 1713  
Incident Desc: MERIT CHESTER  
Suspect Date: Not reported  
Source Of Notification: Not reported  
Release Discovered: Not reported  
Source Cause Of Release: Not reported  
Tank: Not reported  
Impact Desc: Soil  
Substance: Unleaded Gasoline  
CAS RN: 1634-04-4  
Chemical: METHYL TERT-BUTYL ETHER (MTBE)  
Comments: Not reported  
Horizontal Ref Datum: WGS84  
Altitude Datum: Not reported  
Latitude: 39.851944  
Longitude: -75.361667

41  
SE  
1/4-1/2  
0.473 mi.  
2497 ft.

**BUONO BROS BAKERY**  
**301 W 2ND ST**  
**CHESTER, PA 19013**

**PA LUST S105800216**  
**N/A**

**Relative:**  
**Lower**  
**Actual:**  
**14 ft.**

**LUST:**  
Name: BUONO BROS BAKERY  
Address: 301 W 2ND ST  
City,State,Zip: CHESTER, PA 19013-4303  
Region: EP SE Rgnl Off Norristown  
Municipality: Chester City  
Facility Id: 590794  
Facility Type: Underground Storage Tank Containing Petroleum  
**Facility Status: Cleanup Completed**  
Status Date: 07/28/2005  
Confirmed Date: 01/09/1994  
Program Other Id: 23-04394  
Client: BUONO BROS BAKERY INC  
Incident Id: 1262  
Incident Desc: BUONO BROS BAKERY INC  
Suspect Date: Not reported  
Source Of Notification: Not reported  
Release Discovered: Not reported  
Source Cause Of Release: Not reported  
Tank: Not reported  
Impact Desc: Ground Water  
Substance: Unleaded Gasoline  
CAS RN: Not reported  
Chemical: Not reported  
Comments: Not reported  
Horizontal Ref Datum: WGS84  
Altitude Datum: Not reported  
Latitude: 39.843710  
Longitude: -75.363113  
  
Name: BUONO BROS BAKERY  
Address: 301 W 2ND ST

Map ID  
Direction  
Distance  
Elevation

MAP FINDINGS

Site

Database(s)

EDR ID Number  
EPA ID Number

**BUONO BROS BAKERY (Continued)**

**S105800216**

City,State,Zip: CHESTER, PA 19013-4303  
Region: EP SE Rgnl Off Norristown  
Municipality: Chester City  
Facility Id: 590794  
Facility Type: Underground Storage Tank Containing Petroleum  
**Facility Status: Cleanup Completed**  
Status Date: 07/28/2005  
Confirmed Date: 01/09/1994  
Program Other Id: 23-04394  
Client: BUONO BROS BAKERY INC  
Incident Id: 1262  
Incident Desc: BUONO BROS BAKERY INC  
Suspect Date: Not reported  
Source Of Notification: Not reported  
Release Discovered: Not reported  
Source Cause Of Release: Not reported  
Tank: Not reported  
Impact Desc: Soil  
Substance: Unleaded Gasoline  
CAS RN: Not reported  
Chemical: Not reported  
Comments: Not reported  
Horizontal Ref Datum: WGS84  
Altitude Datum: Not reported  
Latitude: 39.843710  
Longitude: -75.363113

Name: BUONO BROS BAKERY  
Address: 301 W 2ND ST  
City,State,Zip: CHESTER, PA 19013-4303  
Region: EP SE Rgnl Off Norristown  
Municipality: Chester City  
Facility Id: 590794  
Facility Type: Underground Storage Tank Containing Petroleum  
**Facility Status: Cleanup Completed**  
Status Date: 07/28/2005  
Confirmed Date: 01/09/1992  
Program Other Id: 23-04394  
Client: BUONO BROS BAKERY INC  
Incident Id: 1263  
Incident Desc: BUONO BROS BAKERY INC  
Suspect Date: Not reported  
Source Of Notification: INSTL  
Release Discovered: CLOS  
Source Cause Of Release: Not reported  
Tank: Not reported  
Impact Desc: Ground Water  
Substance: Unleaded Gasoline  
CAS RN: Not reported  
Chemical: Not reported  
Comments: Not reported  
Horizontal Ref Datum: WGS84  
Altitude Datum: Not reported  
Latitude: 39.843710  
Longitude: -75.363113

Name: BUONO BROS BAKERY

Map ID  
Direction  
Distance  
Elevation

MAP FINDINGS

Site

Database(s)

EDR ID Number  
EPA ID Number

**BUONO BROS BAKERY (Continued)**

**S105800216**

Address: 301 W 2ND ST  
City,State,Zip: CHESTER, PA 19013-4303  
Region: EP SE Rgnl Off Norristown  
Municipality: Chester City  
Facility Id: 590794  
Facility Type: Underground Storage Tank Containing Petroleum  
**Facility Status: Cleanup Completed**  
Status Date: 07/28/2005  
Confirmed Date: 01/09/1992  
Program Other Id: 23-04394  
Client: BUONO BROS BAKERY INC  
Incident Id: 1263  
Incident Desc: BUONO BROS BAKERY INC  
Suspect Date: Not reported  
Source Of Notification: INSTL  
Release Discovered: CLOS  
Source Cause Of Release: Not reported  
Tank: Not reported  
Impact Desc: Soil  
Substance: Unleaded Gasoline  
CAS RN: Not reported  
Chemical: Not reported  
Comments: Not reported  
Horizontal Ref Datum: WGS84  
Altitude Datum: Not reported  
Latitude: 39.843710  
Longitude: -75.363113

42  
East  
1/4-1/2  
0.489 mi.  
2580 ft.

**CHESTER A CTL OFC**  
**512-518 WELSH ST**  
**CHESTER, PA 19013**

**PA LUST U003214995**  
**PA UST N/A**

**Relative:**  
**Lower**  
**Actual:**  
**22 ft.**

**LUST:**  
Name: CHESTER A CTL OFC  
Address: 512-518 WELSH ST  
City,State,Zip: CHESTER, PA 19013  
Region: EP SE Rgnl Off Norristown  
Municipality: Chester City  
Facility Id: 590954  
Facility Type: Underground Storage Tank Containing Petroleum  
**Facility Status: Cleanup Completed**  
Status Date: 12/11/1990  
Confirmed Date: 09/15/1989  
Program Other Id: 23-17514  
Client: VERIZON PENNSYLVANIA LLC  
Incident Id: 1202  
Incident Desc: BELL CHESTER A CTL OFC  
Suspect Date: Not reported  
Source Of Notification: OWNER  
Release Discovered: CLOS  
Source Cause Of Release: INFNP  
Tank: Not reported  
Impact Desc: Ground Water  
Substance: Diesel Fuel  
CAS RN: Not reported  
Chemical: Not reported

Map ID  
Direction  
Distance  
Elevation

MAP FINDINGS

Site

Database(s)

EDR ID Number  
EPA ID Number

**CHESTER A CTL OFC (Continued)**

U003214995

Comments: Not reported  
Horizontal Ref Datum: WGS84  
Altitude Datum: Not reported  
Latitude: 39.849428  
Longitude: -75.359426

Name: CHESTER A CTL OFC  
Address: 512-518 WELSH ST  
City,State,Zip: CHESTER, PA 19013  
Region: EP SE Rgnl Off Norristown  
Municipality: Chester City  
Facility Id: 590954  
Facility Type: Underground Storage Tank Containing Petroleum  
**Facility Status: Cleanup Completed**  
Status Date: 12/11/1990  
Confirmed Date: 09/15/1989  
Program Other Id: 23-17514  
Client: VERIZON PENNSYLVANIA LLC  
Incident Id: 1202  
Incident Desc: BELL CHESTER A CTL OFC  
Suspect Date: Not reported  
Source Of Notification: OWNER  
Release Discovered: CLOS  
Source Cause Of Release: INFNP  
Tank: Not reported  
Impact Desc: Ground Water  
Substance: Fuel Oil No 2  
CAS RN: Not reported  
Chemical: Not reported

Comments: Not reported  
Horizontal Ref Datum: WGS84  
Altitude Datum: Not reported  
Latitude: 39.849428  
Longitude: -75.359426

Name: CHESTER A CTL OFC  
Address: 512-518 WELSH ST  
City,State,Zip: CHESTER, PA 19013  
Region: EP SE Rgnl Off Norristown  
Municipality: Chester City  
Facility Id: 590954  
Facility Type: Underground Storage Tank Containing Petroleum  
**Facility Status: Cleanup Completed**  
Status Date: 12/11/1990  
Confirmed Date: 09/15/1989  
Program Other Id: 23-17514  
Client: VERIZON PENNSYLVANIA LLC  
Incident Id: 1202  
Incident Desc: BELL CHESTER A CTL OFC  
Suspect Date: Not reported  
Source Of Notification: OWNER  
Release Discovered: CLOS  
Source Cause Of Release: INFNP  
Tank: Not reported  
Impact Desc: Soil  
Substance: Diesel Fuel  
CAS RN: Not reported

Map ID  
Direction  
Distance  
Elevation

MAP FINDINGS

Site

Database(s)

EDR ID Number  
EPA ID Number

**CHESTER A CTL OFC (Continued)**

U003214995

Chemical: Not reported  
Comments: Not reported  
Horizontal Ref Datum: WGS84  
Altitude Datum: Not reported  
Latitude: 39.849428  
Longitude: -75.359426  
  
Name: CHESTER A CTL OFC  
Address: 512-518 WELSH ST  
City,State,Zip: CHESTER, PA 19013  
Region: EP SE Rgnl Off Norristown  
Municipality: Chester City  
Facility Id: 590954  
Facility Type: Underground Storage Tank Containing Petroleum  
**Facility Status: Cleanup Completed**  
Status Date: 12/11/1990  
Confirmed Date: 09/15/1989  
Program Other Id: 23-17514  
Client: VERIZON PENNSYLVANIA LLC  
Incident Id: 1202  
Incident Desc: BELL CHESTER A CTL OFC  
Suspect Date: Not reported  
Source Of Notification: OWNER  
Release Discovered: CLOS  
Source Cause Of Release: INFNP  
Tank: Not reported  
Impact Desc: Soil  
Substance: Fuel Oil No 2  
CAS RN: Not reported  
Chemical: Not reported  
Comments: Not reported  
Horizontal Ref Datum: WGS84  
Altitude Datum: Not reported  
Latitude: 39.849428  
Longitude: -75.359426

UST:

Name: CHESTER A CTL OFC  
Address: 512-518 WELSH ST  
City,State,Zip: CHESTER, PA 19013  
Site ID: 573103  
Other Id: 23-17514  
Client Id Number: 87568  
Municipality Name: Chester  
Region: EP SE Rgnl Off Norristown  
Mailing Name: VERIZON PENNSYLVANIA LLC  
Mailing Address: 1500 MACCORKLE AVE SE  
Mailing Address 2: Not reported  
Mailing City,St,Zip: CHARLESTON, WV 25396-0001  
Registration Expiration Date: 02/04/2022  
  
Tank Seq No: 1  
**Tank Status: Currently In Use**  
Capacity: 4000  
Substance: Diesel Fuel  
Date Installed: 12/01/1989  
Tank Code: UST



Map ID  
Direction  
Distance  
Elevation

MAP FINDINGS

Site

Database(s)

EDR ID Number  
EPA ID Number

**CHESTER A CTL OFC (Continued)**

**U003214995**

Inspection Code: Facility Operation Inspection  
Tank Last Dt Inspected: 08/06/2018  
Decode for Tstatus: Currently In Use  
Decode for Substance: Diesel Fuel

**43**  
**SW**  
**1/4-1/2**  
**0.492 mi.**  
**2597 ft.**

**AMTRAK LAMOKIN ST SUBSTA**  
**1301 W 7TH ST**  
**CHESTER, PA 19013**

**PA VCP S108299427**  
**N/A**

**Relative:**  
**Lower**  
**Actual:**  
**46 ft.**

VCP:  
Name: AMTRAK LAMOKIN ST SUBSTA  
Address: 1301 W 7TH ST  
City,State,Zip: CHESTER, PA 19013

Cleanup Records:  
Municipality: Chester City  
Region: Southeast Region  
Category Desc: PCB  
Type: Complete Sites  
LRP Activity Number: 37437  
Remediation: Statewide Health Standard  
Activity: NO  
Date Approved: 04/21/2008  
Date Received: Not reported  
Date Nonuse: Not reported  
ICS Code: Not reported  
Media: Soil  
Latitude: 39.843055  
Longitude: -75.376110999999995

Name: AMTRAK LAMOKIN ST SUBSTA  
Address: 1301 W 7TH ST  
City,State,Zip: CHESTER, PA 19013

Activity:  
Activity ID: 688991, 688991,  
Municipality: Chester City  
Region: Southeast Region  
Category Desc: PCB  
Type: Complete Sites  
LRP Activity Number: 37437  
Remediation: Statewide Health Standard  
Activity: NO  
Date Approved: 04/21/2008  
Date Received: Not reported  
Date Nonuse: Not reported  
ICS Code: Not reported  
Media: Groundwater  
Latitude: 39.843055  
Longitude: -75.376110999999995

MAP FINDINGS

Map ID			EDR ID Number
Direction			EPA ID Number
Distance			
Elevation	Site	Database(s)	

---

<b>44</b> <b>NW</b> <b>1/2-1</b> <b>0.665 mi.</b> <b>3511 ft.</b>	<b>MARVEC MFG SITE</b> <b>115 6TH ST</b> <b>UPLAND, PA</b>	<b>PA SHWS</b>	<b>S115917516</b> <b>N/A</b>
---	--	----------------	---------------------------------

<b>Relative:</b> <b>Lower</b> <b>Actual:</b> <b>32 ft.</b>	<b>SHWS:</b> Region: EP SE Rgnl Off Norristown Facility Id: 630024 Municipality: Upland Boro Site: MARVEC MFG Site Id: 442824 Program Other Id: 630024 HOR Ref Datum: WGS84 Client Id: 9489 Client Owner: MERCADANTE JOHN S Initiation Id: 28716 Initiation Type: HSCA Notice Date: Not reported List Date: Not reported Delist Date: Not reported Activity Id: 29500 Media Id: 755820 Media Name: MARVEC MFG HSCA SITE DRUM REMOVAL Media Type: Waste Media Substance Code: INORG Substance: Inorganics CASRN: 18540-29-9 Chemical: CHROMIUM (VI) Address Remarks: Not reported Response Name: DRUM REMOVAL Response Action: HSIRP - HSCA Interim Response Action -- PROMPT Start Date: 07/01/2001 Finish Date: 04/01/2002 RJD Date: 06/25/2001 Altitude Datum: Not reported Latitude: 39.854628 Longitude: -75.379829		
---	--	--	--

<b>45</b> <b>East</b> <b>1/2-1</b> <b>0.667 mi.</b> <b>3523 ft.</b>	<b>DELAWARE COUNTY GAS CO</b> <b>WELCH STREET</b> <b>CHESTER, PA 19013</b>	<b>EDR MGP</b>	<b>1008408524</b> <b>N/A</b>
---	--	----------------	---------------------------------

<b>Relative:</b> <b>Lower</b> <b>Actual:</b> <b>11 ft.</b>	<b>Manufactured Gas Plants:</b> Alternate Name: PHILADELPHIA SUBURBAN GAS AND ELECTRIC. No additional information available		
---	--	--	--

<b>46</b> <b>ESE</b> <b>1/2-1</b> <b>0.668 mi.</b> <b>3527 ft.</b>	<b>KIMBERLY CLARK PA LLC</b> <b>FRONT ST &amp; AVE OF THE STATES</b> <b>CHESTER, PA 19013</b>	<b>SEMS-ARCHIVE</b> <b>CORRACTS</b> <b>RCRA-TSDF</b> <b>RCRA-SQG</b> <b>2020 COR ACTION</b> <b>ICIS</b> <b>US AIRS</b> <b>PA MANIFEST</b> <b>NY MANIFEST</b>	<b>1000421465</b> <b>PAD002274991</b>
--	---	--	--

Map ID  
Direction  
Distance  
Elevation

MAP FINDINGS

Site

Database(s)

EDR ID Number  
EPA ID Number

**KIMBERLY CLARK PA LLC (Continued)**

**1000421465**

SEMS Archive:

Site ID: 0300546  
EPA ID: PAD002274991  
Name: SCOTT PAPER CO  
Address: FRONT & MARKET STS  
Address 2: Not reported  
City,State,Zip: CHESTER, PA 19013  
Cong District: 05  
FIPS Code: 42045  
FF: N  
NPL: Not on the NPL  
Non NPL Status: NFRAP-Site does not qualify for the NPL based on existing information

SEMS Archive Detail:

Region: 03  
Site ID: 0300546  
EPA ID: PAD002274991  
Site Name: SCOTT PAPER CO  
NPL: N  
FF: N  
OU: 00  
Action Code: VS  
Action Name: ARCH SITE  
SEQ: 1  
Start Date: Not reported  
Finish Date: 1987-12-21 05:00:00  
Qual: Not reported  
Current Action Lead: EPA Perf In-Hse

Region: 03  
Site ID: 0300546  
EPA ID: PAD002274991  
Site Name: SCOTT PAPER CO  
NPL: N  
FF: N  
OU: 00  
Action Code: DS  
Action Name: DISCVRY  
SEQ: 1  
Start Date: 1983-03-01 05:00:00  
Finish Date: 1983-03-01 05:00:00  
Qual: Not reported  
Current Action Lead: EPA Perf

Region: 03  
Site ID: 0300546  
EPA ID: PAD002274991  
Site Name: SCOTT PAPER CO  
NPL: N  
FF: N  
OU: 00  
Action Code: PA  
Action Name: PA  
SEQ: 1  
Start Date: Not reported  
Finish Date: 1987-12-21 05:00:00  
Qual: N

Map ID  
Direction  
Distance  
Elevation

MAP FINDINGS

Site

Database(s)

EDR ID Number  
EPA ID Number

**KIMBERLY CLARK PA LLC (Continued)**

**1000421465**

Current Action Lead: St Perf

**CORRACTS:**

Name: KIMBERLY CLARK PA LLC  
Address: FRONT ST & AVE OF THE STATES  
Address 2: Not reported  
EPA ID: PAD002274991  
Area Name: ENTIRE FACILITY  
Corrective Action: INVESTIGATION IMPOSITION  
Actual Date: 20101021  
Air Release Indicator: Not reported  
Groundwater Release Indicator: Not reported  
Soil Release Indicator: Not reported  
Surface Water Release Indicator: Not reported

Name: KIMBERLY CLARK PA LLC  
Address: FRONT ST & AVE OF THE STATES  
Address 2: Not reported  
EPA ID: PAD002274991  
Area Name: ENTIRE FACILITY  
Corrective Action: CA PRIORITIZATION-MEDIUM CA PRIORITY  
Actual Date: 19930528  
Air Release Indicator: Not reported  
Groundwater Release Indicator: Not reported  
Soil Release Indicator: Not reported  
Surface Water Release Indicator: Not reported

Name: KIMBERLY CLARK PA LLC  
Address: FRONT ST & AVE OF THE STATES  
Address 2: Not reported  
EPA ID: PAD002274991  
Area Name: ENTIRE FACILITY  
Corrective Action: HUMAN EXPOSURES CONTROLLED DETERMINATION-YES, APPLICABLE AS OF THIS DATE  
Actual Date: 20170922  
Air Release Indicator: Not reported  
Groundwater Release Indicator: Not reported  
Soil Release Indicator: Not reported  
Surface Water Release Indicator: Not reported

Name: KIMBERLY CLARK PA LLC  
Address: FRONT ST & AVE OF THE STATES  
Address 2: Not reported  
EPA ID: PAD002274991  
Area Name: ENTIRE FACILITY  
Corrective Action: RELEASE TO GW CONTROLLED DETERMINATION-YES, APPLICABLE AS OF THIS DATE  
Actual Date: 20170922  
Air Release Indicator: Not reported  
Groundwater Release Indicator: Not reported  
Soil Release Indicator: Not reported  
Surface Water Release Indicator: Not reported

**RCRA-SQG:**

Date Form Received by Agency: 20100615  
Handler Name: KIMBERLY CLARK PA LLC

Map ID  
 Direction  
 Distance  
 Elevation

MAP FINDINGS

Site

Database(s)

EDR ID Number  
 EPA ID Number

**KIMBERLY CLARK PA LLC (Continued)**

**1000421465**

Handler Address:	FRONT ST & AVE OF THE STATES
Handler City,State,Zip:	CHESTER, PA 19013-4471
EPA ID:	PAD002274991
Contact Name:	GARY BAKER
Contact Address:	FRONT ST & AVE OF THE STATES
Contact City,State,Zip:	CHESTER, PA 19013-4471
Contact Telephone:	610-499-6355
Contact Fax:	Not reported
Contact Email:	Not reported
Contact Title:	Not reported
EPA Region:	03
Land Type:	Other
Federal Waste Generator Description:	Small Quantity Generator
Non-Notifier:	Not reported
Biennial Report Cycle:	Not reported
Accessibility:	Not reported
Active Site Indicator:	Handler Activities, Corrective Action Activities
State District Owner:	PA
State District:	1
Mailing Address:	FRONT ST & AVE OF THE STATES
Mailing City,State,Zip:	CHESTER, PA 19013-4471
Owner Name:	Not reported
Owner Type:	Not reported
Operator Name:	Not reported
Operator Type:	Not reported
Short-Term Generator Activity:	No
Importer Activity:	No
Mixed Waste Generator:	No
Transporter Activity:	No
Transfer Facility Activity:	No
Recycler Activity with Storage:	No
Small Quantity On-Site Burner Exemption:	No
Smelting Melting and Refining Furnace Exemption:	No
Underground Injection Control:	No
Off-Site Waste Receipt:	No
Universal Waste Indicator:	No
Universal Waste Destination Facility:	No
Federal Universal Waste:	No
Active Site Fed-Reg Treatment Storage and Disposal Facility:	Not reported
Active Site Converter Treatment storage and Disposal Facility:	Not reported
Active Site State-Reg Treatment Storage and Disposal Facility:	Not reported
Active Site State-Reg Handler:	---
Federal Facility Indicator:	Not reported
Hazardous Secondary Material Indicator:	NN
Sub-Part K Indicator:	Not reported
Commercial TSD Indicator:	No
Treatment Storage and Disposal Type:	Not reported
2018 GPRA Permit Baseline:	Not on the Baseline
2018 GPRA Renewals Baseline:	Not on the Baseline
Permit Renewals Workload Universe:	Not reported
Permit Workload Universe:	Not reported
Permit Progress Universe:	Not reported
Post-Closure Workload Universe:	Not reported
Closure Workload Universe:	Not reported
202 GPRA Corrective Action Baseline:	Yes
Corrective Action Workload Universe:	Yes
Subject to Corrective Action Universe:	No

Map ID  
Direction  
Distance  
Elevation

MAP FINDINGS

Site

Database(s)

EDR ID Number  
EPA ID Number

**KIMBERLY CLARK PA LLC (Continued)**

**1000421465**

Non-TSDFs Where RCRA CA has Been Imposed Universe:	Yes
TSDFs Potentially Subject to CA Under 3004 (u)/(v) Universe:	No
TSDFs Only Subject to CA under Discretionary Auth Universe:	No
Corrective Action Priority Ranking:	Medium
Environmental Control Indicator:	No
Institutional Control Indicator:	No
Human Exposure Controls Indicator:	Yes
Groundwater Controls Indicator:	Yes
Operating TSDF Universe:	Not reported
Full Enforcement Universe:	Not reported
Significant Non-Complier Universe:	No
Unaddressed Significant Non-Complier Universe:	No
Addressed Significant Non-Complier Universe:	No
Significant Non-Complier With a Compliance Schedule Universe:	No
Financial Assurance Required:	Not reported
Handler Date of Last Change:	20100810
Recognized Trader-Importer:	No
Recognized Trader-Exporter:	No
Importer of Spent Lead Acid Batteries:	No
Exporter of Spent Lead Acid Batteries:	No
Recycler Activity Without Storage:	Not reported
Manifest Broker:	Not reported
Sub-Part P Indicator:	No

Biennial: List of Years

Year: 2005

[Click Here for Biennial Reporting System Data:](#)

Year: 2003

[Click Here for Biennial Reporting System Data:](#)

Year: 2001

[Click Here for Biennial Reporting System Data:](#)

Hazardous Waste Summary:

Waste Code:	D000
Waste Description:	Not Defined
Waste Code:	D001
Waste Description:	IGNITABLE WASTE
Waste Code:	D002
Waste Description:	CORROSIVE WASTE
Waste Code:	D003
Waste Description:	REACTIVE WASTE
Waste Code:	D004
Waste Description:	ARSENIC
Waste Code:	D005
Waste Description:	BARIUM
Waste Code:	D006
Waste Description:	CADMIUM



Map ID  
Direction  
Distance  
Elevation

MAP FINDINGS

Site

Database(s)

EDR ID Number  
EPA ID Number

**KIMBERLY CLARK PA LLC (Continued)**

**1000421465**

Waste Code:	D007
Waste Description:	CHROMIUM
Waste Code:	D008
Waste Description:	LEAD
Waste Code:	D009
Waste Description:	MERCURY
Waste Code:	D010
Waste Description:	SELENIUM
Waste Code:	D011
Waste Description:	SILVER
Waste Code:	D012
Waste Description:	ENDRIN (1,2,3,4,10,10-HEXACHLORO-1,7-EPOXY-1,4,4A,5,6,7,8,8A-OCTAHYDRO-1,4-EN DO, ENDO-5,8-DIMETH-ANO-NAPHTHALENE)
Waste Code:	D013
Waste Description:	LINDANE (1,2,3,4,5,6-HEXA-CHLOROCYCLOHEXANE, GAMMA ISOMER)
Waste Code:	D014
Waste Description:	METHOXYCHLOR (1,1,1-TRICHLORO-2,2-BIS [P-METHOXYPHENYL] ETHANE)
Waste Code:	D015
Waste Description:	TOXAPHENE (C10 H10 CL8, TECHNICAL CHLORINATED CAMPHENE, 67-69 PERCENT CHLORINE)
Waste Code:	D016
Waste Description:	2,4-D (2,4-DICHLOROPHENOXYACETIC ACID)
Waste Code:	D017
Waste Description:	2,4,5-TP SILVEX (2,4,5-TRICHLOROPHENOXYPROPIONIC ACID)
Waste Code:	D022
Waste Description:	CHLOROFORM
Waste Code:	D039
Waste Description:	TETRACHLOROETHYLENE
Waste Code:	D040
Waste Description:	TRICHLORETHYLENE
Waste Code:	F001
Waste Description:	THE FOLLOWING SPENT HALOGENATED SOLVENTS USED IN DEGREASING: TETRACHLOROETHYLENE, TRICHLORETHYLENE, METHYLENE CHLORIDE, 1,1,1-TRICHLOROETHANE, CARBON TETRACHLORIDE AND CHLORINATED FLUOROCARBONS; ALL SPENT SOLVENT MIXTURES/BLENDS USED IN DEGREASING CONTAINING, BEFORE USE, A TOTAL OF TEN PERCENT OR MORE (BY VOLUME) OF ONE OR MORE OF THE ABOVE HALOGENATED SOLVENTS OR THOSE SOLVENTS LISTED IN F002, F004, AND F005; AND STILL BOTTOMS FROM THE RECOVERY OF THESE SPENT SOLVENTS AND SPENT SOLVENT MIXTURES.
Waste Code:	F002
Waste Description:	THE FOLLOWING SPENT HALOGENATED SOLVENTS: TETRACHLOROETHYLENE,

Map ID  
Direction  
Distance  
Elevation

MAP FINDINGS

Site

Database(s)

EDR ID Number  
EPA ID Number

**KIMBERLY CLARK PA LLC (Continued)**

**1000421465**

METHYLENE CHLORIDE, TRICHLOROETHYLENE, 1,1,1-TRICHLOROETHANE, CHLOROBENZENE, 1,1,2-TRICHLORO-1,2,2-TRIFLUOROETHANE, ORTHO-DICHLOROBENZENE, TRICHLOROFLUOROMETHANE, AND 1,1,2, TRICHLOROETHANE; ALL SPENT SOLVENT MIXTURES/BLENDS CONTAINING, BEFORE USE, A TOTAL OF TEN PERCENT OR MORE (BY VOLUME) OF ONE OR MORE OF THE ABOVE HALOGENATED SOLVENTS OR THOSE SOLVENTS LISTED IN F001, F004, AND F005; AND STILL BOTTOMS FROM THE RECOVERY OF THESE SPENT SOLVENTS AND SPENT SOLVENT MIXTURES.

Waste Code: F003  
Waste Description: THE FOLLOWING SPENT NONHALOGENATED SOLVENTS: XYLENE, ACETONE, ETHYL ACETATE, ETHYL BENZENE, ETHYL ETHER, METHYL ISOBUTYL KETONE, N-BUTYL ALCOHOL, CYCLOHEXANONE, AND METHANOL; ALL SPENT SOLVENT MIXTURES/BLENDS CONTAINING, BEFORE USE, ONLY THE ABOVE SPENT NONHALOGENATED SOLVENTS; AND ALL SPENT SOLVENT MIXTURES/BLENDS CONTAINING, BEFORE USE, ONE OR MORE OF THE ABOVE NONHALOGENATED SOLVENTS, AND A TOTAL OF TEN PERCENT OR MORE (BY VOLUME) OF ONE OR MORE OF THOSE SOLVENTS LISTED IN F001, F002, F004, AND F005; AND STILL BOTTOMS FROM THE RECOVERY OF THESE SPENT SOLVENTS AND SPENT SOLVENT MIXTURES.

Waste Code: F004  
Waste Description: THE FOLLOWING SPENT NONHALOGENATED SOLVENTS: CRESOLS, CRESYLIC ACID, AND NITROBENZENE; AND THE STILL BOTTOMS FROM THE RECOVERY OF THESE SOLVENTS; ALL SPENT SOLVENT MIXTURES/BLENDS CONTAINING, BEFORE USE, A TOTAL OF TEN PERCENT OR MORE (BY VOLUME) OF ONE OR MORE OF THE ABOVE NONHALOGENATED SOLVENTS OR THOSE SOLVENTS LISTED IN F001, F002, AND F005; AND STILL BOTTOMS FROM THE RECOVERY OF THESE SPENT SOLVENTS AND SPENT SOLVENT MIXTURES.

Waste Code: F005  
Waste Description: THE FOLLOWING SPENT NONHALOGENATED SOLVENTS: TOLUENE, METHYL ETHYL KETONE, CARBON DISULFIDE, ISOBUTANOL, PYRIDINE, BENZENE, 2-ETHOXYETHANOL, AND 2-NITROPROPANE; ALL SPENT SOLVENT MIXTURES/BLENDS CONTAINING, BEFORE USE, A TOTAL OF TEN PERCENT OR MORE (BY VOLUME) OF ONE OR MORE OF THE ABOVE NONHALOGENATED SOLVENTS OR THOSE SOLVENTS LISTED IN F001, F002, OR F004; AND STILL BOTTOMS FROM THE RECOVERY OF THESE SPENT SOLVENTS AND SPENT SOLVENT MIXTURES.

Waste Code: P030  
Waste Description: CYANIDES (SOLUBLE CYANIDE SALTS), NOT OTHERWISE SPECIFIED

Waste Code: P105  
Waste Description: SODIUM AZIDE

Waste Code: U002  
Waste Description: 2-PROPANONE (I) (OR) ACETONE (I)

Waste Code: U013  
Waste Description: Not Defined

Waste Code: U044  
Waste Description: CHLOROFORM (OR) METHANE, TRICHLORO-

Waste Code: U121  
Waste Description: METHANE, TRICHLOROFLUORO- (OR) TRICHLOROMONOFUOROMETHANE

Map ID  
Direction  
Distance  
Elevation

MAP FINDINGS

Site

Database(s)

EDR ID Number  
EPA ID Number

**KIMBERLY CLARK PA LLC (Continued)**

**1000421465**

Waste Code: U122  
Waste Description: FORMALDEHYDE

Waste Code: U144  
Waste Description: ACETIC ACID, LEAD(2+) SALT (OR) LEAD ACETATE

Waste Code: U154  
Waste Description: METHANOL (I) (OR) METHYL ALCOHOL (I)

Waste Code: U159  
Waste Description: 2-BUTANONE (I,T) (OR) METHYL ETHYL KETONE (MEK) (I,T)

Waste Code: U165  
Waste Description: NAPHTHALENE

Waste Code: U220  
Waste Description: BENZENE, METHYL- (OR) TOLUENE

Waste Code: U226  
Waste Description: ETHANE, 1,1,1-TRICHLORO- (OR) METHYL CHLOROFORM

Waste Code: U239  
Waste Description: BENZENE, DIMETHYL- (I,T) (OR) XYLENE (I)

Handler - Owner Operator:

Owner/Operator Indicator:	Owner
Owner/Operator Name:	KIMBERLY CLARK CORP
Legal Status:	Private
Date Became Current:	Not reported
Date Ended Current:	Not reported
Owner/Operator Address:	PO BOX 619100
Owner/Operator City,State,Zip:	DALLAS, TX 75261-9100
Owner/Operator Telephone:	972-281-1200
Owner/Operator Telephone Ext:	Not reported
Owner/Operator Fax:	Not reported
Owner/Operator Email:	Not reported
Owner/Operator Indicator:	Operator
Owner/Operator Name:	KIMBERLY CLARK OF PA LLC
Legal Status:	Private
Date Became Current:	20030101
Date Ended Current:	Not reported
Owner/Operator Address:	Not reported
Owner/Operator City,State,Zip:	Not reported
Owner/Operator Telephone:	Not reported
Owner/Operator Telephone Ext:	Not reported
Owner/Operator Fax:	Not reported
Owner/Operator Email:	Not reported
Owner/Operator Indicator:	Owner
Owner/Operator Name:	KIMBERLY CLARK OF PA LLC
Legal Status:	Private
Date Became Current:	20030101
Date Ended Current:	Not reported
Owner/Operator Address:	FRONT ST & AVE OF THE STATES
Owner/Operator City,State,Zip:	CHESTER, PA 19013-4471
Owner/Operator Telephone:	Not reported

Map ID  
Direction  
Distance  
Elevation

MAP FINDINGS

Site

Database(s)

EDR ID Number  
EPA ID Number

**KIMBERLY CLARK PA LLC (Continued)**

**1000421465**

Owner/Operator Telephone Ext: Not reported  
Owner/Operator Fax: Not reported  
Owner/Operator Email: Not reported

Owner/Operator Indicator: Owner  
Owner/Operator Name: KIMBERLY-CLARK CORP  
Legal Status: Private  
Date Became Current: 20011231  
Date Ended Current: Not reported  
Owner/Operator Address: Not reported  
Owner/Operator City,State,Zip: Not reported  
Owner/Operator Telephone: Not reported  
Owner/Operator Telephone Ext: Not reported  
Owner/Operator Fax: Not reported  
Owner/Operator Email: Not reported

Owner/Operator Indicator: Owner  
Owner/Operator Name: KIMBERLY CLARK PENNSYLVANIA LLC  
Legal Status: Private  
Date Became Current: 20030101  
Date Ended Current: Not reported  
Owner/Operator Address: FRONT ST AVENU OF THE STATES  
Owner/Operator City,State,Zip: CHESTER, PA 19013-4471  
Owner/Operator Telephone: Not reported  
Owner/Operator Telephone Ext: Not reported  
Owner/Operator Fax: Not reported  
Owner/Operator Email: Not reported

Owner/Operator Indicator: Owner  
Owner/Operator Name: KIMBERLY CLARK CORP  
Legal Status: Private  
Date Became Current: Not reported  
Date Ended Current: Not reported  
Owner/Operator Address: PO BOX 619100  
Owner/Operator City,State,Zip: DALLAS, TX 75261-9100  
Owner/Operator Telephone: 972-281-1200  
Owner/Operator Telephone Ext: Not reported  
Owner/Operator Fax: Not reported  
Owner/Operator Email: Not reported

Owner/Operator Indicator: Owner  
Owner/Operator Name: KIMBERLY CLARK PENNSYLVANIA LLC  
Legal Status: Private  
Date Became Current: 20030101  
Date Ended Current: Not reported  
Owner/Operator Address: Not reported  
Owner/Operator City,State,Zip: Not reported  
Owner/Operator Telephone: Not reported  
Owner/Operator Telephone Ext: Not reported  
Owner/Operator Fax: Not reported  
Owner/Operator Email: Not reported

Owner/Operator Indicator: Owner  
Owner/Operator Name: KIMBERLY CLARK CORP  
Legal Status: Private  
Date Became Current: Not reported  
Date Ended Current: Not reported

Map ID  
Direction  
Distance  
Elevation

MAP FINDINGS

Site

Database(s)

EDR ID Number  
EPA ID Number

**KIMBERLY CLARK PA LLC (Continued)**

**1000421465**

Owner/Operator Address: PO BOX 619100  
Owner/Operator City,State,Zip: DALLAS, TX 75261-9100  
Owner/Operator Telephone: 972-281-1200  
Owner/Operator Telephone Ext: Not reported  
Owner/Operator Fax: Not reported  
Owner/Operator Email: Not reported

Owner/Operator Indicator: Operator  
Owner/Operator Name: KIMBERLY CLARK PENNSYLVANIA LLC  
Legal Status: Private  
Date Became Current: 20030101  
Date Ended Current: Not reported  
Owner/Operator Address: Not reported  
Owner/Operator City,State,Zip: Not reported  
Owner/Operator Telephone: Not reported  
Owner/Operator Telephone Ext: Not reported  
Owner/Operator Fax: Not reported  
Owner/Operator Email: Not reported

Owner/Operator Indicator: Operator  
Owner/Operator Name: KIMBERLY-CLARK CORP  
Legal Status: Private  
Date Became Current: Not reported  
Date Ended Current: Not reported  
Owner/Operator Address: Not reported  
Owner/Operator City,State,Zip: Not reported  
Owner/Operator Telephone: Not reported  
Owner/Operator Telephone Ext: Not reported  
Owner/Operator Fax: Not reported  
Owner/Operator Email: Not reported

Owner/Operator Indicator: Operator  
Owner/Operator Name: SCOTT PAPER CO  
Legal Status: Private  
Date Became Current: Not reported  
Date Ended Current: Not reported  
Owner/Operator Address: SCOTT PLAZA  
Owner/Operator City,State,Zip: PHILADELPHIA, PA 19113  
Owner/Operator Telephone: 215-521-5000  
Owner/Operator Telephone Ext: Not reported  
Owner/Operator Fax: Not reported  
Owner/Operator Email: Not reported

Owner/Operator Indicator: Owner  
Owner/Operator Name: KIMBERLY CLARK PENNSYLVANIA LLC  
Legal Status: Private  
Date Became Current: 20030101  
Date Ended Current: Not reported  
Owner/Operator Address: Not reported  
Owner/Operator City,State,Zip: Not reported  
Owner/Operator Telephone: Not reported  
Owner/Operator Telephone Ext: Not reported  
Owner/Operator Fax: Not reported  
Owner/Operator Email: Not reported

Owner/Operator Indicator: Operator  
Owner/Operator Name: KIMBERLY CLARK PENNSYLVANIA LLC

Map ID  
Direction  
Distance  
Elevation

MAP FINDINGS

Site

Database(s)

EDR ID Number  
EPA ID Number

**KIMBERLY CLARK PA LLC (Continued)**

**1000421465**

Legal Status: Private  
Date Became Current: 20030101  
Date Ended Current: Not reported  
Owner/Operator Address: Not reported  
Owner/Operator City,State,Zip: Not reported  
Owner/Operator Telephone: Not reported  
Owner/Operator Telephone Ext: Not reported  
Owner/Operator Fax: Not reported  
Owner/Operator Email: Not reported

Owner/Operator Indicator: Operator  
Owner/Operator Name: KIMBERLY CLARK PENNSYLVANIA LLC  
Legal Status: Private  
Date Became Current: 20030101  
Date Ended Current: Not reported  
Owner/Operator Address: Not reported  
Owner/Operator City,State,Zip: Not reported  
Owner/Operator Telephone: Not reported  
Owner/Operator Telephone Ext: Not reported  
Owner/Operator Fax: Not reported  
Owner/Operator Email: Not reported

Historic Generators:

Receive Date: 19801119  
Handler Name: KIMBERLY CLARK TISSUE CO  
Federal Waste Generator Description: Not a generator, verified  
State District Owner: PA  
Large Quantity Handler of Universal Waste: No  
Recognized Trader Importer: No  
Recognized Trader Exporter: No  
Spent Lead Acid Battery Importer: No  
Spent Lead Acid Battery Exporter: No  
Current Record: No  
Non Storage Recycler Activity: Not reported  
Electronic Manifest Broker: Not reported

Receive Date: 19790101  
Handler Name: KIMBERLY CLARK TISSUE CO  
Federal Waste Generator Description: Large Quantity Generator  
State District Owner: PA  
Large Quantity Handler of Universal Waste: No  
Recognized Trader Importer: No  
Recognized Trader Exporter: No  
Spent Lead Acid Battery Importer: No  
Spent Lead Acid Battery Exporter: No  
Current Record: No  
Non Storage Recycler Activity: Not reported  
Electronic Manifest Broker: Not reported

Receive Date: 20100615  
Handler Name: KIMBERLY CLARK PA LLC  
Federal Waste Generator Description: Small Quantity Generator  
State District Owner: PA  
Large Quantity Handler of Universal Waste: No  
Recognized Trader Importer: No  
Recognized Trader Exporter: No  
Spent Lead Acid Battery Importer: No



Map ID  
Direction  
Distance  
Elevation

MAP FINDINGS

Site

Database(s)

EDR ID Number  
EPA ID Number

**KIMBERLY CLARK PA LLC (Continued)**

1000421465

Spent Lead Acid Battery Exporter: No  
Current Record: Yes  
Non Storage Recycler Activity: Not reported  
Electronic Manifest Broker: Not reported

Receive Date: 19800818  
Handler Name: KIMBERLY CLARK TISSUE CO  
Federal Waste Generator Description: Large Quantity Generator  
State District Owner: PA  
Large Quantity Handler of Universal Waste: No  
Recognized Trader Importer: No  
Recognized Trader Exporter: No  
Spent Lead Acid Battery Importer: No  
Spent Lead Acid Battery Exporter: No  
Current Record: No  
Non Storage Recycler Activity: Not reported  
Electronic Manifest Broker: Not reported

Receive Date: 20010104  
Handler Name: KIMBERLY CLARK TISSUE CO  
Federal Waste Generator Description: Large Quantity Generator  
State District Owner: PA  
Large Quantity Handler of Universal Waste: No  
Recognized Trader Importer: No  
Recognized Trader Exporter: No  
Spent Lead Acid Battery Importer: No  
Spent Lead Acid Battery Exporter: No  
Current Record: No  
Non Storage Recycler Activity: Not reported  
Electronic Manifest Broker: Not reported

Receive Date: 20030131  
Handler Name: KIMBERLY CLARK CHESTER OPERATIONS  
Federal Waste Generator Description: Large Quantity Generator  
State District Owner: PA  
Large Quantity Handler of Universal Waste: No  
Recognized Trader Importer: No  
Recognized Trader Exporter: No  
Spent Lead Acid Battery Importer: No  
Spent Lead Acid Battery Exporter: No  
Current Record: No  
Non Storage Recycler Activity: Not reported  
Electronic Manifest Broker: Not reported

Receive Date: 20030908  
Handler Name: KIMBERLY CLARK PENNSYLVANIA LLC  
Federal Waste Generator Description: Small Quantity Generator  
State District Owner: PA  
Large Quantity Handler of Universal Waste: No  
Recognized Trader Importer: No  
Recognized Trader Exporter: No  
Spent Lead Acid Battery Importer: No  
Spent Lead Acid Battery Exporter: No  
Current Record: No  
Non Storage Recycler Activity: Not reported  
Electronic Manifest Broker: Not reported

Map ID  
Direction  
Distance  
Elevation

MAP FINDINGS

Site

Database(s)

EDR ID Number  
EPA ID Number

**KIMBERLY CLARK PA LLC (Continued)**

**1000421465**

Receive Date: 19900327  
Handler Name: SCOTT PAPER COMPANY  
Federal Waste Generator Description: Large Quantity Generator  
State District Owner: PA  
Large Quantity Handler of Universal Waste: No  
Recognized Trader Importer: No  
Recognized Trader Exporter: No  
Spent Lead Acid Battery Importer: No  
Spent Lead Acid Battery Exporter: No  
Current Record: No  
Non Storage Recycler Activity: Not reported  
Electronic Manifest Broker: Not reported

Receive Date: 19920227  
Handler Name: SCOTT PAPER COMPANY  
Federal Waste Generator Description: Large Quantity Generator  
State District Owner: PA  
Large Quantity Handler of Universal Waste: No  
Recognized Trader Importer: No  
Recognized Trader Exporter: No  
Spent Lead Acid Battery Importer: No  
Spent Lead Acid Battery Exporter: No  
Current Record: No  
Non Storage Recycler Activity: Not reported  
Electronic Manifest Broker: Not reported

Receive Date: 19940228  
Handler Name: SCOTT PAPER COMPANY  
Federal Waste Generator Description: Large Quantity Generator  
State District Owner: PA  
Large Quantity Handler of Universal Waste: No  
Recognized Trader Importer: No  
Recognized Trader Exporter: No  
Spent Lead Acid Battery Importer: No  
Spent Lead Acid Battery Exporter: No  
Current Record: No  
Non Storage Recycler Activity: Not reported  
Electronic Manifest Broker: Not reported

Receive Date: 19960226  
Handler Name: SCOTT PAPER CO CHESTER  
Federal Waste Generator Description: Large Quantity Generator  
State District Owner: PA  
Large Quantity Handler of Universal Waste: No  
Recognized Trader Importer: No  
Recognized Trader Exporter: No  
Spent Lead Acid Battery Importer: No  
Spent Lead Acid Battery Exporter: No  
Current Record: No  
Non Storage Recycler Activity: Not reported  
Electronic Manifest Broker: Not reported

Receive Date: 19980227  
Handler Name: KIMBERLY CLARK TISSUE CO  
Federal Waste Generator Description: Large Quantity Generator  
State District Owner: PA  
Large Quantity Handler of Universal Waste: No

Map ID  
Direction  
Distance  
Elevation

MAP FINDINGS

Site

Database(s)

EDR ID Number  
EPA ID Number

**KIMBERLY CLARK PA LLC (Continued)**

1000421465

Recognized Trader Importer: No  
Recognized Trader Exporter: No  
Spent Lead Acid Battery Importer: No  
Spent Lead Acid Battery Exporter: No  
Current Record: No  
Non Storage Recycler Activity: Not reported  
Electronic Manifest Broker: Not reported

Receive Date: 20010322  
Handler Name: KIMBERLY CLARK CHESTER  
Federal Waste Generator Description: Large Quantity Generator  
State District Owner: PA  
Large Quantity Handler of Universal Waste: No  
Recognized Trader Importer: No  
Recognized Trader Exporter: No  
Spent Lead Acid Battery Importer: No  
Spent Lead Acid Battery Exporter: No  
Current Record: No  
Non Storage Recycler Activity: Not reported  
Electronic Manifest Broker: Not reported

Receive Date: 20020402  
Handler Name: KIMBERLY-CLARK CHESTER OPERATIONS  
Federal Waste Generator Description: Large Quantity Generator  
State District Owner: PA  
Large Quantity Handler of Universal Waste: No  
Recognized Trader Importer: No  
Recognized Trader Exporter: No  
Spent Lead Acid Battery Importer: No  
Spent Lead Acid Battery Exporter: No  
Current Record: No  
Non Storage Recycler Activity: Not reported  
Electronic Manifest Broker: Not reported

Receive Date: 20040223  
Handler Name: KIMBERLY CLARK PENNSYLVANIA LLC  
Federal Waste Generator Description: Small Quantity Generator  
State District Owner: PA  
Large Quantity Handler of Universal Waste: No  
Recognized Trader Importer: No  
Recognized Trader Exporter: No  
Spent Lead Acid Battery Importer: No  
Spent Lead Acid Battery Exporter: No  
Current Record: No  
Non Storage Recycler Activity: Not reported  
Electronic Manifest Broker: Not reported

Receive Date: 20060215  
Handler Name: KIMBERLY CLARK OF PENNSYLVANIA  
Federal Waste Generator Description: Small Quantity Generator  
State District Owner: PA  
Large Quantity Handler of Universal Waste: No  
Recognized Trader Importer: No  
Recognized Trader Exporter: No  
Spent Lead Acid Battery Importer: No  
Spent Lead Acid Battery Exporter: No  
Current Record: No

Map ID  
Direction  
Distance  
Elevation

MAP FINDINGS

Site

Database(s)

EDR ID Number  
EPA ID Number

**KIMBERLY CLARK PA LLC (Continued)**

**1000421465**

Non Storage Recycler Activity: Not reported  
Electronic Manifest Broker: Not reported

List of NAICS Codes and Descriptions:

NAICS Code: 32212  
NAICS Description: PAPER MILLS

NAICS Code: 322121  
NAICS Description: PAPER (EXCEPT NEWSPRINT) MILLS

Facility Has Received Notices of Violation:

Found Violation: Yes  
Agency Which Determined Violation: State  
Violation Short Description: Generators - Pre-transport  
Date Violation was Determined: 20071127  
Actual Return to Compliance Date: 20071212  
Return to Compliance Qualifier: Observed  
Violation Responsible Agency: State  
Scheduled Compliance Date: Not reported  
Enforcement Identifier: Not reported  
Date of Enforcement Action: Not reported  
Enforcement Responsible Agency: Not reported  
Enforcement Docket Number: Not reported  
Enforcement Attorney: Not reported  
Corrective Action Component: Not reported  
Appeal Initiated Date: Not reported  
Appeal Resolution Date: Not reported  
Disposition Status Date: Not reported  
Disposition Status: Not reported  
Disposition Status Description: Not reported  
Consent/Final Order Sequence Number: Not reported  
Consent/Final Order Respondent Name: Not reported  
Consent/Final Order Lead Agency: Not reported  
Enforcement Type: Not reported  
Enforcement Responsible Person: Not reported  
Enforcement Responsible Sub-Organization: Not reported  
SEP Sequence Number: Not reported  
SEP Expenditure Amount: Not reported  
SEP Scheduled Completion Date: Not reported  
SEP Actual Date: Not reported  
SEP Defaulted Date: Not reported  
SEP Type: Not reported  
SEP Type Description: Not reported  
Proposed Amount: Not reported  
Final Monetary Amount: Not reported  
Paid Amount: Not reported  
Final Count: Not reported  
Final Amount: Not reported

Found Violation: No  
Agency Which Determined Violation: Not reported  
Violation Short Description: Not reported  
Date Violation was Determined: Not reported  
Actual Return to Compliance Date: Not reported  
Return to Compliance Qualifier: Not reported  
Violation Responsible Agency: Not reported

Map ID  
Direction  
Distance  
Elevation

MAP FINDINGS

Site

Database(s)

EDR ID Number  
EPA ID Number

**KIMBERLY CLARK PA LLC (Continued)**

**1000421465**

Scheduled Compliance Date:	Not reported
Enforcement Identifier:	Not reported
Date of Enforcement Action:	Not reported
Enforcement Responsible Agency:	Not reported
Enforcement Docket Number:	Not reported
Enforcement Attorney:	Not reported
Corrective Action Component:	Not reported
Appeal Initiated Date:	Not reported
Appeal Resolution Date:	Not reported
Disposition Status Date:	Not reported
Disposition Status:	Not reported
Disposition Status Description:	Not reported
Consent/Final Order Sequence Number:	Not reported
Consent/Final Order Respondent Name:	Not reported
Consent/Final Order Lead Agency:	Not reported
Enforcement Type:	Not reported
Enforcement Responsible Person:	Not reported
Enforcement Responsible Sub-Organization:	Not reported
SEP Sequence Number:	Not reported
SEP Expenditure Amount:	Not reported
SEP Scheduled Completion Date:	Not reported
SEP Actual Date:	Not reported
SEP Defaulted Date:	Not reported
SEP Type:	Not reported
SEP Type Description:	Not reported
Proposed Amount:	Not reported
Final Monetary Amount:	Not reported
Paid Amount:	Not reported
Final Count:	Not reported
Final Amount:	Not reported
Found Violation:	Yes
Agency Which Determined Violation:	EPA
Violation Short Description:	Generators - Records/Reporting
Date Violation was Determined:	19941114
Actual Return to Compliance Date:	19960905
Return to Compliance Qualifier:	Observed
Violation Responsible Agency:	EPA
Scheduled Compliance Date:	Not reported
Enforcement Identifier:	Not reported
Date of Enforcement Action:	Not reported
Enforcement Responsible Agency:	Not reported
Enforcement Docket Number:	Not reported
Enforcement Attorney:	Not reported
Corrective Action Component:	Not reported
Appeal Initiated Date:	Not reported
Appeal Resolution Date:	Not reported
Disposition Status Date:	Not reported
Disposition Status:	Not reported
Disposition Status Description:	Not reported
Consent/Final Order Sequence Number:	Not reported
Consent/Final Order Respondent Name:	Not reported
Consent/Final Order Lead Agency:	Not reported
Enforcement Type:	Not reported
Enforcement Responsible Person:	Not reported
Enforcement Responsible Sub-Organization:	Not reported
SEP Sequence Number:	Not reported

Map ID  
Direction  
Distance  
Elevation

MAP FINDINGS

Site

Database(s)

EDR ID Number  
EPA ID Number

**KIMBERLY CLARK PA LLC (Continued)**

**1000421465**

SEP Expenditure Amount:	Not reported
SEP Scheduled Completion Date:	Not reported
SEP Actual Date:	Not reported
SEP Defaulted Date:	Not reported
SEP Type:	Not reported
SEP Type Description:	Not reported
Proposed Amount:	Not reported
Final Monetary Amount:	Not reported
Paid Amount:	Not reported
Final Count:	Not reported
Final Amount:	Not reported
Found Violation:	Yes
Agency Which Determined Violation:	State
Violation Short Description:	Generators - General
Date Violation was Determined:	20190703
Actual Return to Compliance Date:	20190718
Return to Compliance Qualifier:	Observed
Violation Responsible Agency:	State
Scheduled Compliance Date:	Not reported
Enforcement Identifier:	Not reported
Date of Enforcement Action:	Not reported
Enforcement Responsible Agency:	Not reported
Enforcement Docket Number:	Not reported
Enforcement Attorney:	Not reported
Corrective Action Component:	Not reported
Appeal Initiated Date:	Not reported
Appeal Resolution Date:	Not reported
Disposition Status Date:	Not reported
Disposition Status:	Not reported
Disposition Status Description:	Not reported
Consent/Final Order Sequence Number:	Not reported
Consent/Final Order Respondent Name:	Not reported
Consent/Final Order Lead Agency:	Not reported
Enforcement Type:	Not reported
Enforcement Responsible Person:	Not reported
Enforcement Responsible Sub-Organization:	Not reported
SEP Sequence Number:	Not reported
SEP Expenditure Amount:	Not reported
SEP Scheduled Completion Date:	Not reported
SEP Actual Date:	Not reported
SEP Defaulted Date:	Not reported
SEP Type:	Not reported
SEP Type Description:	Not reported
Proposed Amount:	Not reported
Final Monetary Amount:	Not reported
Paid Amount:	Not reported
Final Count:	Not reported
Final Amount:	Not reported
Found Violation:	No
Agency Which Determined Violation:	Not reported
Violation Short Description:	Not reported
Date Violation was Determined:	Not reported
Actual Return to Compliance Date:	Not reported
Return to Compliance Qualifier:	Not reported
Violation Responsible Agency:	Not reported



Map ID  
Direction  
Distance  
Elevation

MAP FINDINGS

Site

Database(s)

EDR ID Number  
EPA ID Number

**KIMBERLY CLARK PA LLC (Continued)**

**1000421465**

Scheduled Compliance Date:	Not reported
Enforcement Identifier:	Not reported
Date of Enforcement Action:	Not reported
Enforcement Responsible Agency:	Not reported
Enforcement Docket Number:	Not reported
Enforcement Attorney:	Not reported
Corrective Action Component:	Not reported
Appeal Initiated Date:	Not reported
Appeal Resolution Date:	Not reported
Disposition Status Date:	Not reported
Disposition Status:	Not reported
Disposition Status Description:	Not reported
Consent/Final Order Sequence Number:	Not reported
Consent/Final Order Respondent Name:	Not reported
Consent/Final Order Lead Agency:	Not reported
Enforcement Type:	Not reported
Enforcement Responsible Person:	Not reported
Enforcement Responsible Sub-Organization:	Not reported
SEP Sequence Number:	Not reported
SEP Expenditure Amount:	Not reported
SEP Scheduled Completion Date:	Not reported
SEP Actual Date:	Not reported
SEP Defaulted Date:	Not reported
SEP Type:	Not reported
SEP Type Description:	Not reported
Proposed Amount:	Not reported
Final Monetary Amount:	Not reported
Paid Amount:	Not reported
Final Count:	Not reported
Final Amount:	Not reported
Found Violation:	No
Agency Which Determined Violation:	Not reported
Violation Short Description:	Not reported
Date Violation was Determined:	Not reported
Actual Return to Compliance Date:	Not reported
Return to Compliance Qualifier:	Not reported
Violation Responsible Agency:	Not reported
Scheduled Compliance Date:	Not reported
Enforcement Identifier:	Not reported
Date of Enforcement Action:	Not reported
Enforcement Responsible Agency:	Not reported
Enforcement Docket Number:	Not reported
Enforcement Attorney:	Not reported
Corrective Action Component:	Not reported
Appeal Initiated Date:	Not reported
Appeal Resolution Date:	Not reported
Disposition Status Date:	Not reported
Disposition Status:	Not reported
Disposition Status Description:	Not reported
Consent/Final Order Sequence Number:	Not reported
Consent/Final Order Respondent Name:	Not reported
Consent/Final Order Lead Agency:	Not reported
Enforcement Type:	Not reported
Enforcement Responsible Person:	Not reported
Enforcement Responsible Sub-Organization:	Not reported
SEP Sequence Number:	Not reported

Map ID  
Direction  
Distance  
Elevation

MAP FINDINGS

Site

Database(s)

EDR ID Number  
EPA ID Number

**KIMBERLY CLARK PA LLC (Continued)**

**1000421465**

SEP Expenditure Amount: Not reported  
SEP Scheduled Completion Date: Not reported  
SEP Actual Date: Not reported  
SEP Defaulted Date: Not reported  
SEP Type: Not reported  
SEP Type Description: Not reported  
Proposed Amount: Not reported  
Final Monetary Amount: Not reported  
Paid Amount: Not reported  
Final Count: Not reported  
Final Amount: Not reported

Found Violation: No  
Agency Which Determined Violation: Not reported  
Violation Short Description: Not reported  
Date Violation was Determined: Not reported  
Actual Return to Compliance Date: Not reported  
Return to Compliance Qualifier: Not reported  
Violation Responsible Agency: Not reported  
Scheduled Compliance Date: Not reported  
Enforcement Identifier: Not reported  
Date of Enforcement Action: Not reported  
Enforcement Responsible Agency: Not reported  
Enforcement Docket Number: Not reported  
Enforcement Attorney: Not reported  
Corrective Action Component: Not reported  
Appeal Initiated Date: Not reported  
Appeal Resolution Date: Not reported  
Disposition Status Date: Not reported  
Disposition Status: Not reported  
Disposition Status Description: Not reported  
Consent/Final Order Sequence Number: Not reported  
Consent/Final Order Respondent Name: Not reported  
Consent/Final Order Lead Agency: Not reported  
Enforcement Type: Not reported  
Enforcement Responsible Person: Not reported  
Enforcement Responsible Sub-Organization: Not reported  
SEP Sequence Number: Not reported  
SEP Expenditure Amount: Not reported  
SEP Scheduled Completion Date: Not reported  
SEP Actual Date: Not reported  
SEP Defaulted Date: Not reported  
SEP Type: Not reported  
SEP Type Description: Not reported  
Proposed Amount: Not reported  
Final Monetary Amount: Not reported  
Paid Amount: Not reported  
Final Count: Not reported  
Final Amount: Not reported

Found Violation: No  
Agency Which Determined Violation: Not reported  
Violation Short Description: Not reported  
Date Violation was Determined: Not reported  
Actual Return to Compliance Date: Not reported  
Return to Compliance Qualifier: Not reported  
Violation Responsible Agency: Not reported

Map ID  
Direction  
Distance  
Elevation

MAP FINDINGS

Site

Database(s)

EDR ID Number  
EPA ID Number

**KIMBERLY CLARK PA LLC (Continued)**

**1000421465**

Scheduled Compliance Date:	Not reported
Enforcement Identifier:	Not reported
Date of Enforcement Action:	Not reported
Enforcement Responsible Agency:	Not reported
Enforcement Docket Number:	Not reported
Enforcement Attorney:	Not reported
Corrective Action Component:	Not reported
Appeal Initiated Date:	Not reported
Appeal Resolution Date:	Not reported
Disposition Status Date:	Not reported
Disposition Status:	Not reported
Disposition Status Description:	Not reported
Consent/Final Order Sequence Number:	Not reported
Consent/Final Order Respondent Name:	Not reported
Consent/Final Order Lead Agency:	Not reported
Enforcement Type:	Not reported
Enforcement Responsible Person:	Not reported
Enforcement Responsible Sub-Organization:	Not reported
SEP Sequence Number:	Not reported
SEP Expenditure Amount:	Not reported
SEP Scheduled Completion Date:	Not reported
SEP Actual Date:	Not reported
SEP Defaulted Date:	Not reported
SEP Type:	Not reported
SEP Type Description:	Not reported
Proposed Amount:	Not reported
Final Monetary Amount:	Not reported
Paid Amount:	Not reported
Final Count:	Not reported
Final Amount:	Not reported
Found Violation:	Yes
Agency Which Determined Violation:	EPA
Violation Short Description:	Generators - Records/Reporting
Date Violation was Determined:	19941114
Actual Return to Compliance Date:	19960905
Return to Compliance Qualifier:	Observed
Violation Responsible Agency:	EPA
Scheduled Compliance Date:	Not reported
Enforcement Identifier:	Not reported
Date of Enforcement Action:	Not reported
Enforcement Responsible Agency:	Not reported
Enforcement Docket Number:	Not reported
Enforcement Attorney:	Not reported
Corrective Action Component:	Not reported
Appeal Initiated Date:	Not reported
Appeal Resolution Date:	Not reported
Disposition Status Date:	Not reported
Disposition Status:	Not reported
Disposition Status Description:	Not reported
Consent/Final Order Sequence Number:	Not reported
Consent/Final Order Respondent Name:	Not reported
Consent/Final Order Lead Agency:	Not reported
Enforcement Type:	Not reported
Enforcement Responsible Person:	Not reported
Enforcement Responsible Sub-Organization:	Not reported
SEP Sequence Number:	Not reported

Map ID  
Direction  
Distance  
Elevation

MAP FINDINGS

Site

Database(s)

EDR ID Number  
EPA ID Number

**KIMBERLY CLARK PA LLC (Continued)**

**1000421465**

SEP Expenditure Amount: Not reported  
SEP Scheduled Completion Date: Not reported  
SEP Actual Date: Not reported  
SEP Defaulted Date: Not reported  
SEP Type: Not reported  
SEP Type Description: Not reported  
Proposed Amount: Not reported  
Final Monetary Amount: Not reported  
Paid Amount: Not reported  
Final Count: Not reported  
Final Amount: Not reported

Found Violation: No  
Agency Which Determined Violation: Not reported  
Violation Short Description: Not reported  
Date Violation was Determined: Not reported  
Actual Return to Compliance Date: Not reported  
Return to Compliance Qualifier: Not reported  
Violation Responsible Agency: Not reported  
Scheduled Compliance Date: Not reported  
Enforcement Identifier: Not reported  
Date of Enforcement Action: Not reported  
Enforcement Responsible Agency: Not reported  
Enforcement Docket Number: Not reported  
Enforcement Attorney: Not reported  
Corrective Action Component: Not reported  
Appeal Initiated Date: Not reported  
Appeal Resolution Date: Not reported  
Disposition Status Date: Not reported  
Disposition Status: Not reported  
Disposition Status Description: Not reported  
Consent/Final Order Sequence Number: Not reported  
Consent/Final Order Respondent Name: Not reported  
Consent/Final Order Lead Agency: Not reported  
Enforcement Type: Not reported  
Enforcement Responsible Person: Not reported  
Enforcement Responsible Sub-Organization: Not reported  
SEP Sequence Number: Not reported  
SEP Expenditure Amount: Not reported  
SEP Scheduled Completion Date: Not reported  
SEP Actual Date: Not reported  
SEP Defaulted Date: Not reported  
SEP Type: Not reported  
SEP Type Description: Not reported  
Proposed Amount: Not reported  
Final Monetary Amount: Not reported  
Paid Amount: Not reported  
Final Count: Not reported  
Final Amount: Not reported

Found Violation: No  
Agency Which Determined Violation: Not reported  
Violation Short Description: Not reported  
Date Violation was Determined: Not reported  
Actual Return to Compliance Date: Not reported  
Return to Compliance Qualifier: Not reported  
Violation Responsible Agency: Not reported

Map ID  
Direction  
Distance  
Elevation

MAP FINDINGS

Site

Database(s)

EDR ID Number  
EPA ID Number

**KIMBERLY CLARK PA LLC (Continued)**

1000421465

Scheduled Compliance Date:	Not reported
Enforcement Identifier:	Not reported
Date of Enforcement Action:	Not reported
Enforcement Responsible Agency:	Not reported
Enforcement Docket Number:	Not reported
Enforcement Attorney:	Not reported
Corrective Action Component:	Not reported
Appeal Initiated Date:	Not reported
Appeal Resolution Date:	Not reported
Disposition Status Date:	Not reported
Disposition Status:	Not reported
Disposition Status Description:	Not reported
Consent/Final Order Sequence Number:	Not reported
Consent/Final Order Respondent Name:	Not reported
Consent/Final Order Lead Agency:	Not reported
Enforcement Type:	Not reported
Enforcement Responsible Person:	Not reported
Enforcement Responsible Sub-Organization:	Not reported
SEP Sequence Number:	Not reported
SEP Expenditure Amount:	Not reported
SEP Scheduled Completion Date:	Not reported
SEP Actual Date:	Not reported
SEP Defaulted Date:	Not reported
SEP Type:	Not reported
SEP Type Description:	Not reported
Proposed Amount:	Not reported
Final Monetary Amount:	Not reported
Paid Amount:	Not reported
Final Count:	Not reported
Final Amount:	Not reported
Found Violation:	No
Agency Which Determined Violation:	Not reported
Violation Short Description:	Not reported
Date Violation was Determined:	Not reported
Actual Return to Compliance Date:	Not reported
Return to Compliance Qualifier:	Not reported
Violation Responsible Agency:	Not reported
Scheduled Compliance Date:	Not reported
Enforcement Identifier:	Not reported
Date of Enforcement Action:	Not reported
Enforcement Responsible Agency:	Not reported
Enforcement Docket Number:	Not reported
Enforcement Attorney:	Not reported
Corrective Action Component:	Not reported
Appeal Initiated Date:	Not reported
Appeal Resolution Date:	Not reported
Disposition Status Date:	Not reported
Disposition Status:	Not reported
Disposition Status Description:	Not reported
Consent/Final Order Sequence Number:	Not reported
Consent/Final Order Respondent Name:	Not reported
Consent/Final Order Lead Agency:	Not reported
Enforcement Type:	Not reported
Enforcement Responsible Person:	Not reported
Enforcement Responsible Sub-Organization:	Not reported
SEP Sequence Number:	Not reported

Map ID  
Direction  
Distance  
Elevation

MAP FINDINGS

Site

Database(s)

EDR ID Number  
EPA ID Number

**KIMBERLY CLARK PA LLC (Continued)**

1000421465

SEP Expenditure Amount: Not reported  
SEP Scheduled Completion Date: Not reported  
SEP Actual Date: Not reported  
SEP Defaulted Date: Not reported  
SEP Type: Not reported  
SEP Type Description: Not reported  
Proposed Amount: Not reported  
Final Monetary Amount: Not reported  
Paid Amount: Not reported  
Final Count: Not reported  
Final Amount: Not reported

Found Violation: No  
Agency Which Determined Violation: Not reported  
Violation Short Description: Not reported  
Date Violation was Determined: Not reported  
Actual Return to Compliance Date: Not reported  
Return to Compliance Qualifier: Not reported  
Violation Responsible Agency: Not reported  
Scheduled Compliance Date: Not reported  
Enforcement Identifier: Not reported  
Date of Enforcement Action: Not reported  
Enforcement Responsible Agency: Not reported  
Enforcement Docket Number: Not reported  
Enforcement Attorney: Not reported  
Corrective Action Component: Not reported  
Appeal Initiated Date: Not reported  
Appeal Resolution Date: Not reported  
Disposition Status Date: Not reported  
Disposition Status: Not reported  
Disposition Status Description: Not reported  
Consent/Final Order Sequence Number: Not reported  
Consent/Final Order Respondent Name: Not reported  
Consent/Final Order Lead Agency: Not reported  
Enforcement Type: Not reported  
Enforcement Responsible Person: Not reported  
Enforcement Responsible Sub-Organization: Not reported  
SEP Sequence Number: Not reported  
SEP Expenditure Amount: Not reported  
SEP Scheduled Completion Date: Not reported  
SEP Actual Date: Not reported  
SEP Defaulted Date: Not reported  
SEP Type: Not reported  
SEP Type Description: Not reported  
Proposed Amount: Not reported  
Final Monetary Amount: Not reported  
Paid Amount: Not reported  
Final Count: Not reported  
Final Amount: Not reported

Found Violation: No  
Agency Which Determined Violation: Not reported  
Violation Short Description: Not reported  
Date Violation was Determined: Not reported  
Actual Return to Compliance Date: Not reported  
Return to Compliance Qualifier: Not reported  
Violation Responsible Agency: Not reported

Map ID  
Direction  
Distance  
Elevation

MAP FINDINGS

Site

Database(s)

EDR ID Number  
EPA ID Number

**KIMBERLY CLARK PA LLC (Continued)**

**1000421465**

Scheduled Compliance Date:	Not reported
Enforcement Identifier:	Not reported
Date of Enforcement Action:	Not reported
Enforcement Responsible Agency:	Not reported
Enforcement Docket Number:	Not reported
Enforcement Attorney:	Not reported
Corrective Action Component:	Not reported
Appeal Initiated Date:	Not reported
Appeal Resolution Date:	Not reported
Disposition Status Date:	Not reported
Disposition Status:	Not reported
Disposition Status Description:	Not reported
Consent/Final Order Sequence Number:	Not reported
Consent/Final Order Respondent Name:	Not reported
Consent/Final Order Lead Agency:	Not reported
Enforcement Type:	Not reported
Enforcement Responsible Person:	Not reported
Enforcement Responsible Sub-Organization:	Not reported
SEP Sequence Number:	Not reported
SEP Expenditure Amount:	Not reported
SEP Scheduled Completion Date:	Not reported
SEP Actual Date:	Not reported
SEP Defaulted Date:	Not reported
SEP Type:	Not reported
SEP Type Description:	Not reported
Proposed Amount:	Not reported
Final Monetary Amount:	Not reported
Paid Amount:	Not reported
Final Count:	Not reported
Final Amount:	Not reported
Found Violation:	No
Agency Which Determined Violation:	Not reported
Violation Short Description:	Not reported
Date Violation was Determined:	Not reported
Actual Return to Compliance Date:	Not reported
Return to Compliance Qualifier:	Not reported
Violation Responsible Agency:	Not reported
Scheduled Compliance Date:	Not reported
Enforcement Identifier:	Not reported
Date of Enforcement Action:	Not reported
Enforcement Responsible Agency:	Not reported
Enforcement Docket Number:	Not reported
Enforcement Attorney:	Not reported
Corrective Action Component:	Not reported
Appeal Initiated Date:	Not reported
Appeal Resolution Date:	Not reported
Disposition Status Date:	Not reported
Disposition Status:	Not reported
Disposition Status Description:	Not reported
Consent/Final Order Sequence Number:	Not reported
Consent/Final Order Respondent Name:	Not reported
Consent/Final Order Lead Agency:	Not reported
Enforcement Type:	Not reported
Enforcement Responsible Person:	Not reported
Enforcement Responsible Sub-Organization:	Not reported
SEP Sequence Number:	Not reported



Map ID  
Direction  
Distance  
Elevation

MAP FINDINGS

Site

Database(s)

EDR ID Number  
EPA ID Number

**KIMBERLY CLARK PA LLC (Continued)**

**1000421465**

SEP Expenditure Amount:	Not reported
SEP Scheduled Completion Date:	Not reported
SEP Actual Date:	Not reported
SEP Defaulted Date:	Not reported
SEP Type:	Not reported
SEP Type Description:	Not reported
Proposed Amount:	Not reported
Final Monetary Amount:	Not reported
Paid Amount:	Not reported
Final Count:	Not reported
Final Amount:	Not reported
Found Violation:	Yes
Agency Which Determined Violation:	EPA
Violation Short Description:	Generators - Records/Reporting
Date Violation was Determined:	19941114
Actual Return to Compliance Date:	19960905
Return to Compliance Qualifier:	Observed
Violation Responsible Agency:	EPA
Scheduled Compliance Date:	Not reported
Enforcement Identifier:	Not reported
Date of Enforcement Action:	Not reported
Enforcement Responsible Agency:	Not reported
Enforcement Docket Number:	Not reported
Enforcement Attorney:	Not reported
Corrective Action Component:	Not reported
Appeal Initiated Date:	Not reported
Appeal Resolution Date:	Not reported
Disposition Status Date:	Not reported
Disposition Status:	Not reported
Disposition Status Description:	Not reported
Consent/Final Order Sequence Number:	Not reported
Consent/Final Order Respondent Name:	Not reported
Consent/Final Order Lead Agency:	Not reported
Enforcement Type:	Not reported
Enforcement Responsible Person:	Not reported
Enforcement Responsible Sub-Organization:	Not reported
SEP Sequence Number:	Not reported
SEP Expenditure Amount:	Not reported
SEP Scheduled Completion Date:	Not reported
SEP Actual Date:	Not reported
SEP Defaulted Date:	Not reported
SEP Type:	Not reported
SEP Type Description:	Not reported
Proposed Amount:	Not reported
Final Monetary Amount:	Not reported
Paid Amount:	Not reported
Final Count:	Not reported
Final Amount:	Not reported
Found Violation:	No
Agency Which Determined Violation:	Not reported
Violation Short Description:	Not reported
Date Violation was Determined:	Not reported
Actual Return to Compliance Date:	Not reported
Return to Compliance Qualifier:	Not reported
Violation Responsible Agency:	Not reported

Map ID  
Direction  
Distance  
Elevation

MAP FINDINGS

Site

Database(s)

EDR ID Number  
EPA ID Number

**KIMBERLY CLARK PA LLC (Continued)**

1000421465

Scheduled Compliance Date:	Not reported
Enforcement Identifier:	Not reported
Date of Enforcement Action:	Not reported
Enforcement Responsible Agency:	Not reported
Enforcement Docket Number:	Not reported
Enforcement Attorney:	Not reported
Corrective Action Component:	Not reported
Appeal Initiated Date:	Not reported
Appeal Resolution Date:	Not reported
Disposition Status Date:	Not reported
Disposition Status:	Not reported
Disposition Status Description:	Not reported
Consent/Final Order Sequence Number:	Not reported
Consent/Final Order Respondent Name:	Not reported
Consent/Final Order Lead Agency:	Not reported
Enforcement Type:	Not reported
Enforcement Responsible Person:	Not reported
Enforcement Responsible Sub-Organization:	Not reported
SEP Sequence Number:	Not reported
SEP Expenditure Amount:	Not reported
SEP Scheduled Completion Date:	Not reported
SEP Actual Date:	Not reported
SEP Defaulted Date:	Not reported
SEP Type:	Not reported
SEP Type Description:	Not reported
Proposed Amount:	Not reported
Final Monetary Amount:	Not reported
Paid Amount:	Not reported
Final Count:	Not reported
Final Amount:	Not reported
Found Violation:	No
Agency Which Determined Violation:	Not reported
Violation Short Description:	Not reported
Date Violation was Determined:	Not reported
Actual Return to Compliance Date:	Not reported
Return to Compliance Qualifier:	Not reported
Violation Responsible Agency:	Not reported
Scheduled Compliance Date:	Not reported
Enforcement Identifier:	Not reported
Date of Enforcement Action:	Not reported
Enforcement Responsible Agency:	Not reported
Enforcement Docket Number:	Not reported
Enforcement Attorney:	Not reported
Corrective Action Component:	Not reported
Appeal Initiated Date:	Not reported
Appeal Resolution Date:	Not reported
Disposition Status Date:	Not reported
Disposition Status:	Not reported
Disposition Status Description:	Not reported
Consent/Final Order Sequence Number:	Not reported
Consent/Final Order Respondent Name:	Not reported
Consent/Final Order Lead Agency:	Not reported
Enforcement Type:	Not reported
Enforcement Responsible Person:	Not reported
Enforcement Responsible Sub-Organization:	Not reported
SEP Sequence Number:	Not reported

Map ID  
Direction  
Distance  
Elevation

MAP FINDINGS

Site

Database(s)

EDR ID Number  
EPA ID Number

**KIMBERLY CLARK PA LLC (Continued)**

1000421465

SEP Expenditure Amount: Not reported  
SEP Scheduled Completion Date: Not reported  
SEP Actual Date: Not reported  
SEP Defaulted Date: Not reported  
SEP Type: Not reported  
SEP Type Description: Not reported  
Proposed Amount: Not reported  
Final Monetary Amount: Not reported  
Paid Amount: Not reported  
Final Count: Not reported  
Final Amount: Not reported

Found Violation: No  
Agency Which Determined Violation: Not reported  
Violation Short Description: Not reported  
Date Violation was Determined: Not reported  
Actual Return to Compliance Date: Not reported  
Return to Compliance Qualifier: Not reported  
Violation Responsible Agency: Not reported  
Scheduled Compliance Date: Not reported  
Enforcement Identifier: Not reported  
Date of Enforcement Action: Not reported  
Enforcement Responsible Agency: Not reported  
Enforcement Docket Number: Not reported  
Enforcement Attorney: Not reported  
Corrective Action Component: Not reported  
Appeal Initiated Date: Not reported  
Appeal Resolution Date: Not reported  
Disposition Status Date: Not reported  
Disposition Status: Not reported  
Disposition Status Description: Not reported  
Consent/Final Order Sequence Number: Not reported  
Consent/Final Order Respondent Name: Not reported  
Consent/Final Order Lead Agency: Not reported  
Enforcement Type: Not reported  
Enforcement Responsible Person: Not reported  
Enforcement Responsible Sub-Organization: Not reported  
SEP Sequence Number: Not reported  
SEP Expenditure Amount: Not reported  
SEP Scheduled Completion Date: Not reported  
SEP Actual Date: Not reported  
SEP Defaulted Date: Not reported  
SEP Type: Not reported  
SEP Type Description: Not reported  
Proposed Amount: Not reported  
Final Monetary Amount: Not reported  
Paid Amount: Not reported  
Final Count: Not reported  
Final Amount: Not reported

Found Violation: No  
Agency Which Determined Violation: Not reported  
Violation Short Description: Not reported  
Date Violation was Determined: Not reported  
Actual Return to Compliance Date: Not reported  
Return to Compliance Qualifier: Not reported  
Violation Responsible Agency: Not reported

Map ID  
Direction  
Distance  
Elevation

MAP FINDINGS

Site

Database(s)

EDR ID Number  
EPA ID Number

**KIMBERLY CLARK PA LLC (Continued)**

**1000421465**

Scheduled Compliance Date:	Not reported
Enforcement Identifier:	Not reported
Date of Enforcement Action:	Not reported
Enforcement Responsible Agency:	Not reported
Enforcement Docket Number:	Not reported
Enforcement Attorney:	Not reported
Corrective Action Component:	Not reported
Appeal Initiated Date:	Not reported
Appeal Resolution Date:	Not reported
Disposition Status Date:	Not reported
Disposition Status:	Not reported
Disposition Status Description:	Not reported
Consent/Final Order Sequence Number:	Not reported
Consent/Final Order Respondent Name:	Not reported
Consent/Final Order Lead Agency:	Not reported
Enforcement Type:	Not reported
Enforcement Responsible Person:	Not reported
Enforcement Responsible Sub-Organization:	Not reported
SEP Sequence Number:	Not reported
SEP Expenditure Amount:	Not reported
SEP Scheduled Completion Date:	Not reported
SEP Actual Date:	Not reported
SEP Defaulted Date:	Not reported
SEP Type:	Not reported
SEP Type Description:	Not reported
Proposed Amount:	Not reported
Final Monetary Amount:	Not reported
Paid Amount:	Not reported
Final Count:	Not reported
Final Amount:	Not reported
Found Violation:	No
Agency Which Determined Violation:	Not reported
Violation Short Description:	Not reported
Date Violation was Determined:	Not reported
Actual Return to Compliance Date:	Not reported
Return to Compliance Qualifier:	Not reported
Violation Responsible Agency:	Not reported
Scheduled Compliance Date:	Not reported
Enforcement Identifier:	Not reported
Date of Enforcement Action:	Not reported
Enforcement Responsible Agency:	Not reported
Enforcement Docket Number:	Not reported
Enforcement Attorney:	Not reported
Corrective Action Component:	Not reported
Appeal Initiated Date:	Not reported
Appeal Resolution Date:	Not reported
Disposition Status Date:	Not reported
Disposition Status:	Not reported
Disposition Status Description:	Not reported
Consent/Final Order Sequence Number:	Not reported
Consent/Final Order Respondent Name:	Not reported
Consent/Final Order Lead Agency:	Not reported
Enforcement Type:	Not reported
Enforcement Responsible Person:	Not reported
Enforcement Responsible Sub-Organization:	Not reported
SEP Sequence Number:	Not reported

Map ID  
Direction  
Distance  
Elevation

MAP FINDINGS

Site

Database(s)

EDR ID Number  
EPA ID Number

**KIMBERLY CLARK PA LLC (Continued)**

1000421465

SEP Expenditure Amount: Not reported  
SEP Scheduled Completion Date: Not reported  
SEP Actual Date: Not reported  
SEP Defaulted Date: Not reported  
SEP Type: Not reported  
SEP Type Description: Not reported  
Proposed Amount: Not reported  
Final Monetary Amount: Not reported  
Paid Amount: Not reported  
Final Count: Not reported  
Final Amount: Not reported

Found Violation: No  
Agency Which Determined Violation: Not reported  
Violation Short Description: Not reported  
Date Violation was Determined: Not reported  
Actual Return to Compliance Date: Not reported  
Return to Compliance Qualifier: Not reported  
Violation Responsible Agency: Not reported  
Scheduled Compliance Date: Not reported  
Enforcement Identifier: Not reported  
Date of Enforcement Action: Not reported  
Enforcement Responsible Agency: Not reported  
Enforcement Docket Number: Not reported  
Enforcement Attorney: Not reported  
Corrective Action Component: Not reported  
Appeal Initiated Date: Not reported  
Appeal Resolution Date: Not reported  
Disposition Status Date: Not reported  
Disposition Status: Not reported  
Disposition Status Description: Not reported  
Consent/Final Order Sequence Number: Not reported  
Consent/Final Order Respondent Name: Not reported  
Consent/Final Order Lead Agency: Not reported  
Enforcement Type: Not reported  
Enforcement Responsible Person: Not reported  
Enforcement Responsible Sub-Organization: Not reported  
SEP Sequence Number: Not reported  
SEP Expenditure Amount: Not reported  
SEP Scheduled Completion Date: Not reported  
SEP Actual Date: Not reported  
SEP Defaulted Date: Not reported  
SEP Type: Not reported  
SEP Type Description: Not reported  
Proposed Amount: Not reported  
Final Monetary Amount: Not reported  
Paid Amount: Not reported  
Final Count: Not reported  
Final Amount: Not reported

Found Violation: No  
Agency Which Determined Violation: Not reported  
Violation Short Description: Not reported  
Date Violation was Determined: Not reported  
Actual Return to Compliance Date: Not reported  
Return to Compliance Qualifier: Not reported  
Violation Responsible Agency: Not reported

Map ID  
Direction  
Distance  
Elevation

MAP FINDINGS

Site

Database(s)

EDR ID Number  
EPA ID Number

**KIMBERLY CLARK PA LLC (Continued)**

1000421465

Scheduled Compliance Date:	Not reported
Enforcement Identifier:	Not reported
Date of Enforcement Action:	Not reported
Enforcement Responsible Agency:	Not reported
Enforcement Docket Number:	Not reported
Enforcement Attorney:	Not reported
Corrective Action Component:	Not reported
Appeal Initiated Date:	Not reported
Appeal Resolution Date:	Not reported
Disposition Status Date:	Not reported
Disposition Status:	Not reported
Disposition Status Description:	Not reported
Consent/Final Order Sequence Number:	Not reported
Consent/Final Order Respondent Name:	Not reported
Consent/Final Order Lead Agency:	Not reported
Enforcement Type:	Not reported
Enforcement Responsible Person:	Not reported
Enforcement Responsible Sub-Organization:	Not reported
SEP Sequence Number:	Not reported
SEP Expenditure Amount:	Not reported
SEP Scheduled Completion Date:	Not reported
SEP Actual Date:	Not reported
SEP Defaulted Date:	Not reported
SEP Type:	Not reported
SEP Type Description:	Not reported
Proposed Amount:	Not reported
Final Monetary Amount:	Not reported
Paid Amount:	Not reported
Final Count:	Not reported
Final Amount:	Not reported
Found Violation:	No
Agency Which Determined Violation:	Not reported
Violation Short Description:	Not reported
Date Violation was Determined:	Not reported
Actual Return to Compliance Date:	Not reported
Return to Compliance Qualifier:	Not reported
Violation Responsible Agency:	Not reported
Scheduled Compliance Date:	Not reported
Enforcement Identifier:	Not reported
Date of Enforcement Action:	Not reported
Enforcement Responsible Agency:	Not reported
Enforcement Docket Number:	Not reported
Enforcement Attorney:	Not reported
Corrective Action Component:	Not reported
Appeal Initiated Date:	Not reported
Appeal Resolution Date:	Not reported
Disposition Status Date:	Not reported
Disposition Status:	Not reported
Disposition Status Description:	Not reported
Consent/Final Order Sequence Number:	Not reported
Consent/Final Order Respondent Name:	Not reported
Consent/Final Order Lead Agency:	Not reported
Enforcement Type:	Not reported
Enforcement Responsible Person:	Not reported
Enforcement Responsible Sub-Organization:	Not reported
SEP Sequence Number:	Not reported

Map ID  
Direction  
Distance  
Elevation

MAP FINDINGS

Site

Database(s)

EDR ID Number  
EPA ID Number

**KIMBERLY CLARK PA LLC (Continued)**

**1000421465**

SEP Expenditure Amount: Not reported  
SEP Scheduled Completion Date: Not reported  
SEP Actual Date: Not reported  
SEP Defaulted Date: Not reported  
SEP Type: Not reported  
SEP Type Description: Not reported  
Proposed Amount: Not reported  
Final Monetary Amount: Not reported  
Paid Amount: Not reported  
Final Count: Not reported  
Final Amount: Not reported

Found Violation: No  
Agency Which Determined Violation: Not reported  
Violation Short Description: Not reported  
Date Violation was Determined: Not reported  
Actual Return to Compliance Date: Not reported  
Return to Compliance Qualifier: Not reported  
Violation Responsible Agency: Not reported  
Scheduled Compliance Date: Not reported  
Enforcement Identifier: Not reported  
Date of Enforcement Action: Not reported  
Enforcement Responsible Agency: Not reported  
Enforcement Docket Number: Not reported  
Enforcement Attorney: Not reported  
Corrective Action Component: Not reported  
Appeal Initiated Date: Not reported  
Appeal Resolution Date: Not reported  
Disposition Status Date: Not reported  
Disposition Status: Not reported  
Disposition Status Description: Not reported  
Consent/Final Order Sequence Number: Not reported  
Consent/Final Order Respondent Name: Not reported  
Consent/Final Order Lead Agency: Not reported  
Enforcement Type: Not reported  
Enforcement Responsible Person: Not reported  
Enforcement Responsible Sub-Organization: Not reported  
SEP Sequence Number: Not reported  
SEP Expenditure Amount: Not reported  
SEP Scheduled Completion Date: Not reported  
SEP Actual Date: Not reported  
SEP Defaulted Date: Not reported  
SEP Type: Not reported  
SEP Type Description: Not reported  
Proposed Amount: Not reported  
Final Monetary Amount: Not reported  
Paid Amount: Not reported  
Final Count: Not reported  
Final Amount: Not reported

Found Violation: No  
Agency Which Determined Violation: Not reported  
Violation Short Description: Not reported  
Date Violation was Determined: Not reported  
Actual Return to Compliance Date: Not reported  
Return to Compliance Qualifier: Not reported  
Violation Responsible Agency: Not reported



Map ID  
Direction  
Distance  
Elevation

MAP FINDINGS

Site

Database(s)

EDR ID Number  
EPA ID Number

**KIMBERLY CLARK PA LLC (Continued)**

**1000421465**

Scheduled Compliance Date:	Not reported
Enforcement Identifier:	Not reported
Date of Enforcement Action:	Not reported
Enforcement Responsible Agency:	Not reported
Enforcement Docket Number:	Not reported
Enforcement Attorney:	Not reported
Corrective Action Component:	Not reported
Appeal Initiated Date:	Not reported
Appeal Resolution Date:	Not reported
Disposition Status Date:	Not reported
Disposition Status:	Not reported
Disposition Status Description:	Not reported
Consent/Final Order Sequence Number:	Not reported
Consent/Final Order Respondent Name:	Not reported
Consent/Final Order Lead Agency:	Not reported
Enforcement Type:	Not reported
Enforcement Responsible Person:	Not reported
Enforcement Responsible Sub-Organization:	Not reported
SEP Sequence Number:	Not reported
SEP Expenditure Amount:	Not reported
SEP Scheduled Completion Date:	Not reported
SEP Actual Date:	Not reported
SEP Defaulted Date:	Not reported
SEP Type:	Not reported
SEP Type Description:	Not reported
Proposed Amount:	Not reported
Final Monetary Amount:	Not reported
Paid Amount:	Not reported
Final Count:	Not reported
Final Amount:	Not reported
Found Violation:	No
Agency Which Determined Violation:	Not reported
Violation Short Description:	Not reported
Date Violation was Determined:	Not reported
Actual Return to Compliance Date:	Not reported
Return to Compliance Qualifier:	Not reported
Violation Responsible Agency:	Not reported
Scheduled Compliance Date:	Not reported
Enforcement Identifier:	Not reported
Date of Enforcement Action:	Not reported
Enforcement Responsible Agency:	Not reported
Enforcement Docket Number:	Not reported
Enforcement Attorney:	Not reported
Corrective Action Component:	Not reported
Appeal Initiated Date:	Not reported
Appeal Resolution Date:	Not reported
Disposition Status Date:	Not reported
Disposition Status:	Not reported
Disposition Status Description:	Not reported
Consent/Final Order Sequence Number:	Not reported
Consent/Final Order Respondent Name:	Not reported
Consent/Final Order Lead Agency:	Not reported
Enforcement Type:	Not reported
Enforcement Responsible Person:	Not reported
Enforcement Responsible Sub-Organization:	Not reported
SEP Sequence Number:	Not reported

Map ID  
Direction  
Distance  
Elevation

MAP FINDINGS

Site

Database(s)

EDR ID Number  
EPA ID Number

**KIMBERLY CLARK PA LLC (Continued)**

**1000421465**

SEP Expenditure Amount:	Not reported
SEP Scheduled Completion Date:	Not reported
SEP Actual Date:	Not reported
SEP Defaulted Date:	Not reported
SEP Type:	Not reported
SEP Type Description:	Not reported
Proposed Amount:	Not reported
Final Monetary Amount:	Not reported
Paid Amount:	Not reported
Final Count:	Not reported
Final Amount:	Not reported
Found Violation:	No
Agency Which Determined Violation:	Not reported
Violation Short Description:	Not reported
Date Violation was Determined:	Not reported
Actual Return to Compliance Date:	Not reported
Return to Compliance Qualifier:	Not reported
Violation Responsible Agency:	Not reported
Scheduled Compliance Date:	Not reported
Enforcement Identifier:	Not reported
Date of Enforcement Action:	Not reported
Enforcement Responsible Agency:	Not reported
Enforcement Docket Number:	Not reported
Enforcement Attorney:	Not reported
Corrective Action Component:	Not reported
Appeal Initiated Date:	Not reported
Appeal Resolution Date:	Not reported
Disposition Status Date:	Not reported
Disposition Status:	Not reported
Disposition Status Description:	Not reported
Consent/Final Order Sequence Number:	Not reported
Consent/Final Order Respondent Name:	Not reported
Consent/Final Order Lead Agency:	Not reported
Enforcement Type:	Not reported
Enforcement Responsible Person:	Not reported
Enforcement Responsible Sub-Organization:	Not reported
SEP Sequence Number:	Not reported
SEP Expenditure Amount:	Not reported
SEP Scheduled Completion Date:	Not reported
SEP Actual Date:	Not reported
SEP Defaulted Date:	Not reported
SEP Type:	Not reported
SEP Type Description:	Not reported
Proposed Amount:	Not reported
Final Monetary Amount:	Not reported
Paid Amount:	Not reported
Final Count:	Not reported
Final Amount:	Not reported
Evaluation Action Summary:	
Evaluation Date:	20071127
Evaluation Responsible Agency:	State
Found Violation:	Yes
Evaluation Type Description:	COMPLIANCE EVALUATION INSPECTION ON-SITE
Evaluation Responsible Person Identifier:	JTL
Evaluation Responsible Sub-Organization:	WM

Map ID  
Direction  
Distance  
Elevation

MAP FINDINGS

Site

Database(s)

EDR ID Number  
EPA ID Number

**KIMBERLY CLARK PA LLC (Continued)**

**1000421465**

Actual Return to Compliance Date:	20071212
Scheduled Compliance Date:	Not reported
Date of Request:	Not reported
Date Response Received:	Not reported
Request Agency:	Not reported
Former Citation:	Not reported
Evaluation Date:	20020207
Evaluation Responsible Agency:	State
Found Violation:	No
Evaluation Type Description:	COMPLIANCE EVALUATION INSPECTION ON-SITE
Evaluation Responsible Person Identifier:	PAJ
Evaluation Responsible Sub-Organization:	WM
Actual Return to Compliance Date:	Not reported
Scheduled Compliance Date:	Not reported
Date of Request:	Not reported
Date Response Received:	Not reported
Request Agency:	Not reported
Former Citation:	Not reported
Evaluation Date:	19941114
Evaluation Responsible Agency:	EPA
Found Violation:	Yes
Evaluation Type Description:	COMPLIANCE EVALUATION INSPECTION ON-SITE
Evaluation Responsible Person Identifier:	GWC
Evaluation Responsible Sub-Organization:	Not reported
Actual Return to Compliance Date:	19960905
Scheduled Compliance Date:	Not reported
Date of Request:	Not reported
Date Response Received:	Not reported
Request Agency:	Not reported
Former Citation:	Not reported
Evaluation Date:	20190703
Evaluation Responsible Agency:	State
Found Violation:	Yes
Evaluation Type Description:	COMPLIANCE EVALUATION INSPECTION ON-SITE
Evaluation Responsible Person Identifier:	KIC
Evaluation Responsible Sub-Organization:	WM
Actual Return to Compliance Date:	20190718
Scheduled Compliance Date:	Not reported
Date of Request:	Not reported
Date Response Received:	Not reported
Request Agency:	Not reported
Former Citation:	Not reported
Evaluation Date:	19890214
Evaluation Responsible Agency:	State
Found Violation:	No
Evaluation Type Description:	COMPLIANCE SCHEDULE EVALUATION
Evaluation Responsible Person Identifier:	Not reported
Evaluation Responsible Sub-Organization:	Not reported
Actual Return to Compliance Date:	Not reported
Scheduled Compliance Date:	Not reported
Date of Request:	Not reported
Date Response Received:	Not reported
Request Agency:	Not reported

Map ID  
Direction  
Distance  
Elevation

MAP FINDINGS

Site

Database(s)

EDR ID Number  
EPA ID Number

**KIMBERLY CLARK PA LLC (Continued)**

**1000421465**

Former Citation:	Not reported
Evaluation Date:	19990318
Evaluation Responsible Agency:	EPA
Found Violation:	No
Evaluation Type Description:	NON-FINANCIAL RECORD REVIEW
Evaluation Responsible Person Identifier:	MO
Evaluation Responsible Sub-Organization:	WM
Actual Return to Compliance Date:	Not reported
Scheduled Compliance Date:	Not reported
Date of Request:	Not reported
Date Response Received:	Not reported
Request Agency:	Not reported
Former Citation:	Not reported
Evaluation Date:	19890207
Evaluation Responsible Agency:	State
Found Violation:	No
Evaluation Type Description:	COMPLIANCE EVALUATION INSPECTION ON-SITE
Evaluation Responsible Person Identifier:	Not reported
Evaluation Responsible Sub-Organization:	Not reported
Actual Return to Compliance Date:	Not reported
Scheduled Compliance Date:	Not reported
Date of Request:	Not reported
Date Response Received:	Not reported
Request Agency:	Not reported
Former Citation:	Not reported
Evaluation Date:	20150422
Evaluation Responsible Agency:	State
Found Violation:	No
Evaluation Type Description:	COMPLIANCE EVALUATION INSPECTION ON-SITE
Evaluation Responsible Person Identifier:	JLH
Evaluation Responsible Sub-Organization:	WM
Actual Return to Compliance Date:	Not reported
Scheduled Compliance Date:	Not reported
Date of Request:	Not reported
Date Response Received:	Not reported
Request Agency:	Not reported
Former Citation:	Not reported
Evaluation Date:	19941114
Evaluation Responsible Agency:	EPA
Found Violation:	Yes
Evaluation Type Description:	COMPLIANCE EVALUATION INSPECTION ON-SITE
Evaluation Responsible Person Identifier:	GWC
Evaluation Responsible Sub-Organization:	Not reported
Actual Return to Compliance Date:	19960905
Scheduled Compliance Date:	Not reported
Date of Request:	Not reported
Date Response Received:	Not reported
Request Agency:	Not reported
Former Citation:	Not reported
Evaluation Date:	20180405
Evaluation Responsible Agency:	State
Found Violation:	No

Map ID  
Direction  
Distance  
Elevation

MAP FINDINGS

Site

Database(s)

EDR ID Number  
EPA ID Number

**KIMBERLY CLARK PA LLC (Continued)**

**1000421465**

Evaluation Type Description:	COMPLIANCE EVALUATION INSPECTION ON-SITE
Evaluation Responsible Person Identifier:	JLH
Evaluation Responsible Sub-Organization:	WM
Actual Return to Compliance Date:	Not reported
Scheduled Compliance Date:	Not reported
Date of Request:	Not reported
Date Response Received:	Not reported
Request Agency:	Not reported
Former Citation:	Not reported
Evaluation Date:	20060124
Evaluation Responsible Agency:	State
Found Violation:	No
Evaluation Type Description:	COMPLIANCE EVALUATION INSPECTION ON-SITE
Evaluation Responsible Person Identifier:	PAJ
Evaluation Responsible Sub-Organization:	WM
Actual Return to Compliance Date:	Not reported
Scheduled Compliance Date:	Not reported
Date of Request:	Not reported
Date Response Received:	Not reported
Request Agency:	Not reported
Former Citation:	Not reported
Evaluation Date:	20110803
Evaluation Responsible Agency:	State
Found Violation:	No
Evaluation Type Description:	COMPLIANCE EVALUATION INSPECTION ON-SITE
Evaluation Responsible Person Identifier:	Not reported
Evaluation Responsible Sub-Organization:	WM
Actual Return to Compliance Date:	Not reported
Scheduled Compliance Date:	Not reported
Date of Request:	Not reported
Date Response Received:	Not reported
Request Agency:	Not reported
Former Citation:	Not reported
Evaluation Date:	20141009
Evaluation Responsible Agency:	State
Found Violation:	No
Evaluation Type Description:	COMPLIANCE EVALUATION INSPECTION ON-SITE
Evaluation Responsible Person Identifier:	JLH
Evaluation Responsible Sub-Organization:	WM
Actual Return to Compliance Date:	Not reported
Scheduled Compliance Date:	Not reported
Date of Request:	Not reported
Date Response Received:	Not reported
Request Agency:	Not reported
Former Citation:	Not reported
Evaluation Date:	19900612
Evaluation Responsible Agency:	State
Found Violation:	No
Evaluation Type Description:	COMPLIANCE EVALUATION INSPECTION ON-SITE
Evaluation Responsible Person Identifier:	Not reported
Evaluation Responsible Sub-Organization:	Not reported
Actual Return to Compliance Date:	Not reported
Scheduled Compliance Date:	Not reported

Map ID  
Direction  
Distance  
Elevation

MAP FINDINGS

Site

Database(s)

EDR ID Number  
EPA ID Number

**KIMBERLY CLARK PA LLC (Continued)**

**1000421465**

Date of Request:	Not reported
Date Response Received:	Not reported
Request Agency:	Not reported
Former Citation:	Not reported
Evaluation Date:	20100608
Evaluation Responsible Agency:	State
Found Violation:	No
Evaluation Type Description:	COMPLIANCE EVALUATION INSPECTION ON-SITE
Evaluation Responsible Person Identifier:	JTL
Evaluation Responsible Sub-Organization:	WM
Actual Return to Compliance Date:	Not reported
Scheduled Compliance Date:	Not reported
Date of Request:	Not reported
Date Response Received:	Not reported
Request Agency:	Not reported
Former Citation:	Not reported
Evaluation Date:	19941114
Evaluation Responsible Agency:	EPA
Found Violation:	Yes
Evaluation Type Description:	COMPLIANCE EVALUATION INSPECTION ON-SITE
Evaluation Responsible Person Identifier:	GWC
Evaluation Responsible Sub-Organization:	Not reported
Actual Return to Compliance Date:	19960905
Scheduled Compliance Date:	Not reported
Date of Request:	Not reported
Date Response Received:	Not reported
Request Agency:	Not reported
Former Citation:	Not reported
Evaluation Date:	20030903
Evaluation Responsible Agency:	State
Found Violation:	No
Evaluation Type Description:	COMPLIANCE EVALUATION INSPECTION ON-SITE
Evaluation Responsible Person Identifier:	PAJ
Evaluation Responsible Sub-Organization:	WM
Actual Return to Compliance Date:	Not reported
Scheduled Compliance Date:	Not reported
Date of Request:	Not reported
Date Response Received:	Not reported
Request Agency:	Not reported
Former Citation:	Not reported
Evaluation Date:	19960905
Evaluation Responsible Agency:	State
Found Violation:	No
Evaluation Type Description:	COMPLIANCE EVALUATION INSPECTION ON-SITE
Evaluation Responsible Person Identifier:	PAJ
Evaluation Responsible Sub-Organization:	Not reported
Actual Return to Compliance Date:	Not reported
Scheduled Compliance Date:	Not reported
Date of Request:	Not reported
Date Response Received:	Not reported
Request Agency:	Not reported
Former Citation:	Not reported

Map ID  
Direction  
Distance  
Elevation

MAP FINDINGS

Site

Database(s)

EDR ID Number  
EPA ID Number

**KIMBERLY CLARK PA LLC (Continued)**

**1000421465**

Evaluation Date: 20050214  
Evaluation Responsible Agency: State  
Found Violation: No  
Evaluation Type Description: COMPLIANCE EVALUATION INSPECTION ON-SITE  
Evaluation Responsible Person Identifier: PAJ  
Evaluation Responsible Sub-Organization: WM  
Actual Return to Compliance Date: Not reported  
Scheduled Compliance Date: Not reported  
Date of Request: Not reported  
Date Response Received: Not reported  
Request Agency: Not reported  
Former Citation: Not reported

Evaluation Date: 19920325  
Evaluation Responsible Agency: State  
Found Violation: No  
Evaluation Type Description: COMPLIANCE EVALUATION INSPECTION ON-SITE  
Evaluation Responsible Person Identifier: DKR  
Evaluation Responsible Sub-Organization: Not reported  
Actual Return to Compliance Date: Not reported  
Scheduled Compliance Date: Not reported  
Date of Request: Not reported  
Date Response Received: Not reported  
Request Agency: Not reported  
Former Citation: Not reported

Evaluation Date: 19940928  
Evaluation Responsible Agency: State  
Found Violation: No  
Evaluation Type Description: COMPLIANCE EVALUATION INSPECTION ON-SITE  
Evaluation Responsible Person Identifier: PAJ  
Evaluation Responsible Sub-Organization: Not reported  
Actual Return to Compliance Date: Not reported  
Scheduled Compliance Date: Not reported  
Date of Request: Not reported  
Date Response Received: Not reported  
Request Agency: Not reported  
Former Citation: Not reported

Evaluation Date: 20130919  
Evaluation Responsible Agency: State  
Found Violation: No  
Evaluation Type Description: COMPLIANCE EVALUATION INSPECTION ON-SITE  
Evaluation Responsible Person Identifier: JLH  
Evaluation Responsible Sub-Organization: WM  
Actual Return to Compliance Date: Not reported  
Scheduled Compliance Date: Not reported  
Date of Request: Not reported  
Date Response Received: Not reported  
Request Agency: Not reported  
Former Citation: Not reported

Evaluation Date: 20161215  
Evaluation Responsible Agency: State  
Found Violation: No  
Evaluation Type Description: COMPLIANCE EVALUATION INSPECTION ON-SITE  
Evaluation Responsible Person Identifier: JLH



Map ID  
Direction  
Distance  
Elevation

MAP FINDINGS

Site

Database(s)

EDR ID Number  
EPA ID Number

**KIMBERLY CLARK PA LLC (Continued)**

**1000421465**

Evaluation Responsible Sub-Organization:	WM
Actual Return to Compliance Date:	Not reported
Scheduled Compliance Date:	Not reported
Date of Request:	Not reported
Date Response Received:	Not reported
Request Agency:	Not reported
Former Citation:	Not reported
Evaluation Date:	20140424
Evaluation Responsible Agency:	State
Found Violation:	No
Evaluation Type Description:	COMPLIANCE EVALUATION INSPECTION ON-SITE
Evaluation Responsible Person Identifier:	JLH
Evaluation Responsible Sub-Organization:	WM
Actual Return to Compliance Date:	Not reported
Scheduled Compliance Date:	Not reported
Date of Request:	Not reported
Date Response Received:	Not reported
Request Agency:	Not reported
Former Citation:	Not reported
Evaluation Date:	19981222
Evaluation Responsible Agency:	State
Found Violation:	No
Evaluation Type Description:	COMPLIANCE EVALUATION INSPECTION ON-SITE
Evaluation Responsible Person Identifier:	PAJ
Evaluation Responsible Sub-Organization:	WM
Actual Return to Compliance Date:	Not reported
Scheduled Compliance Date:	Not reported
Date of Request:	Not reported
Date Response Received:	Not reported
Request Agency:	Not reported
Former Citation:	Not reported
Evaluation Date:	20120216
Evaluation Responsible Agency:	State
Found Violation:	No
Evaluation Type Description:	COMPLIANCE EVALUATION INSPECTION ON-SITE
Evaluation Responsible Person Identifier:	JLH
Evaluation Responsible Sub-Organization:	WM
Actual Return to Compliance Date:	Not reported
Scheduled Compliance Date:	Not reported
Date of Request:	Not reported
Date Response Received:	Not reported
Request Agency:	Not reported
Former Citation:	Not reported
Evaluation Date:	20160317
Evaluation Responsible Agency:	State
Found Violation:	No
Evaluation Type Description:	COMPLIANCE EVALUATION INSPECTION ON-SITE
Evaluation Responsible Person Identifier:	JLH
Evaluation Responsible Sub-Organization:	WM
Actual Return to Compliance Date:	Not reported
Scheduled Compliance Date:	Not reported
Date of Request:	Not reported
Date Response Received:	Not reported

Map ID  
Direction  
Distance  
Elevation

MAP FINDINGS

Site

Database(s)

EDR ID Number  
EPA ID Number

**KIMBERLY CLARK PA LLC (Continued)**

**1000421465**

Request Agency:	Not reported
Former Citation:	Not reported
Evaluation Date:	20120801
Evaluation Responsible Agency:	State
Found Violation:	No
Evaluation Type Description:	COMPLIANCE EVALUATION INSPECTION ON-SITE
Evaluation Responsible Person Identifier:	JLH
Evaluation Responsible Sub-Organization:	WM
Actual Return to Compliance Date:	Not reported
Scheduled Compliance Date:	Not reported
Date of Request:	Not reported
Date Response Received:	Not reported
Request Agency:	Not reported
Former Citation:	Not reported

**RCRA-SQG:**

Date Form Received by Agency:	20100615
Handler Name:	KIMBERLY CLARK PA LLC
Handler Address:	FRONT ST & AVE OF THE STATES
Handler City,State,Zip:	CHESTER, PA 19013-4471
EPA ID:	PAD002274991
Contact Name:	GARY BAKER
Contact Address:	FRONT ST & AVE OF THE STATES
Contact City,State,Zip:	CHESTER, PA 19013-4471
Contact Telephone:	610-499-6355
Contact Fax:	Not reported
Contact Email:	Not reported
Contact Title:	Not reported
EPA Region:	03
Land Type:	Other
Federal Waste Generator Description:	Small Quantity Generator
Non-Notifier:	Not reported
Biennial Report Cycle:	Not reported
Accessibility:	Not reported
Active Site Indicator:	Handler Activities, Corrective Action Activities
State District Owner:	PA
State District:	1
Mailing Address:	FRONT ST & AVE OF THE STATES
Mailing City,State,Zip:	CHESTER, PA 19013-4471
Owner Name:	Not reported
Owner Type:	Not reported
Operator Name:	Not reported
Operator Type:	Not reported

Map ID  
 Direction  
 Distance  
 Elevation

MAP FINDINGS

Site

Database(s)

EDR ID Number  
 EPA ID Number

**KIMBERLY CLARK PA LLC (Continued)**

**1000421465**

Short-Term Generator Activity:	No
Importer Activity:	No
Mixed Waste Generator:	No
Transporter Activity:	No
Transfer Facility Activity:	No
Recycler Activity with Storage:	No
Small Quantity On-Site Burner Exemption:	No
Smelting Melting and Refining Furnace Exemption:	No
Underground Injection Control:	No
Off-Site Waste Receipt:	No
Universal Waste Indicator:	No
Universal Waste Destination Facility:	No
Federal Universal Waste:	No
Active Site Fed-Reg Treatment Storage and Disposal Facility:	Not reported
Active Site Converter Treatment storage and Disposal Facility:	Not reported
Active Site State-Reg Treatment Storage and Disposal Facility:	Not reported
Active Site State-Reg Handler:	---
Federal Facility Indicator:	Not reported
Hazardous Secondary Material Indicator:	NN
Sub-Part K Indicator:	Not reported
Commercial TSD Indicator:	No
Treatment Storage and Disposal Type:	Not reported
2018 GPRA Permit Baseline:	Not on the Baseline
2018 GPRA Renewals Baseline:	Not on the Baseline
Permit Renewals Workload Universe:	Not reported
Permit Workload Universe:	Not reported
Permit Progress Universe:	Not reported
Post-Closure Workload Universe:	Not reported
Closure Workload Universe:	Not reported
202 GPRA Corrective Action Baseline:	Yes
Corrective Action Workload Universe:	Yes
Subject to Corrective Action Universe:	No
Non-TSDFs Where RCRA CA has Been Imposed Universe:	Yes
TSDFs Potentially Subject to CA Under 3004 (u)/(v) Universe:	No
TSDFs Only Subject to CA under Discretionary Auth Universe:	No
Corrective Action Priority Ranking:	Medium
Environmental Control Indicator:	No
Institutional Control Indicator:	No
Human Exposure Controls Indicator:	Yes
Groundwater Controls Indicator:	Yes
Operating TSDF Universe:	Not reported
Full Enforcement Universe:	Not reported
Significant Non-Complier Universe:	No
Unaddressed Significant Non-Complier Universe:	No
Addressed Significant Non-Complier Universe:	No
Significant Non-Complier With a Compliance Schedule Universe:	No
Financial Assurance Required:	Not reported
Handler Date of Last Change:	20100810
Recognized Trader-Importer:	No
Recognized Trader-Exporter:	No
Importer of Spent Lead Acid Batteries:	No
Exporter of Spent Lead Acid Batteries:	No
Recycler Activity Without Storage:	Not reported
Manifest Broker:	Not reported
Sub-Part P Indicator:	No

Map ID  
Direction  
Distance  
Elevation

MAP FINDINGS

Site

Database(s)

EDR ID Number  
EPA ID Number

**KIMBERLY CLARK PA LLC (Continued)**

**1000421465**

Biennial: List of Years

Year: 2005

[Click Here for Biennial Reporting System Data:](#)

Year: 2003

[Click Here for Biennial Reporting System Data:](#)

Year: 2001

[Click Here for Biennial Reporting System Data:](#)

Hazardous Waste Summary:

Waste Code: D000

Waste Description: Not Defined

Waste Code: D001

Waste Description: IGNITABLE WASTE

Waste Code: D002

Waste Description: CORROSIVE WASTE

Waste Code: D003

Waste Description: REACTIVE WASTE

Waste Code: D004

Waste Description: ARSENIC

Waste Code: D005

Waste Description: BARIUM

Waste Code: D006

Waste Description: CADMIUM

Waste Code: D007

Waste Description: CHROMIUM

Waste Code: D008

Waste Description: LEAD

Waste Code: D009

Waste Description: MERCURY

Waste Code: D010

Waste Description: SELENIUM

Waste Code: D011

Waste Description: SILVER

Waste Code: D012

Waste Description: ENDRIN

(1,2,3,4,10,10-HEXACHLORO-1,7-EPOXY-1,4,4A,5,6,7,8,8A-OCTAHYDRO-1,4-EN  
DO, ENDO-5,8-DIMETH-ANO-NAPHTHALENE)

Waste Code: D013

Waste Description: LINDANE (1,2,3,4,5,6-HEXA-CHLOROCYCLOHEXANE, GAMMA ISOMER)

Map ID  
Direction  
Distance  
Elevation

MAP FINDINGS

Site

Database(s)

EDR ID Number  
EPA ID Number

**KIMBERLY CLARK PA LLC (Continued)**

**1000421465**

Waste Code:	D014
Waste Description:	METHOXYCHLOR (1,1,1-TRICHLORO-2,2-BIS [P-METHOXYPHENYL] ETHANE)
Waste Code:	D015
Waste Description:	TOXAPHENE (C10 H10 CL8, TECHNICAL CHLORINATED CAMPHENE, 67-69 PERCENT CHLORINE)
Waste Code:	D016
Waste Description:	2,4-D (2,4-DICHLOROPHENOXYACETIC ACID)
Waste Code:	D017
Waste Description:	2,4,5-TP SILVEX (2,4,5-TRICHLOROPHENOXYPROPIONIC ACID)
Waste Code:	D022
Waste Description:	CHLOROFORM
Waste Code:	D039
Waste Description:	TETRACHLOROETHYLENE
Waste Code:	D040
Waste Description:	TRICHLOROETHYLENE
Waste Code:	F001
Waste Description:	THE FOLLOWING SPENT HALOGENATED SOLVENTS USED IN DEGREASING: TETRACHLOROETHYLENE, TRICHLOROETHYLENE, METHYLENE CHLORIDE, 1,1,1-TRICHLOROETHANE, CARBON TETRACHLORIDE AND CHLORINATED FLUOROCARBONS; ALL SPENT SOLVENT MIXTURES/BLENDS USED IN DEGREASING CONTAINING, BEFORE USE, A TOTAL OF TEN PERCENT OR MORE (BY VOLUME) OF ONE OR MORE OF THE ABOVE HALOGENATED SOLVENTS OR THOSE SOLVENTS LISTED IN F002, F004, AND F005; AND STILL BOTTOMS FROM THE RECOVERY OF THESE SPENT SOLVENTS AND SPENT SOLVENT MIXTURES.
Waste Code:	F002
Waste Description:	THE FOLLOWING SPENT HALOGENATED SOLVENTS: TETRACHLOROETHYLENE, METHYLENE CHLORIDE, TRICHLOROETHYLENE, 1,1,1-TRICHLOROETHANE, CHLOROBENZENE, 1,1,2-TRICHLORO-1,2,2-TRIFLUOROETHANE, ORTHO-DICHLOROBENZENE, TRICHLOROFLUOROMETHANE, AND 1,1,2, TRICHLOROETHANE; ALL SPENT SOLVENT MIXTURES/BLENDS CONTAINING, BEFORE USE, A TOTAL OF TEN PERCENT OR MORE (BY VOLUME) OF ONE OR MORE OF THE ABOVE HALOGENATED SOLVENTS OR THOSE SOLVENTS LISTED IN F001, F004, AND F005; AND STILL BOTTOMS FROM THE RECOVERY OF THESE SPENT SOLVENTS AND SPENT SOLVENT MIXTURES.
Waste Code:	F003
Waste Description:	THE FOLLOWING SPENT NONHALOGENATED SOLVENTS: XYLENE, ACETONE, ETHYL ACETATE, ETHYL BENZENE, ETHYL ETHER, METHYL ISOBUTYL KETONE, N-BUTYL ALCOHOL, CYCLOHEXANONE, AND METHANOL; ALL SPENT SOLVENT MIXTURES/BLENDS CONTAINING, BEFORE USE, ONLY THE ABOVE SPENT NONHALOGENATED SOLVENTS; AND ALL SPENT SOLVENT MIXTURES/BLENDS CONTAINING, BEFORE USE, ONE OR MORE OF THE ABOVE NONHALOGENATED SOLVENTS, AND A TOTAL OF TEN PERCENT OR MORE (BY VOLUME) OF ONE OR MORE OF THOSE SOLVENTS LISTED IN F001, F002, F004, AND F005; AND STILL BOTTOMS FROM THE RECOVERY OF THESE SPENT SOLVENTS AND SPENT SOLVENT MIXTURES.
Waste Code:	F004
Waste Description:	THE FOLLOWING SPENT NONHALOGENATED SOLVENTS: CRESOLS, CRESYLIC ACID,

Map ID  
Direction  
Distance  
Elevation

MAP FINDINGS

Site

Database(s)

EDR ID Number  
EPA ID Number

**KIMBERLY CLARK PA LLC (Continued)**

**1000421465**

AND NITROBENZENE; AND THE STILL BOTTOMS FROM THE RECOVERY OF THESE SOLVENTS; ALL SPENT SOLVENT MIXTURES/BLENDS CONTAINING, BEFORE USE, A TOTAL OF TEN PERCENT OR MORE (BY VOLUME) OF ONE OR MORE OF THE ABOVE NONHALOGENATED SOLVENTS OR THOSE SOLVENTS LISTED IN F001, F002, AND F005; AND STILL BOTTOMS FROM THE RECOVERY OF THESE SPENT SOLVENTS AND SPENT SOLVENT MIXTURES.

Waste Code:	F005
Waste Description:	THE FOLLOWING SPENT NONHALOGENATED SOLVENTS: TOLUENE, METHYL ETHYL KETONE, CARBON DISULFIDE, ISOBUTANOL, PYRIDINE, BENZENE, 2-ETHOXYETHANOL, AND 2-NITROPROPANE; ALL SPENT SOLVENT MIXTURES/BLENDS CONTAINING, BEFORE USE, A TOTAL OF TEN PERCENT OR MORE (BY VOLUME) OF ONE OR MORE OF THE ABOVE NONHALOGENATED SOLVENTS OR THOSE SOLVENTS LISTED IN F001, F002, OR F004; AND STILL BOTTOMS FROM THE RECOVERY OF THESE SPENT SOLVENTS AND SPENT SOLVENT MIXTURES.
Waste Code:	P030
Waste Description:	CYANIDES (SOLUBLE CYANIDE SALTS), NOT OTHERWISE SPECIFIED
Waste Code:	P105
Waste Description:	SODIUM AZIDE
Waste Code:	U002
Waste Description:	2-PROPANONE (I) (OR) ACETONE (I)
Waste Code:	U013
Waste Description:	Not Defined
Waste Code:	U044
Waste Description:	CHLOROFORM (OR) METHANE, TRICHLORO-
Waste Code:	U121
Waste Description:	METHANE, TRICHLOROFLUORO- (OR) TRICHLOROMONOFUOROMETHANE
Waste Code:	U122
Waste Description:	FORMALDEHYDE
Waste Code:	U144
Waste Description:	ACETIC ACID, LEAD(2+) SALT (OR) LEAD ACETATE
Waste Code:	U154
Waste Description:	METHANOL (I) (OR) METHYL ALCOHOL (I)
Waste Code:	U159
Waste Description:	2-BUTANONE (I,T) (OR) METHYL ETHYL KETONE (MEK) (I,T)
Waste Code:	U165
Waste Description:	NAPHTHALENE
Waste Code:	U220
Waste Description:	BENZENE, METHYL- (OR) TOLUENE
Waste Code:	U226
Waste Description:	ETHANE, 1,1,1-TRICHLORO- (OR) METHYL CHLOROFORM
Waste Code:	U239
Waste Description:	BENZENE, DIMETHYL- (I,T) (OR) XYLENE (I)

Map ID  
Direction  
Distance  
Elevation

MAP FINDINGS

Site

Database(s)

EDR ID Number  
EPA ID Number

**KIMBERLY CLARK PA LLC (Continued)**

**1000421465**

Handler - Owner Operator:

Owner/Operator Indicator: Owner  
Owner/Operator Name: KIMBERLY CLARK CORP  
Legal Status: Private  
Date Became Current: Not reported  
Date Ended Current: Not reported  
Owner/Operator Address: PO BOX 619100  
Owner/Operator City,State,Zip: DALLAS, TX 75261-9100  
Owner/Operator Telephone: 972-281-1200  
Owner/Operator Telephone Ext: Not reported  
Owner/Operator Fax: Not reported  
Owner/Operator Email: Not reported

Owner/Operator Indicator: Operator  
Owner/Operator Name: KIMBERLY CLARK OF PA LLC  
Legal Status: Private  
Date Became Current: 20030101  
Date Ended Current: Not reported  
Owner/Operator Address: Not reported  
Owner/Operator City,State,Zip: Not reported  
Owner/Operator Telephone: Not reported  
Owner/Operator Telephone Ext: Not reported  
Owner/Operator Fax: Not reported  
Owner/Operator Email: Not reported

Owner/Operator Indicator: Owner  
Owner/Operator Name: KIMBERLY CLARK OF PA LLC  
Legal Status: Private  
Date Became Current: 20030101  
Date Ended Current: Not reported  
Owner/Operator Address: FRONT ST & AVE OF THE STATES  
Owner/Operator City,State,Zip: CHESTER, PA 19013-4471  
Owner/Operator Telephone: Not reported  
Owner/Operator Telephone Ext: Not reported  
Owner/Operator Fax: Not reported  
Owner/Operator Email: Not reported

Owner/Operator Indicator: Owner  
Owner/Operator Name: KIMBERLY-CLARK CORP  
Legal Status: Private  
Date Became Current: 20011231  
Date Ended Current: Not reported  
Owner/Operator Address: Not reported  
Owner/Operator City,State,Zip: Not reported  
Owner/Operator Telephone: Not reported  
Owner/Operator Telephone Ext: Not reported  
Owner/Operator Fax: Not reported  
Owner/Operator Email: Not reported

Owner/Operator Indicator: Owner  
Owner/Operator Name: KIMBERLY CLARK PENNSYLVANIA LLC  
Legal Status: Private  
Date Became Current: 20030101  
Date Ended Current: Not reported  
Owner/Operator Address: FRONT ST AVENU OF THE STATES  
Owner/Operator City,State,Zip: CHESTER, PA 19013-4471  
Owner/Operator Telephone: Not reported



Map ID  
Direction  
Distance  
Elevation

MAP FINDINGS

Site

Database(s)

EDR ID Number  
EPA ID Number

**KIMBERLY CLARK PA LLC (Continued)**

**1000421465**

Owner/Operator Telephone Ext: Not reported  
Owner/Operator Fax: Not reported  
Owner/Operator Email: Not reported

Owner/Operator Indicator: Owner  
Owner/Operator Name: KIMBERLY CLARK CORP  
Legal Status: Private  
Date Became Current: Not reported  
Date Ended Current: Not reported  
Owner/Operator Address: PO BOX 619100  
Owner/Operator City,State,Zip: DALLAS, TX 75261-9100  
Owner/Operator Telephone: 972-281-1200  
Owner/Operator Telephone Ext: Not reported  
Owner/Operator Fax: Not reported  
Owner/Operator Email: Not reported

Owner/Operator Indicator: Owner  
Owner/Operator Name: KIMBERLY CLARK PENNSYLVANIA LLC  
Legal Status: Private  
Date Became Current: 20030101  
Date Ended Current: Not reported  
Owner/Operator Address: Not reported  
Owner/Operator City,State,Zip: Not reported  
Owner/Operator Telephone: Not reported  
Owner/Operator Telephone Ext: Not reported  
Owner/Operator Fax: Not reported  
Owner/Operator Email: Not reported

Owner/Operator Indicator: Owner  
Owner/Operator Name: KIMBERLY CLARK CORP  
Legal Status: Private  
Date Became Current: Not reported  
Date Ended Current: Not reported  
Owner/Operator Address: PO BOX 619100  
Owner/Operator City,State,Zip: DALLAS, TX 75261-9100  
Owner/Operator Telephone: 972-281-1200  
Owner/Operator Telephone Ext: Not reported  
Owner/Operator Fax: Not reported  
Owner/Operator Email: Not reported

Owner/Operator Indicator: Operator  
Owner/Operator Name: KIMBERLY CLARK PENNSYLVANIA LLC  
Legal Status: Private  
Date Became Current: 20030101  
Date Ended Current: Not reported  
Owner/Operator Address: Not reported  
Owner/Operator City,State,Zip: Not reported  
Owner/Operator Telephone: Not reported  
Owner/Operator Telephone Ext: Not reported  
Owner/Operator Fax: Not reported  
Owner/Operator Email: Not reported

Owner/Operator Indicator: Operator  
Owner/Operator Name: KIMBERLY-CLARK CORP  
Legal Status: Private  
Date Became Current: Not reported  
Date Ended Current: Not reported

Map ID  
Direction  
Distance  
Elevation

MAP FINDINGS

Site

Database(s)

EDR ID Number  
EPA ID Number

**KIMBERLY CLARK PA LLC (Continued)**

**1000421465**

Owner/Operator Address: Not reported  
Owner/Operator City,State,Zip: Not reported  
Owner/Operator Telephone: Not reported  
Owner/Operator Telephone Ext: Not reported  
Owner/Operator Fax: Not reported  
Owner/Operator Email: Not reported

Owner/Operator Indicator: Operator  
Owner/Operator Name: SCOTT PAPER CO  
Legal Status: Private  
Date Became Current: Not reported  
Date Ended Current: Not reported  
Owner/Operator Address: SCOTT PLAZA  
Owner/Operator City,State,Zip: PHILADELPHIA, PA 19113  
Owner/Operator Telephone: 215-521-5000  
Owner/Operator Telephone Ext: Not reported  
Owner/Operator Fax: Not reported  
Owner/Operator Email: Not reported

Owner/Operator Indicator: Owner  
Owner/Operator Name: KIMBERLY CLARK PENNSYLVANIA LLC  
Legal Status: Private  
Date Became Current: 20030101  
Date Ended Current: Not reported  
Owner/Operator Address: Not reported  
Owner/Operator City,State,Zip: Not reported  
Owner/Operator Telephone: Not reported  
Owner/Operator Telephone Ext: Not reported  
Owner/Operator Fax: Not reported  
Owner/Operator Email: Not reported

Owner/Operator Indicator: Operator  
Owner/Operator Name: KIMBERLY CLARK PENNSYLVANIA LLC  
Legal Status: Private  
Date Became Current: 20030101  
Date Ended Current: Not reported  
Owner/Operator Address: Not reported  
Owner/Operator City,State,Zip: Not reported  
Owner/Operator Telephone: Not reported  
Owner/Operator Telephone Ext: Not reported  
Owner/Operator Fax: Not reported  
Owner/Operator Email: Not reported

Owner/Operator Indicator: Operator  
Owner/Operator Name: KIMBERLY CLARK PENNSYLVANIA LLC  
Legal Status: Private  
Date Became Current: 20030101  
Date Ended Current: Not reported  
Owner/Operator Address: Not reported  
Owner/Operator City,State,Zip: Not reported  
Owner/Operator Telephone: Not reported  
Owner/Operator Telephone Ext: Not reported  
Owner/Operator Fax: Not reported  
Owner/Operator Email: Not reported

Historic Generators:

Receive Date: 19801119

Map ID  
Direction  
Distance  
Elevation

MAP FINDINGS

Site

Database(s)

EDR ID Number  
EPA ID Number

**KIMBERLY CLARK PA LLC (Continued)**

**1000421465**

Handler Name: KIMBERLY CLARK TISSUE CO  
Federal Waste Generator Description: Not a generator, verified  
State District Owner: PA  
Large Quantity Handler of Universal Waste: No  
Recognized Trader Importer: No  
Recognized Trader Exporter: No  
Spent Lead Acid Battery Importer: No  
Spent Lead Acid Battery Exporter: No  
Current Record: No  
Non Storage Recycler Activity: Not reported  
Electronic Manifest Broker: Not reported

Receive Date: 19790101  
Handler Name: KIMBERLY CLARK TISSUE CO  
Federal Waste Generator Description: Large Quantity Generator  
State District Owner: PA  
Large Quantity Handler of Universal Waste: No  
Recognized Trader Importer: No  
Recognized Trader Exporter: No  
Spent Lead Acid Battery Importer: No  
Spent Lead Acid Battery Exporter: No  
Current Record: No  
Non Storage Recycler Activity: Not reported  
Electronic Manifest Broker: Not reported

Receive Date: 20100615  
Handler Name: KIMBERLY CLARK PA LLC  
Federal Waste Generator Description: Small Quantity Generator  
State District Owner: PA  
Large Quantity Handler of Universal Waste: No  
Recognized Trader Importer: No  
Recognized Trader Exporter: No  
Spent Lead Acid Battery Importer: No  
Spent Lead Acid Battery Exporter: No  
Current Record: Yes  
Non Storage Recycler Activity: Not reported  
Electronic Manifest Broker: Not reported

Receive Date: 19800818  
Handler Name: KIMBERLY CLARK TISSUE CO  
Federal Waste Generator Description: Large Quantity Generator  
State District Owner: PA  
Large Quantity Handler of Universal Waste: No  
Recognized Trader Importer: No  
Recognized Trader Exporter: No  
Spent Lead Acid Battery Importer: No  
Spent Lead Acid Battery Exporter: No  
Current Record: No  
Non Storage Recycler Activity: Not reported  
Electronic Manifest Broker: Not reported

Receive Date: 20010104  
Handler Name: KIMBERLY CLARK TISSUE CO  
Federal Waste Generator Description: Large Quantity Generator  
State District Owner: PA  
Large Quantity Handler of Universal Waste: No  
Recognized Trader Importer: No

Map ID  
Direction  
Distance  
Elevation

MAP FINDINGS

Site

Database(s)

EDR ID Number  
EPA ID Number

**KIMBERLY CLARK PA LLC (Continued)**

1000421465

Recognized Trader Exporter: No  
Spent Lead Acid Battery Importer: No  
Spent Lead Acid Battery Exporter: No  
Current Record: No  
Non Storage Recycler Activity: Not reported  
Electronic Manifest Broker: Not reported

Receive Date: 20030131  
Handler Name: KIMBERLY CLARK CHESTER OPERATIONS  
Federal Waste Generator Description: Large Quantity Generator  
State District Owner: PA  
Large Quantity Handler of Universal Waste: No  
Recognized Trader Importer: No  
Recognized Trader Exporter: No  
Spent Lead Acid Battery Importer: No  
Spent Lead Acid Battery Exporter: No  
Current Record: No  
Non Storage Recycler Activity: Not reported  
Electronic Manifest Broker: Not reported

Receive Date: 20030908  
Handler Name: KIMBERLY CLARK PENNSYLVANIA LLC  
Federal Waste Generator Description: Small Quantity Generator  
State District Owner: PA  
Large Quantity Handler of Universal Waste: No  
Recognized Trader Importer: No  
Recognized Trader Exporter: No  
Spent Lead Acid Battery Importer: No  
Spent Lead Acid Battery Exporter: No  
Current Record: No  
Non Storage Recycler Activity: Not reported  
Electronic Manifest Broker: Not reported

Receive Date: 19900327  
Handler Name: SCOTT PAPER COMPANY  
Federal Waste Generator Description: Large Quantity Generator  
State District Owner: PA  
Large Quantity Handler of Universal Waste: No  
Recognized Trader Importer: No  
Recognized Trader Exporter: No  
Spent Lead Acid Battery Importer: No  
Spent Lead Acid Battery Exporter: No  
Current Record: No  
Non Storage Recycler Activity: Not reported  
Electronic Manifest Broker: Not reported

Receive Date: 19920227  
Handler Name: SCOTT PAPER COMPANY  
Federal Waste Generator Description: Large Quantity Generator  
State District Owner: PA  
Large Quantity Handler of Universal Waste: No  
Recognized Trader Importer: No  
Recognized Trader Exporter: No  
Spent Lead Acid Battery Importer: No  
Spent Lead Acid Battery Exporter: No  
Current Record: No  
Non Storage Recycler Activity: Not reported

Map ID  
Direction  
Distance  
Elevation

MAP FINDINGS

Site

Database(s)

EDR ID Number  
EPA ID Number

**KIMBERLY CLARK PA LLC (Continued)**

**1000421465**

Electronic Manifest Broker: Not reported  
  
Receive Date: 19940228  
Handler Name: SCOTT PAPER COMPANY  
Federal Waste Generator Description: Large Quantity Generator  
State District Owner: PA  
Large Quantity Handler of Universal Waste: No  
Recognized Trader Importer: No  
Recognized Trader Exporter: No  
Spent Lead Acid Battery Importer: No  
Spent Lead Acid Battery Exporter: No  
Current Record: No  
Non Storage Recycler Activity: Not reported  
Electronic Manifest Broker: Not reported

Receive Date: 19960226  
Handler Name: SCOTT PAPER CO CHESTER  
Federal Waste Generator Description: Large Quantity Generator  
State District Owner: PA  
Large Quantity Handler of Universal Waste: No  
Recognized Trader Importer: No  
Recognized Trader Exporter: No  
Spent Lead Acid Battery Importer: No  
Spent Lead Acid Battery Exporter: No  
Current Record: No  
Non Storage Recycler Activity: Not reported  
Electronic Manifest Broker: Not reported

Receive Date: 19980227  
Handler Name: KIMBERLY CLARK TISSUE CO  
Federal Waste Generator Description: Large Quantity Generator  
State District Owner: PA  
Large Quantity Handler of Universal Waste: No  
Recognized Trader Importer: No  
Recognized Trader Exporter: No  
Spent Lead Acid Battery Importer: No  
Spent Lead Acid Battery Exporter: No  
Current Record: No  
Non Storage Recycler Activity: Not reported  
Electronic Manifest Broker: Not reported

Receive Date: 20010322  
Handler Name: KIMBERLY CLARK CHESTER  
Federal Waste Generator Description: Large Quantity Generator  
State District Owner: PA  
Large Quantity Handler of Universal Waste: No  
Recognized Trader Importer: No  
Recognized Trader Exporter: No  
Spent Lead Acid Battery Importer: No  
Spent Lead Acid Battery Exporter: No  
Current Record: No  
Non Storage Recycler Activity: Not reported  
Electronic Manifest Broker: Not reported

Receive Date: 20020402  
Handler Name: KIMBERLY-CLARK CHESTER OPERATIONS  
Federal Waste Generator Description: Large Quantity Generator

Map ID  
Direction  
Distance  
Elevation

MAP FINDINGS

Site

Database(s)

EDR ID Number  
EPA ID Number

**KIMBERLY CLARK PA LLC (Continued)**

1000421465

State District Owner: PA  
Large Quantity Handler of Universal Waste: No  
Recognized Trader Importer: No  
Recognized Trader Exporter: No  
Spent Lead Acid Battery Importer: No  
Spent Lead Acid Battery Exporter: No  
Current Record: No  
Non Storage Recycler Activity: Not reported  
Electronic Manifest Broker: Not reported

Receive Date: 20040223  
Handler Name: KIMBERLY CLARK PENNSYLVANIA LLC  
Federal Waste Generator Description: Small Quantity Generator  
State District Owner: PA  
Large Quantity Handler of Universal Waste: No  
Recognized Trader Importer: No  
Recognized Trader Exporter: No  
Spent Lead Acid Battery Importer: No  
Spent Lead Acid Battery Exporter: No  
Current Record: No  
Non Storage Recycler Activity: Not reported  
Electronic Manifest Broker: Not reported

Receive Date: 20060215  
Handler Name: KIMBERLY CLARK OF PENNSYLVANIA  
Federal Waste Generator Description: Small Quantity Generator  
State District Owner: PA  
Large Quantity Handler of Universal Waste: No  
Recognized Trader Importer: No  
Recognized Trader Exporter: No  
Spent Lead Acid Battery Importer: No  
Spent Lead Acid Battery Exporter: No  
Current Record: No  
Non Storage Recycler Activity: Not reported  
Electronic Manifest Broker: Not reported

List of NAICS Codes and Descriptions:

NAICS Code: 32212  
NAICS Description: PAPER MILLS

NAICS Code: 322121  
NAICS Description: PAPER (EXCEPT NEWSPRINT) MILLS

Facility Has Received Notices of Violation:

Found Violation: Yes  
Agency Which Determined Violation: State  
Violation Short Description: Generators - Pre-transport  
Date Violation was Determined: 20071127  
Actual Return to Compliance Date: 20071212  
Return to Compliance Qualifier: Observed  
Violation Responsible Agency: State  
Scheduled Compliance Date: Not reported  
Enforcement Identifier: Not reported  
Date of Enforcement Action: Not reported  
Enforcement Responsible Agency: Not reported  
Enforcement Docket Number: Not reported

Map ID  
Direction  
Distance  
Elevation

MAP FINDINGS

Site

Database(s)

EDR ID Number  
EPA ID Number

**KIMBERLY CLARK PA LLC (Continued)**

**1000421465**

Enforcement Attorney:	Not reported
Corrective Action Component:	Not reported
Appeal Initiated Date:	Not reported
Appeal Resolution Date:	Not reported
Disposition Status Date:	Not reported
Disposition Status:	Not reported
Disposition Status Description:	Not reported
Consent/Final Order Sequence Number:	Not reported
Consent/Final Order Respondent Name:	Not reported
Consent/Final Order Lead Agency:	Not reported
Enforcement Type:	Not reported
Enforcement Responsible Person:	Not reported
Enforcement Responsible Sub-Organization:	Not reported
SEP Sequence Number:	Not reported
SEP Expenditure Amount:	Not reported
SEP Scheduled Completion Date:	Not reported
SEP Actual Date:	Not reported
SEP Defaulted Date:	Not reported
SEP Type:	Not reported
SEP Type Description:	Not reported
Proposed Amount:	Not reported
Final Monetary Amount:	Not reported
Paid Amount:	Not reported
Final Count:	Not reported
Final Amount:	Not reported
Found Violation:	No
Agency Which Determined Violation:	Not reported
Violation Short Description:	Not reported
Date Violation was Determined:	Not reported
Actual Return to Compliance Date:	Not reported
Return to Compliance Qualifier:	Not reported
Violation Responsible Agency:	Not reported
Scheduled Compliance Date:	Not reported
Enforcement Identifier:	Not reported
Date of Enforcement Action:	Not reported
Enforcement Responsible Agency:	Not reported
Enforcement Docket Number:	Not reported
Enforcement Attorney:	Not reported
Corrective Action Component:	Not reported
Appeal Initiated Date:	Not reported
Appeal Resolution Date:	Not reported
Disposition Status Date:	Not reported
Disposition Status:	Not reported
Disposition Status Description:	Not reported
Consent/Final Order Sequence Number:	Not reported
Consent/Final Order Respondent Name:	Not reported
Consent/Final Order Lead Agency:	Not reported
Enforcement Type:	Not reported
Enforcement Responsible Person:	Not reported
Enforcement Responsible Sub-Organization:	Not reported
SEP Sequence Number:	Not reported
SEP Expenditure Amount:	Not reported
SEP Scheduled Completion Date:	Not reported
SEP Actual Date:	Not reported
SEP Defaulted Date:	Not reported
SEP Type:	Not reported



Map ID  
Direction  
Distance  
Elevation

MAP FINDINGS

Site

Database(s)

EDR ID Number  
EPA ID Number

**KIMBERLY CLARK PA LLC (Continued)**

**1000421465**

SEP Type Description:	Not reported
Proposed Amount:	Not reported
Final Monetary Amount:	Not reported
Paid Amount:	Not reported
Final Count:	Not reported
Final Amount:	Not reported
Found Violation:	Yes
Agency Which Determined Violation:	EPA
Violation Short Description:	Generators - Records/Reporting
Date Violation was Determined:	19941114
Actual Return to Compliance Date:	19960905
Return to Compliance Qualifier:	Observed
Violation Responsible Agency:	EPA
Scheduled Compliance Date:	Not reported
Enforcement Identifier:	Not reported
Date of Enforcement Action:	Not reported
Enforcement Responsible Agency:	Not reported
Enforcement Docket Number:	Not reported
Enforcement Attorney:	Not reported
Corrective Action Component:	Not reported
Appeal Initiated Date:	Not reported
Appeal Resolution Date:	Not reported
Disposition Status Date:	Not reported
Disposition Status:	Not reported
Disposition Status Description:	Not reported
Consent/Final Order Sequence Number:	Not reported
Consent/Final Order Respondent Name:	Not reported
Consent/Final Order Lead Agency:	Not reported
Enforcement Type:	Not reported
Enforcement Responsible Person:	Not reported
Enforcement Responsible Sub-Organization:	Not reported
SEP Sequence Number:	Not reported
SEP Expenditure Amount:	Not reported
SEP Scheduled Completion Date:	Not reported
SEP Actual Date:	Not reported
SEP Defaulted Date:	Not reported
SEP Type:	Not reported
SEP Type Description:	Not reported
Proposed Amount:	Not reported
Final Monetary Amount:	Not reported
Paid Amount:	Not reported
Final Count:	Not reported
Final Amount:	Not reported
Found Violation:	Yes
Agency Which Determined Violation:	State
Violation Short Description:	Generators - General
Date Violation was Determined:	20190703
Actual Return to Compliance Date:	20190718
Return to Compliance Qualifier:	Observed
Violation Responsible Agency:	State
Scheduled Compliance Date:	Not reported
Enforcement Identifier:	Not reported
Date of Enforcement Action:	Not reported
Enforcement Responsible Agency:	Not reported
Enforcement Docket Number:	Not reported

Map ID  
Direction  
Distance  
Elevation

MAP FINDINGS

Site

Database(s)

EDR ID Number  
EPA ID Number

**KIMBERLY CLARK PA LLC (Continued)**

**1000421465**

Enforcement Attorney:	Not reported
Corrective Action Component:	Not reported
Appeal Initiated Date:	Not reported
Appeal Resolution Date:	Not reported
Disposition Status Date:	Not reported
Disposition Status:	Not reported
Disposition Status Description:	Not reported
Consent/Final Order Sequence Number:	Not reported
Consent/Final Order Respondent Name:	Not reported
Consent/Final Order Lead Agency:	Not reported
Enforcement Type:	Not reported
Enforcement Responsible Person:	Not reported
Enforcement Responsible Sub-Organization:	Not reported
SEP Sequence Number:	Not reported
SEP Expenditure Amount:	Not reported
SEP Scheduled Completion Date:	Not reported
SEP Actual Date:	Not reported
SEP Defaulted Date:	Not reported
SEP Type:	Not reported
SEP Type Description:	Not reported
Proposed Amount:	Not reported
Final Monetary Amount:	Not reported
Paid Amount:	Not reported
Final Count:	Not reported
Final Amount:	Not reported
Found Violation:	No
Agency Which Determined Violation:	Not reported
Violation Short Description:	Not reported
Date Violation was Determined:	Not reported
Actual Return to Compliance Date:	Not reported
Return to Compliance Qualifier:	Not reported
Violation Responsible Agency:	Not reported
Scheduled Compliance Date:	Not reported
Enforcement Identifier:	Not reported
Date of Enforcement Action:	Not reported
Enforcement Responsible Agency:	Not reported
Enforcement Docket Number:	Not reported
Enforcement Attorney:	Not reported
Corrective Action Component:	Not reported
Appeal Initiated Date:	Not reported
Appeal Resolution Date:	Not reported
Disposition Status Date:	Not reported
Disposition Status:	Not reported
Disposition Status Description:	Not reported
Consent/Final Order Sequence Number:	Not reported
Consent/Final Order Respondent Name:	Not reported
Consent/Final Order Lead Agency:	Not reported
Enforcement Type:	Not reported
Enforcement Responsible Person:	Not reported
Enforcement Responsible Sub-Organization:	Not reported
SEP Sequence Number:	Not reported
SEP Expenditure Amount:	Not reported
SEP Scheduled Completion Date:	Not reported
SEP Actual Date:	Not reported
SEP Defaulted Date:	Not reported
SEP Type:	Not reported

Map ID  
Direction  
Distance  
Elevation

MAP FINDINGS

Site

Database(s)

EDR ID Number  
EPA ID Number

**KIMBERLY CLARK PA LLC (Continued)**

**1000421465**

SEP Type Description: Not reported  
Proposed Amount: Not reported  
Final Monetary Amount: Not reported  
Paid Amount: Not reported  
Final Count: Not reported  
Final Amount: Not reported

Found Violation: No  
Agency Which Determined Violation: Not reported  
Violation Short Description: Not reported  
Date Violation was Determined: Not reported  
Actual Return to Compliance Date: Not reported  
Return to Compliance Qualifier: Not reported  
Violation Responsible Agency: Not reported  
Scheduled Compliance Date: Not reported  
Enforcement Identifier: Not reported  
Date of Enforcement Action: Not reported  
Enforcement Responsible Agency: Not reported  
Enforcement Docket Number: Not reported  
Enforcement Attorney: Not reported  
Corrective Action Component: Not reported  
Appeal Initiated Date: Not reported  
Appeal Resolution Date: Not reported  
Disposition Status Date: Not reported  
Disposition Status: Not reported  
Disposition Status Description: Not reported  
Consent/Final Order Sequence Number: Not reported  
Consent/Final Order Respondent Name: Not reported  
Consent/Final Order Lead Agency: Not reported  
Enforcement Type: Not reported  
Enforcement Responsible Person: Not reported  
Enforcement Responsible Sub-Organization: Not reported  
SEP Sequence Number: Not reported  
SEP Expenditure Amount: Not reported  
SEP Scheduled Completion Date: Not reported  
SEP Actual Date: Not reported  
SEP Defaulted Date: Not reported  
SEP Type: Not reported  
SEP Type Description: Not reported  
Proposed Amount: Not reported  
Final Monetary Amount: Not reported  
Paid Amount: Not reported  
Final Count: Not reported  
Final Amount: Not reported

Found Violation: No  
Agency Which Determined Violation: Not reported  
Violation Short Description: Not reported  
Date Violation was Determined: Not reported  
Actual Return to Compliance Date: Not reported  
Return to Compliance Qualifier: Not reported  
Violation Responsible Agency: Not reported  
Scheduled Compliance Date: Not reported  
Enforcement Identifier: Not reported  
Date of Enforcement Action: Not reported  
Enforcement Responsible Agency: Not reported  
Enforcement Docket Number: Not reported

Map ID  
Direction  
Distance  
Elevation

MAP FINDINGS

Site

Database(s)

EDR ID Number  
EPA ID Number

**KIMBERLY CLARK PA LLC (Continued)**

**1000421465**

Enforcement Attorney:	Not reported
Corrective Action Component:	Not reported
Appeal Initiated Date:	Not reported
Appeal Resolution Date:	Not reported
Disposition Status Date:	Not reported
Disposition Status:	Not reported
Disposition Status Description:	Not reported
Consent/Final Order Sequence Number:	Not reported
Consent/Final Order Respondent Name:	Not reported
Consent/Final Order Lead Agency:	Not reported
Enforcement Type:	Not reported
Enforcement Responsible Person:	Not reported
Enforcement Responsible Sub-Organization:	Not reported
SEP Sequence Number:	Not reported
SEP Expenditure Amount:	Not reported
SEP Scheduled Completion Date:	Not reported
SEP Actual Date:	Not reported
SEP Defaulted Date:	Not reported
SEP Type:	Not reported
SEP Type Description:	Not reported
Proposed Amount:	Not reported
Final Monetary Amount:	Not reported
Paid Amount:	Not reported
Final Count:	Not reported
Final Amount:	Not reported
Found Violation:	No
Agency Which Determined Violation:	Not reported
Violation Short Description:	Not reported
Date Violation was Determined:	Not reported
Actual Return to Compliance Date:	Not reported
Return to Compliance Qualifier:	Not reported
Violation Responsible Agency:	Not reported
Scheduled Compliance Date:	Not reported
Enforcement Identifier:	Not reported
Date of Enforcement Action:	Not reported
Enforcement Responsible Agency:	Not reported
Enforcement Docket Number:	Not reported
Enforcement Attorney:	Not reported
Corrective Action Component:	Not reported
Appeal Initiated Date:	Not reported
Appeal Resolution Date:	Not reported
Disposition Status Date:	Not reported
Disposition Status:	Not reported
Disposition Status Description:	Not reported
Consent/Final Order Sequence Number:	Not reported
Consent/Final Order Respondent Name:	Not reported
Consent/Final Order Lead Agency:	Not reported
Enforcement Type:	Not reported
Enforcement Responsible Person:	Not reported
Enforcement Responsible Sub-Organization:	Not reported
SEP Sequence Number:	Not reported
SEP Expenditure Amount:	Not reported
SEP Scheduled Completion Date:	Not reported
SEP Actual Date:	Not reported
SEP Defaulted Date:	Not reported
SEP Type:	Not reported

Map ID  
Direction  
Distance  
Elevation

MAP FINDINGS

Site

Database(s)

EDR ID Number  
EPA ID Number

**KIMBERLY CLARK PA LLC (Continued)**

1000421465

SEP Type Description:	Not reported
Proposed Amount:	Not reported
Final Monetary Amount:	Not reported
Paid Amount:	Not reported
Final Count:	Not reported
Final Amount:	Not reported
Found Violation:	Yes
Agency Which Determined Violation:	EPA
Violation Short Description:	Generators - Records/Reporting
Date Violation was Determined:	19941114
Actual Return to Compliance Date:	19960905
Return to Compliance Qualifier:	Observed
Violation Responsible Agency:	EPA
Scheduled Compliance Date:	Not reported
Enforcement Identifier:	Not reported
Date of Enforcement Action:	Not reported
Enforcement Responsible Agency:	Not reported
Enforcement Docket Number:	Not reported
Enforcement Attorney:	Not reported
Corrective Action Component:	Not reported
Appeal Initiated Date:	Not reported
Appeal Resolution Date:	Not reported
Disposition Status Date:	Not reported
Disposition Status:	Not reported
Disposition Status Description:	Not reported
Consent/Final Order Sequence Number:	Not reported
Consent/Final Order Respondent Name:	Not reported
Consent/Final Order Lead Agency:	Not reported
Enforcement Type:	Not reported
Enforcement Responsible Person:	Not reported
Enforcement Responsible Sub-Organization:	Not reported
SEP Sequence Number:	Not reported
SEP Expenditure Amount:	Not reported
SEP Scheduled Completion Date:	Not reported
SEP Actual Date:	Not reported
SEP Defaulted Date:	Not reported
SEP Type:	Not reported
SEP Type Description:	Not reported
Proposed Amount:	Not reported
Final Monetary Amount:	Not reported
Paid Amount:	Not reported
Final Count:	Not reported
Final Amount:	Not reported
Found Violation:	No
Agency Which Determined Violation:	Not reported
Violation Short Description:	Not reported
Date Violation was Determined:	Not reported
Actual Return to Compliance Date:	Not reported
Return to Compliance Qualifier:	Not reported
Violation Responsible Agency:	Not reported
Scheduled Compliance Date:	Not reported
Enforcement Identifier:	Not reported
Date of Enforcement Action:	Not reported
Enforcement Responsible Agency:	Not reported
Enforcement Docket Number:	Not reported

Map ID  
Direction  
Distance  
Elevation

MAP FINDINGS

Site

Database(s)

EDR ID Number  
EPA ID Number

**KIMBERLY CLARK PA LLC (Continued)**

**1000421465**

Enforcement Attorney:	Not reported
Corrective Action Component:	Not reported
Appeal Initiated Date:	Not reported
Appeal Resolution Date:	Not reported
Disposition Status Date:	Not reported
Disposition Status:	Not reported
Disposition Status Description:	Not reported
Consent/Final Order Sequence Number:	Not reported
Consent/Final Order Respondent Name:	Not reported
Consent/Final Order Lead Agency:	Not reported
Enforcement Type:	Not reported
Enforcement Responsible Person:	Not reported
Enforcement Responsible Sub-Organization:	Not reported
SEP Sequence Number:	Not reported
SEP Expenditure Amount:	Not reported
SEP Scheduled Completion Date:	Not reported
SEP Actual Date:	Not reported
SEP Defaulted Date:	Not reported
SEP Type:	Not reported
SEP Type Description:	Not reported
Proposed Amount:	Not reported
Final Monetary Amount:	Not reported
Paid Amount:	Not reported
Final Count:	Not reported
Final Amount:	Not reported
Found Violation:	No
Agency Which Determined Violation:	Not reported
Violation Short Description:	Not reported
Date Violation was Determined:	Not reported
Actual Return to Compliance Date:	Not reported
Return to Compliance Qualifier:	Not reported
Violation Responsible Agency:	Not reported
Scheduled Compliance Date:	Not reported
Enforcement Identifier:	Not reported
Date of Enforcement Action:	Not reported
Enforcement Responsible Agency:	Not reported
Enforcement Docket Number:	Not reported
Enforcement Attorney:	Not reported
Corrective Action Component:	Not reported
Appeal Initiated Date:	Not reported
Appeal Resolution Date:	Not reported
Disposition Status Date:	Not reported
Disposition Status:	Not reported
Disposition Status Description:	Not reported
Consent/Final Order Sequence Number:	Not reported
Consent/Final Order Respondent Name:	Not reported
Consent/Final Order Lead Agency:	Not reported
Enforcement Type:	Not reported
Enforcement Responsible Person:	Not reported
Enforcement Responsible Sub-Organization:	Not reported
SEP Sequence Number:	Not reported
SEP Expenditure Amount:	Not reported
SEP Scheduled Completion Date:	Not reported
SEP Actual Date:	Not reported
SEP Defaulted Date:	Not reported
SEP Type:	Not reported

Map ID  
Direction  
Distance  
Elevation

MAP FINDINGS

Site

Database(s)

EDR ID Number  
EPA ID Number

**KIMBERLY CLARK PA LLC (Continued)**

1000421465

SEP Type Description: Not reported  
Proposed Amount: Not reported  
Final Monetary Amount: Not reported  
Paid Amount: Not reported  
Final Count: Not reported  
Final Amount: Not reported

Found Violation: No  
Agency Which Determined Violation: Not reported  
Violation Short Description: Not reported  
Date Violation was Determined: Not reported  
Actual Return to Compliance Date: Not reported  
Return to Compliance Qualifier: Not reported  
Violation Responsible Agency: Not reported  
Scheduled Compliance Date: Not reported  
Enforcement Identifier: Not reported  
Date of Enforcement Action: Not reported  
Enforcement Responsible Agency: Not reported  
Enforcement Docket Number: Not reported  
Enforcement Attorney: Not reported  
Corrective Action Component: Not reported  
Appeal Initiated Date: Not reported  
Appeal Resolution Date: Not reported  
Disposition Status Date: Not reported  
Disposition Status: Not reported  
Disposition Status Description: Not reported  
Consent/Final Order Sequence Number: Not reported  
Consent/Final Order Respondent Name: Not reported  
Consent/Final Order Lead Agency: Not reported  
Enforcement Type: Not reported  
Enforcement Responsible Person: Not reported  
Enforcement Responsible Sub-Organization: Not reported  
SEP Sequence Number: Not reported  
SEP Expenditure Amount: Not reported  
SEP Scheduled Completion Date: Not reported  
SEP Actual Date: Not reported  
SEP Defaulted Date: Not reported  
SEP Type: Not reported  
SEP Type Description: Not reported  
Proposed Amount: Not reported  
Final Monetary Amount: Not reported  
Paid Amount: Not reported  
Final Count: Not reported  
Final Amount: Not reported

Found Violation: No  
Agency Which Determined Violation: Not reported  
Violation Short Description: Not reported  
Date Violation was Determined: Not reported  
Actual Return to Compliance Date: Not reported  
Return to Compliance Qualifier: Not reported  
Violation Responsible Agency: Not reported  
Scheduled Compliance Date: Not reported  
Enforcement Identifier: Not reported  
Date of Enforcement Action: Not reported  
Enforcement Responsible Agency: Not reported  
Enforcement Docket Number: Not reported



Map ID  
Direction  
Distance  
Elevation

MAP FINDINGS

Site

Database(s)

EDR ID Number  
EPA ID Number

**KIMBERLY CLARK PA LLC (Continued)**

**1000421465**

Enforcement Attorney:	Not reported
Corrective Action Component:	Not reported
Appeal Initiated Date:	Not reported
Appeal Resolution Date:	Not reported
Disposition Status Date:	Not reported
Disposition Status:	Not reported
Disposition Status Description:	Not reported
Consent/Final Order Sequence Number:	Not reported
Consent/Final Order Respondent Name:	Not reported
Consent/Final Order Lead Agency:	Not reported
Enforcement Type:	Not reported
Enforcement Responsible Person:	Not reported
Enforcement Responsible Sub-Organization:	Not reported
SEP Sequence Number:	Not reported
SEP Expenditure Amount:	Not reported
SEP Scheduled Completion Date:	Not reported
SEP Actual Date:	Not reported
SEP Defaulted Date:	Not reported
SEP Type:	Not reported
SEP Type Description:	Not reported
Proposed Amount:	Not reported
Final Monetary Amount:	Not reported
Paid Amount:	Not reported
Final Count:	Not reported
Final Amount:	Not reported
Found Violation:	No
Agency Which Determined Violation:	Not reported
Violation Short Description:	Not reported
Date Violation was Determined:	Not reported
Actual Return to Compliance Date:	Not reported
Return to Compliance Qualifier:	Not reported
Violation Responsible Agency:	Not reported
Scheduled Compliance Date:	Not reported
Enforcement Identifier:	Not reported
Date of Enforcement Action:	Not reported
Enforcement Responsible Agency:	Not reported
Enforcement Docket Number:	Not reported
Enforcement Attorney:	Not reported
Corrective Action Component:	Not reported
Appeal Initiated Date:	Not reported
Appeal Resolution Date:	Not reported
Disposition Status Date:	Not reported
Disposition Status:	Not reported
Disposition Status Description:	Not reported
Consent/Final Order Sequence Number:	Not reported
Consent/Final Order Respondent Name:	Not reported
Consent/Final Order Lead Agency:	Not reported
Enforcement Type:	Not reported
Enforcement Responsible Person:	Not reported
Enforcement Responsible Sub-Organization:	Not reported
SEP Sequence Number:	Not reported
SEP Expenditure Amount:	Not reported
SEP Scheduled Completion Date:	Not reported
SEP Actual Date:	Not reported
SEP Defaulted Date:	Not reported
SEP Type:	Not reported

Map ID  
 Direction  
 Distance  
 Elevation

MAP FINDINGS

Site

Database(s)

EDR ID Number  
 EPA ID Number

**KIMBERLY CLARK PA LLC (Continued)**

**1000421465**

SEP Type Description: Not reported  
 Proposed Amount: Not reported  
 Final Monetary Amount: Not reported  
 Paid Amount: Not reported  
 Final Count: Not reported  
 Final Amount: Not reported

Found Violation: No  
 Agency Which Determined Violation: Not reported  
 Violation Short Description: Not reported  
 Date Violation was Determined: Not reported  
 Actual Return to Compliance Date: Not reported  
 Return to Compliance Qualifier: Not reported  
 Violation Responsible Agency: Not reported  
 Scheduled Compliance Date: Not reported  
 Enforcement Identifier: Not reported  
 Date of Enforcement Action: Not reported  
 Enforcement Responsible Agency: Not reported  
 Enforcement Docket Number: Not reported  
 Enforcement Attorney: Not reported  
 Corrective Action Component: Not reported  
 Appeal Initiated Date: Not reported  
 Appeal Resolution Date: Not reported  
 Disposition Status Date: Not reported  
 Disposition Status: Not reported  
 Disposition Status Description: Not reported  
 Consent/Final Order Sequence Number: Not reported  
 Consent/Final Order Respondent Name: Not reported  
 Consent/Final Order Lead Agency: Not reported  
 Enforcement Type: Not reported  
 Enforcement Responsible Person: Not reported  
 Enforcement Responsible Sub-Organization: Not reported  
 SEP Sequence Number: Not reported  
 SEP Expenditure Amount: Not reported  
 SEP Scheduled Completion Date: Not reported  
 SEP Actual Date: Not reported  
 SEP Defaulted Date: Not reported  
 SEP Type: Not reported  
 SEP Type Description: Not reported  
 Proposed Amount: Not reported  
 Final Monetary Amount: Not reported  
 Paid Amount: Not reported  
 Final Count: Not reported  
 Final Amount: Not reported

Found Violation: Yes  
 Agency Which Determined Violation: EPA  
 Violation Short Description: Generators - Records/Reporting  
 Date Violation was Determined: 19941114  
 Actual Return to Compliance Date: 19960905  
 Return to Compliance Qualifier: Observed  
 Violation Responsible Agency: EPA  
 Scheduled Compliance Date: Not reported  
 Enforcement Identifier: Not reported  
 Date of Enforcement Action: Not reported  
 Enforcement Responsible Agency: Not reported  
 Enforcement Docket Number: Not reported

Map ID  
Direction  
Distance  
Elevation

MAP FINDINGS

Site

Database(s)

EDR ID Number  
EPA ID Number

**KIMBERLY CLARK PA LLC (Continued)**

**1000421465**

Enforcement Attorney:	Not reported
Corrective Action Component:	Not reported
Appeal Initiated Date:	Not reported
Appeal Resolution Date:	Not reported
Disposition Status Date:	Not reported
Disposition Status:	Not reported
Disposition Status Description:	Not reported
Consent/Final Order Sequence Number:	Not reported
Consent/Final Order Respondent Name:	Not reported
Consent/Final Order Lead Agency:	Not reported
Enforcement Type:	Not reported
Enforcement Responsible Person:	Not reported
Enforcement Responsible Sub-Organization:	Not reported
SEP Sequence Number:	Not reported
SEP Expenditure Amount:	Not reported
SEP Scheduled Completion Date:	Not reported
SEP Actual Date:	Not reported
SEP Defaulted Date:	Not reported
SEP Type:	Not reported
SEP Type Description:	Not reported
Proposed Amount:	Not reported
Final Monetary Amount:	Not reported
Paid Amount:	Not reported
Final Count:	Not reported
Final Amount:	Not reported
Found Violation:	No
Agency Which Determined Violation:	Not reported
Violation Short Description:	Not reported
Date Violation was Determined:	Not reported
Actual Return to Compliance Date:	Not reported
Return to Compliance Qualifier:	Not reported
Violation Responsible Agency:	Not reported
Scheduled Compliance Date:	Not reported
Enforcement Identifier:	Not reported
Date of Enforcement Action:	Not reported
Enforcement Responsible Agency:	Not reported
Enforcement Docket Number:	Not reported
Enforcement Attorney:	Not reported
Corrective Action Component:	Not reported
Appeal Initiated Date:	Not reported
Appeal Resolution Date:	Not reported
Disposition Status Date:	Not reported
Disposition Status:	Not reported
Disposition Status Description:	Not reported
Consent/Final Order Sequence Number:	Not reported
Consent/Final Order Respondent Name:	Not reported
Consent/Final Order Lead Agency:	Not reported
Enforcement Type:	Not reported
Enforcement Responsible Person:	Not reported
Enforcement Responsible Sub-Organization:	Not reported
SEP Sequence Number:	Not reported
SEP Expenditure Amount:	Not reported
SEP Scheduled Completion Date:	Not reported
SEP Actual Date:	Not reported
SEP Defaulted Date:	Not reported
SEP Type:	Not reported

Map ID  
Direction  
Distance  
Elevation

MAP FINDINGS

Site

Database(s)

EDR ID Number  
EPA ID Number

**KIMBERLY CLARK PA LLC (Continued)**

1000421465

SEP Type Description: Not reported  
Proposed Amount: Not reported  
Final Monetary Amount: Not reported  
Paid Amount: Not reported  
Final Count: Not reported  
Final Amount: Not reported

Found Violation: No  
Agency Which Determined Violation: Not reported  
Violation Short Description: Not reported  
Date Violation was Determined: Not reported  
Actual Return to Compliance Date: Not reported  
Return to Compliance Qualifier: Not reported  
Violation Responsible Agency: Not reported  
Scheduled Compliance Date: Not reported  
Enforcement Identifier: Not reported  
Date of Enforcement Action: Not reported  
Enforcement Responsible Agency: Not reported  
Enforcement Docket Number: Not reported  
Enforcement Attorney: Not reported  
Corrective Action Component: Not reported  
Appeal Initiated Date: Not reported  
Appeal Resolution Date: Not reported  
Disposition Status Date: Not reported  
Disposition Status: Not reported  
Disposition Status Description: Not reported  
Consent/Final Order Sequence Number: Not reported  
Consent/Final Order Respondent Name: Not reported  
Consent/Final Order Lead Agency: Not reported  
Enforcement Type: Not reported  
Enforcement Responsible Person: Not reported  
Enforcement Responsible Sub-Organization: Not reported  
SEP Sequence Number: Not reported  
SEP Expenditure Amount: Not reported  
SEP Scheduled Completion Date: Not reported  
SEP Actual Date: Not reported  
SEP Defaulted Date: Not reported  
SEP Type: Not reported  
SEP Type Description: Not reported  
Proposed Amount: Not reported  
Final Monetary Amount: Not reported  
Paid Amount: Not reported  
Final Count: Not reported  
Final Amount: Not reported

Found Violation: No  
Agency Which Determined Violation: Not reported  
Violation Short Description: Not reported  
Date Violation was Determined: Not reported  
Actual Return to Compliance Date: Not reported  
Return to Compliance Qualifier: Not reported  
Violation Responsible Agency: Not reported  
Scheduled Compliance Date: Not reported  
Enforcement Identifier: Not reported  
Date of Enforcement Action: Not reported  
Enforcement Responsible Agency: Not reported  
Enforcement Docket Number: Not reported

Map ID  
Direction  
Distance  
Elevation

MAP FINDINGS

Site

Database(s)

EDR ID Number  
EPA ID Number

**KIMBERLY CLARK PA LLC (Continued)**

**1000421465**

Enforcement Attorney:	Not reported
Corrective Action Component:	Not reported
Appeal Initiated Date:	Not reported
Appeal Resolution Date:	Not reported
Disposition Status Date:	Not reported
Disposition Status:	Not reported
Disposition Status Description:	Not reported
Consent/Final Order Sequence Number:	Not reported
Consent/Final Order Respondent Name:	Not reported
Consent/Final Order Lead Agency:	Not reported
Enforcement Type:	Not reported
Enforcement Responsible Person:	Not reported
Enforcement Responsible Sub-Organization:	Not reported
SEP Sequence Number:	Not reported
SEP Expenditure Amount:	Not reported
SEP Scheduled Completion Date:	Not reported
SEP Actual Date:	Not reported
SEP Defaulted Date:	Not reported
SEP Type:	Not reported
SEP Type Description:	Not reported
Proposed Amount:	Not reported
Final Monetary Amount:	Not reported
Paid Amount:	Not reported
Final Count:	Not reported
Final Amount:	Not reported
Found Violation:	No
Agency Which Determined Violation:	Not reported
Violation Short Description:	Not reported
Date Violation was Determined:	Not reported
Actual Return to Compliance Date:	Not reported
Return to Compliance Qualifier:	Not reported
Violation Responsible Agency:	Not reported
Scheduled Compliance Date:	Not reported
Enforcement Identifier:	Not reported
Date of Enforcement Action:	Not reported
Enforcement Responsible Agency:	Not reported
Enforcement Docket Number:	Not reported
Enforcement Attorney:	Not reported
Corrective Action Component:	Not reported
Appeal Initiated Date:	Not reported
Appeal Resolution Date:	Not reported
Disposition Status Date:	Not reported
Disposition Status:	Not reported
Disposition Status Description:	Not reported
Consent/Final Order Sequence Number:	Not reported
Consent/Final Order Respondent Name:	Not reported
Consent/Final Order Lead Agency:	Not reported
Enforcement Type:	Not reported
Enforcement Responsible Person:	Not reported
Enforcement Responsible Sub-Organization:	Not reported
SEP Sequence Number:	Not reported
SEP Expenditure Amount:	Not reported
SEP Scheduled Completion Date:	Not reported
SEP Actual Date:	Not reported
SEP Defaulted Date:	Not reported
SEP Type:	Not reported

Map ID  
Direction  
Distance  
Elevation

MAP FINDINGS

Site

Database(s)

EDR ID Number  
EPA ID Number

**KIMBERLY CLARK PA LLC (Continued)**

1000421465

SEP Type Description: Not reported  
Proposed Amount: Not reported  
Final Monetary Amount: Not reported  
Paid Amount: Not reported  
Final Count: Not reported  
Final Amount: Not reported

Found Violation: No  
Agency Which Determined Violation: Not reported  
Violation Short Description: Not reported  
Date Violation was Determined: Not reported  
Actual Return to Compliance Date: Not reported  
Return to Compliance Qualifier: Not reported  
Violation Responsible Agency: Not reported  
Scheduled Compliance Date: Not reported  
Enforcement Identifier: Not reported  
Date of Enforcement Action: Not reported  
Enforcement Responsible Agency: Not reported  
Enforcement Docket Number: Not reported  
Enforcement Attorney: Not reported  
Corrective Action Component: Not reported  
Appeal Initiated Date: Not reported  
Appeal Resolution Date: Not reported  
Disposition Status Date: Not reported  
Disposition Status: Not reported  
Disposition Status Description: Not reported  
Consent/Final Order Sequence Number: Not reported  
Consent/Final Order Respondent Name: Not reported  
Consent/Final Order Lead Agency: Not reported  
Enforcement Type: Not reported  
Enforcement Responsible Person: Not reported  
Enforcement Responsible Sub-Organization: Not reported  
SEP Sequence Number: Not reported  
SEP Expenditure Amount: Not reported  
SEP Scheduled Completion Date: Not reported  
SEP Actual Date: Not reported  
SEP Defaulted Date: Not reported  
SEP Type: Not reported  
SEP Type Description: Not reported  
Proposed Amount: Not reported  
Final Monetary Amount: Not reported  
Paid Amount: Not reported  
Final Count: Not reported  
Final Amount: Not reported

Found Violation: No  
Agency Which Determined Violation: Not reported  
Violation Short Description: Not reported  
Date Violation was Determined: Not reported  
Actual Return to Compliance Date: Not reported  
Return to Compliance Qualifier: Not reported  
Violation Responsible Agency: Not reported  
Scheduled Compliance Date: Not reported  
Enforcement Identifier: Not reported  
Date of Enforcement Action: Not reported  
Enforcement Responsible Agency: Not reported  
Enforcement Docket Number: Not reported

Map ID  
Direction  
Distance  
Elevation

MAP FINDINGS

Site

Database(s)

EDR ID Number  
EPA ID Number

**KIMBERLY CLARK PA LLC (Continued)**

**1000421465**

Enforcement Attorney:	Not reported
Corrective Action Component:	Not reported
Appeal Initiated Date:	Not reported
Appeal Resolution Date:	Not reported
Disposition Status Date:	Not reported
Disposition Status:	Not reported
Disposition Status Description:	Not reported
Consent/Final Order Sequence Number:	Not reported
Consent/Final Order Respondent Name:	Not reported
Consent/Final Order Lead Agency:	Not reported
Enforcement Type:	Not reported
Enforcement Responsible Person:	Not reported
Enforcement Responsible Sub-Organization:	Not reported
SEP Sequence Number:	Not reported
SEP Expenditure Amount:	Not reported
SEP Scheduled Completion Date:	Not reported
SEP Actual Date:	Not reported
SEP Defaulted Date:	Not reported
SEP Type:	Not reported
SEP Type Description:	Not reported
Proposed Amount:	Not reported
Final Monetary Amount:	Not reported
Paid Amount:	Not reported
Final Count:	Not reported
Final Amount:	Not reported
Found Violation:	No
Agency Which Determined Violation:	Not reported
Violation Short Description:	Not reported
Date Violation was Determined:	Not reported
Actual Return to Compliance Date:	Not reported
Return to Compliance Qualifier:	Not reported
Violation Responsible Agency:	Not reported
Scheduled Compliance Date:	Not reported
Enforcement Identifier:	Not reported
Date of Enforcement Action:	Not reported
Enforcement Responsible Agency:	Not reported
Enforcement Docket Number:	Not reported
Enforcement Attorney:	Not reported
Corrective Action Component:	Not reported
Appeal Initiated Date:	Not reported
Appeal Resolution Date:	Not reported
Disposition Status Date:	Not reported
Disposition Status:	Not reported
Disposition Status Description:	Not reported
Consent/Final Order Sequence Number:	Not reported
Consent/Final Order Respondent Name:	Not reported
Consent/Final Order Lead Agency:	Not reported
Enforcement Type:	Not reported
Enforcement Responsible Person:	Not reported
Enforcement Responsible Sub-Organization:	Not reported
SEP Sequence Number:	Not reported
SEP Expenditure Amount:	Not reported
SEP Scheduled Completion Date:	Not reported
SEP Actual Date:	Not reported
SEP Defaulted Date:	Not reported
SEP Type:	Not reported



Map ID  
Direction  
Distance  
Elevation

MAP FINDINGS

Site

Database(s)

EDR ID Number  
EPA ID Number

**KIMBERLY CLARK PA LLC (Continued)**

1000421465

SEP Type Description: Not reported  
Proposed Amount: Not reported  
Final Monetary Amount: Not reported  
Paid Amount: Not reported  
Final Count: Not reported  
Final Amount: Not reported

Found Violation: No  
Agency Which Determined Violation: Not reported  
Violation Short Description: Not reported  
Date Violation was Determined: Not reported  
Actual Return to Compliance Date: Not reported  
Return to Compliance Qualifier: Not reported  
Violation Responsible Agency: Not reported  
Scheduled Compliance Date: Not reported  
Enforcement Identifier: Not reported  
Date of Enforcement Action: Not reported  
Enforcement Responsible Agency: Not reported  
Enforcement Docket Number: Not reported  
Enforcement Attorney: Not reported  
Corrective Action Component: Not reported  
Appeal Initiated Date: Not reported  
Appeal Resolution Date: Not reported  
Disposition Status Date: Not reported  
Disposition Status: Not reported  
Disposition Status Description: Not reported  
Consent/Final Order Sequence Number: Not reported  
Consent/Final Order Respondent Name: Not reported  
Consent/Final Order Lead Agency: Not reported  
Enforcement Type: Not reported  
Enforcement Responsible Person: Not reported  
Enforcement Responsible Sub-Organization: Not reported  
SEP Sequence Number: Not reported  
SEP Expenditure Amount: Not reported  
SEP Scheduled Completion Date: Not reported  
SEP Actual Date: Not reported  
SEP Defaulted Date: Not reported  
SEP Type: Not reported  
SEP Type Description: Not reported  
Proposed Amount: Not reported  
Final Monetary Amount: Not reported  
Paid Amount: Not reported  
Final Count: Not reported  
Final Amount: Not reported

Found Violation: No  
Agency Which Determined Violation: Not reported  
Violation Short Description: Not reported  
Date Violation was Determined: Not reported  
Actual Return to Compliance Date: Not reported  
Return to Compliance Qualifier: Not reported  
Violation Responsible Agency: Not reported  
Scheduled Compliance Date: Not reported  
Enforcement Identifier: Not reported  
Date of Enforcement Action: Not reported  
Enforcement Responsible Agency: Not reported  
Enforcement Docket Number: Not reported

Map ID  
Direction  
Distance  
Elevation

MAP FINDINGS

Site

Database(s)

EDR ID Number  
EPA ID Number

**KIMBERLY CLARK PA LLC (Continued)**

**1000421465**

Enforcement Attorney:	Not reported
Corrective Action Component:	Not reported
Appeal Initiated Date:	Not reported
Appeal Resolution Date:	Not reported
Disposition Status Date:	Not reported
Disposition Status:	Not reported
Disposition Status Description:	Not reported
Consent/Final Order Sequence Number:	Not reported
Consent/Final Order Respondent Name:	Not reported
Consent/Final Order Lead Agency:	Not reported
Enforcement Type:	Not reported
Enforcement Responsible Person:	Not reported
Enforcement Responsible Sub-Organization:	Not reported
SEP Sequence Number:	Not reported
SEP Expenditure Amount:	Not reported
SEP Scheduled Completion Date:	Not reported
SEP Actual Date:	Not reported
SEP Defaulted Date:	Not reported
SEP Type:	Not reported
SEP Type Description:	Not reported
Proposed Amount:	Not reported
Final Monetary Amount:	Not reported
Paid Amount:	Not reported
Final Count:	Not reported
Final Amount:	Not reported
Found Violation:	No
Agency Which Determined Violation:	Not reported
Violation Short Description:	Not reported
Date Violation was Determined:	Not reported
Actual Return to Compliance Date:	Not reported
Return to Compliance Qualifier:	Not reported
Violation Responsible Agency:	Not reported
Scheduled Compliance Date:	Not reported
Enforcement Identifier:	Not reported
Date of Enforcement Action:	Not reported
Enforcement Responsible Agency:	Not reported
Enforcement Docket Number:	Not reported
Enforcement Attorney:	Not reported
Corrective Action Component:	Not reported
Appeal Initiated Date:	Not reported
Appeal Resolution Date:	Not reported
Disposition Status Date:	Not reported
Disposition Status:	Not reported
Disposition Status Description:	Not reported
Consent/Final Order Sequence Number:	Not reported
Consent/Final Order Respondent Name:	Not reported
Consent/Final Order Lead Agency:	Not reported
Enforcement Type:	Not reported
Enforcement Responsible Person:	Not reported
Enforcement Responsible Sub-Organization:	Not reported
SEP Sequence Number:	Not reported
SEP Expenditure Amount:	Not reported
SEP Scheduled Completion Date:	Not reported
SEP Actual Date:	Not reported
SEP Defaulted Date:	Not reported
SEP Type:	Not reported

Map ID  
Direction  
Distance  
Elevation

MAP FINDINGS

Site

Database(s)

EDR ID Number  
EPA ID Number

**KIMBERLY CLARK PA LLC (Continued)**

1000421465

SEP Type Description: Not reported  
Proposed Amount: Not reported  
Final Monetary Amount: Not reported  
Paid Amount: Not reported  
Final Count: Not reported  
Final Amount: Not reported

Found Violation: No  
Agency Which Determined Violation: Not reported  
Violation Short Description: Not reported  
Date Violation was Determined: Not reported  
Actual Return to Compliance Date: Not reported  
Return to Compliance Qualifier: Not reported  
Violation Responsible Agency: Not reported  
Scheduled Compliance Date: Not reported  
Enforcement Identifier: Not reported  
Date of Enforcement Action: Not reported  
Enforcement Responsible Agency: Not reported  
Enforcement Docket Number: Not reported  
Enforcement Attorney: Not reported  
Corrective Action Component: Not reported  
Appeal Initiated Date: Not reported  
Appeal Resolution Date: Not reported  
Disposition Status Date: Not reported  
Disposition Status: Not reported  
Disposition Status Description: Not reported  
Consent/Final Order Sequence Number: Not reported  
Consent/Final Order Respondent Name: Not reported  
Consent/Final Order Lead Agency: Not reported  
Enforcement Type: Not reported  
Enforcement Responsible Person: Not reported  
Enforcement Responsible Sub-Organization: Not reported  
SEP Sequence Number: Not reported  
SEP Expenditure Amount: Not reported  
SEP Scheduled Completion Date: Not reported  
SEP Actual Date: Not reported  
SEP Defaulted Date: Not reported  
SEP Type: Not reported  
SEP Type Description: Not reported  
Proposed Amount: Not reported  
Final Monetary Amount: Not reported  
Paid Amount: Not reported  
Final Count: Not reported  
Final Amount: Not reported

Found Violation: No  
Agency Which Determined Violation: Not reported  
Violation Short Description: Not reported  
Date Violation was Determined: Not reported  
Actual Return to Compliance Date: Not reported  
Return to Compliance Qualifier: Not reported  
Violation Responsible Agency: Not reported  
Scheduled Compliance Date: Not reported  
Enforcement Identifier: Not reported  
Date of Enforcement Action: Not reported  
Enforcement Responsible Agency: Not reported  
Enforcement Docket Number: Not reported

Map ID  
Direction  
Distance  
Elevation

MAP FINDINGS

Site

Database(s)

EDR ID Number  
EPA ID Number

**KIMBERLY CLARK PA LLC (Continued)**

**1000421465**

Enforcement Attorney:	Not reported
Corrective Action Component:	Not reported
Appeal Initiated Date:	Not reported
Appeal Resolution Date:	Not reported
Disposition Status Date:	Not reported
Disposition Status:	Not reported
Disposition Status Description:	Not reported
Consent/Final Order Sequence Number:	Not reported
Consent/Final Order Respondent Name:	Not reported
Consent/Final Order Lead Agency:	Not reported
Enforcement Type:	Not reported
Enforcement Responsible Person:	Not reported
Enforcement Responsible Sub-Organization:	Not reported
SEP Sequence Number:	Not reported
SEP Expenditure Amount:	Not reported
SEP Scheduled Completion Date:	Not reported
SEP Actual Date:	Not reported
SEP Defaulted Date:	Not reported
SEP Type:	Not reported
SEP Type Description:	Not reported
Proposed Amount:	Not reported
Final Monetary Amount:	Not reported
Paid Amount:	Not reported
Final Count:	Not reported
Final Amount:	Not reported
Evaluation Action Summary:	
Evaluation Date:	20071127
Evaluation Responsible Agency:	State
Found Violation:	Yes
Evaluation Type Description:	COMPLIANCE EVALUATION INSPECTION ON-SITE
Evaluation Responsible Person Identifier:	JTL
Evaluation Responsible Sub-Organization:	WM
Actual Return to Compliance Date:	20071212
Scheduled Compliance Date:	Not reported
Date of Request:	Not reported
Date Response Received:	Not reported
Request Agency:	Not reported
Former Citation:	Not reported
Evaluation Date:	
Evaluation Date:	20020207
Evaluation Responsible Agency:	State
Found Violation:	No
Evaluation Type Description:	COMPLIANCE EVALUATION INSPECTION ON-SITE
Evaluation Responsible Person Identifier:	PAJ
Evaluation Responsible Sub-Organization:	WM
Actual Return to Compliance Date:	Not reported
Scheduled Compliance Date:	Not reported
Date of Request:	Not reported
Date Response Received:	Not reported
Request Agency:	Not reported
Former Citation:	Not reported
Evaluation Date:	
Evaluation Date:	19941114
Evaluation Responsible Agency:	EPA
Found Violation:	Yes
Evaluation Type Description:	COMPLIANCE EVALUATION INSPECTION ON-SITE

Map ID  
Direction  
Distance  
Elevation

MAP FINDINGS

Site

Database(s)

EDR ID Number  
EPA ID Number

**KIMBERLY CLARK PA LLC (Continued)**

**1000421465**

Evaluation Responsible Person Identifier:	GWC
Evaluation Responsible Sub-Organization:	Not reported
Actual Return to Compliance Date:	19960905
Scheduled Compliance Date:	Not reported
Date of Request:	Not reported
Date Response Received:	Not reported
Request Agency:	Not reported
Former Citation:	Not reported
Evaluation Date:	20190703
Evaluation Responsible Agency:	State
Found Violation:	Yes
Evaluation Type Description:	COMPLIANCE EVALUATION INSPECTION ON-SITE
Evaluation Responsible Person Identifier:	KIC
Evaluation Responsible Sub-Organization:	WM
Actual Return to Compliance Date:	20190718
Scheduled Compliance Date:	Not reported
Date of Request:	Not reported
Date Response Received:	Not reported
Request Agency:	Not reported
Former Citation:	Not reported
Evaluation Date:	19890214
Evaluation Responsible Agency:	State
Found Violation:	No
Evaluation Type Description:	COMPLIANCE SCHEDULE EVALUATION
Evaluation Responsible Person Identifier:	Not reported
Evaluation Responsible Sub-Organization:	Not reported
Actual Return to Compliance Date:	Not reported
Scheduled Compliance Date:	Not reported
Date of Request:	Not reported
Date Response Received:	Not reported
Request Agency:	Not reported
Former Citation:	Not reported
Evaluation Date:	19990318
Evaluation Responsible Agency:	EPA
Found Violation:	No
Evaluation Type Description:	NON-FINANCIAL RECORD REVIEW
Evaluation Responsible Person Identifier:	MO
Evaluation Responsible Sub-Organization:	WM
Actual Return to Compliance Date:	Not reported
Scheduled Compliance Date:	Not reported
Date of Request:	Not reported
Date Response Received:	Not reported
Request Agency:	Not reported
Former Citation:	Not reported
Evaluation Date:	19890207
Evaluation Responsible Agency:	State
Found Violation:	No
Evaluation Type Description:	COMPLIANCE EVALUATION INSPECTION ON-SITE
Evaluation Responsible Person Identifier:	Not reported
Evaluation Responsible Sub-Organization:	Not reported
Actual Return to Compliance Date:	Not reported
Scheduled Compliance Date:	Not reported
Date of Request:	Not reported

Map ID  
Direction  
Distance  
Elevation

MAP FINDINGS

Site

Database(s)

EDR ID Number  
EPA ID Number

**KIMBERLY CLARK PA LLC (Continued)**

**1000421465**

Date Response Received:	Not reported
Request Agency:	Not reported
Former Citation:	Not reported
Evaluation Date:	20150422
Evaluation Responsible Agency:	State
Found Violation:	No
Evaluation Type Description:	COMPLIANCE EVALUATION INSPECTION ON-SITE
Evaluation Responsible Person Identifier:	JLH
Evaluation Responsible Sub-Organization:	WM
Actual Return to Compliance Date:	Not reported
Scheduled Compliance Date:	Not reported
Date of Request:	Not reported
Date Response Received:	Not reported
Request Agency:	Not reported
Former Citation:	Not reported
Evaluation Date:	19941114
Evaluation Responsible Agency:	EPA
Found Violation:	Yes
Evaluation Type Description:	COMPLIANCE EVALUATION INSPECTION ON-SITE
Evaluation Responsible Person Identifier:	GWC
Evaluation Responsible Sub-Organization:	Not reported
Actual Return to Compliance Date:	19960905
Scheduled Compliance Date:	Not reported
Date of Request:	Not reported
Date Response Received:	Not reported
Request Agency:	Not reported
Former Citation:	Not reported
Evaluation Date:	20180405
Evaluation Responsible Agency:	State
Found Violation:	No
Evaluation Type Description:	COMPLIANCE EVALUATION INSPECTION ON-SITE
Evaluation Responsible Person Identifier:	JLH
Evaluation Responsible Sub-Organization:	WM
Actual Return to Compliance Date:	Not reported
Scheduled Compliance Date:	Not reported
Date of Request:	Not reported
Date Response Received:	Not reported
Request Agency:	Not reported
Former Citation:	Not reported
Evaluation Date:	20060124
Evaluation Responsible Agency:	State
Found Violation:	No
Evaluation Type Description:	COMPLIANCE EVALUATION INSPECTION ON-SITE
Evaluation Responsible Person Identifier:	PAJ
Evaluation Responsible Sub-Organization:	WM
Actual Return to Compliance Date:	Not reported
Scheduled Compliance Date:	Not reported
Date of Request:	Not reported
Date Response Received:	Not reported
Request Agency:	Not reported
Former Citation:	Not reported
Evaluation Date:	20110803

Map ID  
Direction  
Distance  
Elevation

MAP FINDINGS

Site

Database(s)

EDR ID Number  
EPA ID Number

**KIMBERLY CLARK PA LLC (Continued)**

**1000421465**

Evaluation Responsible Agency:	State
Found Violation:	No
Evaluation Type Description:	COMPLIANCE EVALUATION INSPECTION ON-SITE
Evaluation Responsible Person Identifier:	Not reported
Evaluation Responsible Sub-Organization:	WM
Actual Return to Compliance Date:	Not reported
Scheduled Compliance Date:	Not reported
Date of Request:	Not reported
Date Response Received:	Not reported
Request Agency:	Not reported
Former Citation:	Not reported
Evaluation Date:	20141009
Evaluation Responsible Agency:	State
Found Violation:	No
Evaluation Type Description:	COMPLIANCE EVALUATION INSPECTION ON-SITE
Evaluation Responsible Person Identifier:	JLH
Evaluation Responsible Sub-Organization:	WM
Actual Return to Compliance Date:	Not reported
Scheduled Compliance Date:	Not reported
Date of Request:	Not reported
Date Response Received:	Not reported
Request Agency:	Not reported
Former Citation:	Not reported
Evaluation Date:	19900612
Evaluation Responsible Agency:	State
Found Violation:	No
Evaluation Type Description:	COMPLIANCE EVALUATION INSPECTION ON-SITE
Evaluation Responsible Person Identifier:	Not reported
Evaluation Responsible Sub-Organization:	Not reported
Actual Return to Compliance Date:	Not reported
Scheduled Compliance Date:	Not reported
Date of Request:	Not reported
Date Response Received:	Not reported
Request Agency:	Not reported
Former Citation:	Not reported
Evaluation Date:	20100608
Evaluation Responsible Agency:	State
Found Violation:	No
Evaluation Type Description:	COMPLIANCE EVALUATION INSPECTION ON-SITE
Evaluation Responsible Person Identifier:	JTL
Evaluation Responsible Sub-Organization:	WM
Actual Return to Compliance Date:	Not reported
Scheduled Compliance Date:	Not reported
Date of Request:	Not reported
Date Response Received:	Not reported
Request Agency:	Not reported
Former Citation:	Not reported
Evaluation Date:	19941114
Evaluation Responsible Agency:	EPA
Found Violation:	Yes
Evaluation Type Description:	COMPLIANCE EVALUATION INSPECTION ON-SITE
Evaluation Responsible Person Identifier:	GWC
Evaluation Responsible Sub-Organization:	Not reported



Map ID  
Direction  
Distance  
Elevation

MAP FINDINGS

Site

Database(s)

EDR ID Number  
EPA ID Number

**KIMBERLY CLARK PA LLC (Continued)**

**1000421465**

Actual Return to Compliance Date: 19960905  
Scheduled Compliance Date: Not reported  
Date of Request: Not reported  
Date Response Received: Not reported  
Request Agency: Not reported  
Former Citation: Not reported

Evaluation Date: 20030903  
Evaluation Responsible Agency: State  
Found Violation: No  
Evaluation Type Description: COMPLIANCE EVALUATION INSPECTION ON-SITE  
Evaluation Responsible Person Identifier: PAJ  
Evaluation Responsible Sub-Organization: WM  
Actual Return to Compliance Date: Not reported  
Scheduled Compliance Date: Not reported  
Date of Request: Not reported  
Date Response Received: Not reported  
Request Agency: Not reported  
Former Citation: Not reported

Evaluation Date: 19960905  
Evaluation Responsible Agency: State  
Found Violation: No  
Evaluation Type Description: COMPLIANCE EVALUATION INSPECTION ON-SITE  
Evaluation Responsible Person Identifier: PAJ  
Evaluation Responsible Sub-Organization: Not reported  
Actual Return to Compliance Date: Not reported  
Scheduled Compliance Date: Not reported  
Date of Request: Not reported  
Date Response Received: Not reported  
Request Agency: Not reported  
Former Citation: Not reported

Evaluation Date: 20050214  
Evaluation Responsible Agency: State  
Found Violation: No  
Evaluation Type Description: COMPLIANCE EVALUATION INSPECTION ON-SITE  
Evaluation Responsible Person Identifier: PAJ  
Evaluation Responsible Sub-Organization: WM  
Actual Return to Compliance Date: Not reported  
Scheduled Compliance Date: Not reported  
Date of Request: Not reported  
Date Response Received: Not reported  
Request Agency: Not reported  
Former Citation: Not reported

Evaluation Date: 19920325  
Evaluation Responsible Agency: State  
Found Violation: No  
Evaluation Type Description: COMPLIANCE EVALUATION INSPECTION ON-SITE  
Evaluation Responsible Person Identifier: DKR  
Evaluation Responsible Sub-Organization: Not reported  
Actual Return to Compliance Date: Not reported  
Scheduled Compliance Date: Not reported  
Date of Request: Not reported  
Date Response Received: Not reported  
Request Agency: Not reported

Map ID  
Direction  
Distance  
Elevation

MAP FINDINGS

Site

Database(s)

EDR ID Number  
EPA ID Number

**KIMBERLY CLARK PA LLC (Continued)**

**1000421465**

Former Citation:	Not reported
Evaluation Date:	19940928
Evaluation Responsible Agency:	State
Found Violation:	No
Evaluation Type Description:	COMPLIANCE EVALUATION INSPECTION ON-SITE
Evaluation Responsible Person Identifier:	PAJ
Evaluation Responsible Sub-Organization:	Not reported
Actual Return to Compliance Date:	Not reported
Scheduled Compliance Date:	Not reported
Date of Request:	Not reported
Date Response Received:	Not reported
Request Agency:	Not reported
Former Citation:	Not reported
Evaluation Date:	20130919
Evaluation Responsible Agency:	State
Found Violation:	No
Evaluation Type Description:	COMPLIANCE EVALUATION INSPECTION ON-SITE
Evaluation Responsible Person Identifier:	JLH
Evaluation Responsible Sub-Organization:	WM
Actual Return to Compliance Date:	Not reported
Scheduled Compliance Date:	Not reported
Date of Request:	Not reported
Date Response Received:	Not reported
Request Agency:	Not reported
Former Citation:	Not reported
Evaluation Date:	20161215
Evaluation Responsible Agency:	State
Found Violation:	No
Evaluation Type Description:	COMPLIANCE EVALUATION INSPECTION ON-SITE
Evaluation Responsible Person Identifier:	JLH
Evaluation Responsible Sub-Organization:	WM
Actual Return to Compliance Date:	Not reported
Scheduled Compliance Date:	Not reported
Date of Request:	Not reported
Date Response Received:	Not reported
Request Agency:	Not reported
Former Citation:	Not reported
Evaluation Date:	20140424
Evaluation Responsible Agency:	State
Found Violation:	No
Evaluation Type Description:	COMPLIANCE EVALUATION INSPECTION ON-SITE
Evaluation Responsible Person Identifier:	JLH
Evaluation Responsible Sub-Organization:	WM
Actual Return to Compliance Date:	Not reported
Scheduled Compliance Date:	Not reported
Date of Request:	Not reported
Date Response Received:	Not reported
Request Agency:	Not reported
Former Citation:	Not reported
Evaluation Date:	19981222
Evaluation Responsible Agency:	State
Found Violation:	No

Map ID  
Direction  
Distance  
Elevation

MAP FINDINGS

Site

Database(s)

EDR ID Number  
EPA ID Number

**KIMBERLY CLARK PA LLC (Continued)**

**1000421465**

Evaluation Type Description:	COMPLIANCE EVALUATION INSPECTION ON-SITE
Evaluation Responsible Person Identifier:	PAJ
Evaluation Responsible Sub-Organization:	WM
Actual Return to Compliance Date:	Not reported
Scheduled Compliance Date:	Not reported
Date of Request:	Not reported
Date Response Received:	Not reported
Request Agency:	Not reported
Former Citation:	Not reported
Evaluation Date:	20120216
Evaluation Responsible Agency:	State
Found Violation:	No
Evaluation Type Description:	COMPLIANCE EVALUATION INSPECTION ON-SITE
Evaluation Responsible Person Identifier:	JLH
Evaluation Responsible Sub-Organization:	WM
Actual Return to Compliance Date:	Not reported
Scheduled Compliance Date:	Not reported
Date of Request:	Not reported
Date Response Received:	Not reported
Request Agency:	Not reported
Former Citation:	Not reported
Evaluation Date:	20160317
Evaluation Responsible Agency:	State
Found Violation:	No
Evaluation Type Description:	COMPLIANCE EVALUATION INSPECTION ON-SITE
Evaluation Responsible Person Identifier:	JLH
Evaluation Responsible Sub-Organization:	WM
Actual Return to Compliance Date:	Not reported
Scheduled Compliance Date:	Not reported
Date of Request:	Not reported
Date Response Received:	Not reported
Request Agency:	Not reported
Former Citation:	Not reported
Evaluation Date:	20120801
Evaluation Responsible Agency:	State
Found Violation:	No
Evaluation Type Description:	COMPLIANCE EVALUATION INSPECTION ON-SITE
Evaluation Responsible Person Identifier:	JLH
Evaluation Responsible Sub-Organization:	WM
Actual Return to Compliance Date:	Not reported
Scheduled Compliance Date:	Not reported
Date of Request:	Not reported
Date Response Received:	Not reported
Request Agency:	Not reported
Former Citation:	Not reported

Map ID  
Direction  
Distance  
Elevation

MAP FINDINGS

Site

Database(s)

EDR ID Number  
EPA ID Number

**KIMBERLY CLARK PA LLC (Continued)**

**1000421465**

2020 COR ACTION:

EPA ID: PAD002274991  
Region: 3  
Action: Not reported

ICIS:

Enforcement Action ID: PA000A0000E00000000346601  
FRS ID: 110000603847  
Action Name: Not reported  
Facility Name: KIMBERLY CLARK PA LLC/CHESTER OPR  
Facility Address: FRONT & MARKET ST  
CHESTER, PA 19013  
Enforcement Action Type: Administrative Order  
Facility County: DELAWARE  
Program System Acronym: AIR  
Enforcement Action Forum Desc: Administrative - Formal  
EA Type Code: SCAAAO  
Facility SIC Code: 2621  
Federal Facility ID: Not reported  
Latitude in Decimal Degrees: 39.84341  
Longitude in Decimal Degrees: -75.360696  
Permit Type Desc: Not reported  
Program System Acronym: PA000240406  
Facility NAICS Code: 322121  
Tribal Land Code: Not reported

Enforcement Action ID: PA000A0000E00000000271282  
FRS ID: 110000603847  
Action Name: Not reported  
Facility Name: KIMBERLY CLARK PA LLC/CHESTER OPR  
Facility Address: FRONT & MARKET ST  
CHESTER, PA 19013  
Enforcement Action Type: Administrative Order  
Facility County: DELAWARE  
Program System Acronym: AIR  
Enforcement Action Forum Desc: Administrative - Formal  
EA Type Code: SCAAAO  
Facility SIC Code: 2621  
Federal Facility ID: Not reported  
Latitude in Decimal Degrees: 39.84341  
Longitude in Decimal Degrees: -75.360696  
Permit Type Desc: Not reported  
Program System Acronym: PA000240406  
Facility NAICS Code: 322121  
Tribal Land Code: Not reported

Enforcement Action ID: PA000A0000E00000000263183  
FRS ID: 110000603847  
Action Name: Not reported  
Facility Name: KIMBERLY CLARK PA LLC/CHESTER OPR  
Facility Address: FRONT & MARKET ST  
CHESTER, PA 19013  
Enforcement Action Type: Notice of Violation  
Facility County: DELAWARE  
Program System Acronym: AIR  
Enforcement Action Forum Desc: Administrative - Informal

Map ID  
Direction  
Distance  
Elevation

MAP FINDINGS

Site

Database(s)

EDR ID Number  
EPA ID Number

**KIMBERLY CLARK PA LLC (Continued)**

**1000421465**

EA Type Code: NOV  
Facility SIC Code: 2621  
Federal Facility ID: Not reported  
Latitude in Decimal Degrees: 39.84341  
Longitude in Decimal Degrees: -75.360696  
Permit Type Desc: Not reported  
Program System Acronym: PA000240406  
Facility NAICS Code: 322121  
Tribal Land Code: Not reported

Enforcement Action ID: PA000A0000E00000000256858  
FRS ID: 110000603847  
Action Name: Not reported  
Facility Name: KIMBERLY CLARK PA LLC/CHESTER OPR  
Facility Address: FRONT & MARKET ST  
CHESTER, PA 19013

Enforcement Action Type: Administrative Order  
Facility County: DELAWARE  
Program System Acronym: AIR  
Enforcement Action Forum Desc: Administrative - Formal  
EA Type Code: SCAAO  
Facility SIC Code: 2621  
Federal Facility ID: Not reported  
Latitude in Decimal Degrees: 39.84341  
Longitude in Decimal Degrees: -75.360696  
Permit Type Desc: Not reported  
Program System Acronym: PA000240406  
Facility NAICS Code: 322121  
Tribal Land Code: Not reported

Enforcement Action ID: PA000A0000E00000000252008  
FRS ID: 110000603847  
Action Name: Not reported  
Facility Name: KIMBERLY CLARK PA LLC/CHESTER OPR  
Facility Address: FRONT & MARKET ST  
CHESTER, PA 19013

Enforcement Action Type: Notice of Violation  
Facility County: DELAWARE  
Program System Acronym: AIR  
Enforcement Action Forum Desc: Administrative - Informal  
EA Type Code: NOV  
Facility SIC Code: 2621  
Federal Facility ID: Not reported  
Latitude in Decimal Degrees: 39.84341  
Longitude in Decimal Degrees: -75.360696  
Permit Type Desc: Not reported  
Program System Acronym: PA000240406  
Facility NAICS Code: 322121  
Tribal Land Code: Not reported

Enforcement Action ID: PA000A0000E00000000238010  
FRS ID: 110000603847  
Action Name: Not reported  
Facility Name: KIMBERLY CLARK PA LLC/CHESTER OPR  
Facility Address: FRONT & MARKET ST  
CHESTER, PA 19013

Enforcement Action Type: Notice of Violation

Map ID  
Direction  
Distance  
Elevation

MAP FINDINGS

Site

Database(s)

EDR ID Number  
EPA ID Number

**KIMBERLY CLARK PA LLC (Continued)**

**1000421465**

Facility County: DELAWARE  
Program System Acronym: AIR  
Enforcement Action Forum Desc: Administrative - Informal  
EA Type Code: NOV  
Facility SIC Code: 2621  
Federal Facility ID: Not reported  
Latitude in Decimal Degrees: 39.84341  
Longitude in Decimal Degrees: -75.360696  
Permit Type Desc: Not reported  
Program System Acronym: PA000240406  
Facility NAICS Code: 322121  
Tribal Land Code: Not reported

Enforcement Action ID: PA000A0000E00000000235438  
FRS ID: 110000603847  
Action Name: Not reported  
Facility Name: KIMBERLY CLARK PA LLC/CHESTER OPR  
Facility Address: FRONT & MARKET ST  
CHESTER, PA 19013

Enforcement Action Type: Administrative Order  
Facility County: DELAWARE  
Program System Acronym: AIR  
Enforcement Action Forum Desc: Administrative - Formal  
EA Type Code: SCAAAO  
Facility SIC Code: 2621  
Federal Facility ID: Not reported  
Latitude in Decimal Degrees: 39.84341  
Longitude in Decimal Degrees: -75.360696  
Permit Type Desc: Not reported  
Program System Acronym: PA000240406  
Facility NAICS Code: 322121  
Tribal Land Code: Not reported

Enforcement Action ID: PA000A0000E00000000225509  
FRS ID: 110000603847  
Action Name: Not reported  
Facility Name: KIMBERLY CLARK PA LLC/CHESTER OPR  
Facility Address: FRONT & MARKET ST  
CHESTER, PA 19013

Enforcement Action Type: Notice of Violation  
Facility County: DELAWARE  
Program System Acronym: AIR  
Enforcement Action Forum Desc: Administrative - Informal  
EA Type Code: NOV  
Facility SIC Code: 2621  
Federal Facility ID: Not reported  
Latitude in Decimal Degrees: 39.84341  
Longitude in Decimal Degrees: -75.360696  
Permit Type Desc: Not reported  
Program System Acronym: PA000240406  
Facility NAICS Code: 322121  
Tribal Land Code: Not reported

Enforcement Action ID: PA000A0000E00000000222734  
FRS ID: 110000603847  
Action Name: Not reported  
Facility Name: KIMBERLY CLARK PA LLC/CHESTER OPR

Map ID  
Direction  
Distance  
Elevation

MAP FINDINGS

Site

Database(s)

EDR ID Number  
EPA ID Number

**KIMBERLY CLARK PA LLC (Continued)**

**1000421465**

Facility Address: FRONT & MARKET ST  
CHESTER, PA 19013

Enforcement Action Type: Notice of Violation  
Facility County: DELAWARE  
Program System Acronym: AIR  
Enforcement Action Forum Desc: Administrative - Informal  
EA Type Code: NOV  
Facility SIC Code: 2621  
Federal Facility ID: Not reported  
Latitude in Decimal Degrees: 39.84341  
Longitude in Decimal Degrees: -75.360696  
Permit Type Desc: Not reported  
Program System Acronym: PA000240406  
Facility NAICS Code: 322121  
Tribal Land Code: Not reported

Enforcement Action ID: PA000A0000E00000000221855  
FRS ID: 110000603847  
Action Name: Not reported  
Facility Name: KIMBERLY CLARK PA LLC/CHESTER OPR  
Facility Address: FRONT & MARKET ST  
CHESTER, PA 19013

Enforcement Action Type: Notice of Violation  
Facility County: DELAWARE  
Program System Acronym: AIR  
Enforcement Action Forum Desc: Administrative - Informal  
EA Type Code: NOV  
Facility SIC Code: 2621  
Federal Facility ID: Not reported  
Latitude in Decimal Degrees: 39.84341  
Longitude in Decimal Degrees: -75.360696  
Permit Type Desc: Not reported  
Program System Acronym: PA000240406  
Facility NAICS Code: 322121  
Tribal Land Code: Not reported

Enforcement Action ID: PA000A0000E00000000071995  
FRS ID: 110000603847  
Action Name: Not reported  
Facility Name: KIMBERLY CLARK PA LLC/CHESTER OPR  
Facility Address: FRONT & MARKET ST  
CHESTER, PA 19013

Enforcement Action Type: Administrative Order  
Facility County: DELAWARE  
Program System Acronym: AIR  
Enforcement Action Forum Desc: Administrative - Formal  
EA Type Code: SCAAO  
Facility SIC Code: 2621  
Federal Facility ID: Not reported  
Latitude in Decimal Degrees: 39.84341  
Longitude in Decimal Degrees: -75.360696  
Permit Type Desc: Not reported  
Program System Acronym: PA000240406  
Facility NAICS Code: 322121  
Tribal Land Code: Not reported

Enforcement Action ID: PA000A0000E00000000053105

Map ID  
Direction  
Distance  
Elevation

MAP FINDINGS

Site

Database(s)

EDR ID Number  
EPA ID Number

**KIMBERLY CLARK PA LLC (Continued)**

**1000421465**

FRS ID: 110000603847  
Action Name: Not reported  
Facility Name: KIMBERLY CLARK PA LLC/CHESTER OPR  
Facility Address: FRONT & MARKET ST  
CHESTER, PA 19013  
Enforcement Action Type: Notice of Violation  
Facility County: DELAWARE  
Program System Acronym: AIR  
Enforcement Action Forum Desc: Administrative - Informal  
EA Type Code: NOV  
Facility SIC Code: 2621  
Federal Facility ID: Not reported  
Latitude in Decimal Degrees: 39.84341  
Longitude in Decimal Degrees: -75.360696  
Permit Type Desc: Not reported  
Program System Acronym: PA000240406  
Facility NAICS Code: 322121  
Tribal Land Code: Not reported

Enforcement Action ID: PA000A0000E0000000051112  
FRS ID: 110000603847  
Action Name: Not reported  
Facility Name: KIMBERLY CLARK PA LLC/CHESTER OPR  
Facility Address: FRONT & MARKET ST  
CHESTER, PA 19013

Enforcement Action Type: Notice of Violation  
Facility County: DELAWARE  
Program System Acronym: AIR  
Enforcement Action Forum Desc: Administrative - Informal  
EA Type Code: NOV  
Facility SIC Code: 2621  
Federal Facility ID: Not reported  
Latitude in Decimal Degrees: 39.84341  
Longitude in Decimal Degrees: -75.360696  
Permit Type Desc: Not reported  
Program System Acronym: PA000240406  
Facility NAICS Code: 322121  
Tribal Land Code: Not reported

Enforcement Action ID: PA000A0000E0000000046200  
FRS ID: 110000603847  
Action Name: Not reported  
Facility Name: KIMBERLY CLARK PA LLC/CHESTER OPR  
Facility Address: FRONT & MARKET ST  
CHESTER, PA 19013

Enforcement Action Type: Notice of Violation  
Facility County: DELAWARE  
Program System Acronym: AIR  
Enforcement Action Forum Desc: Administrative - Informal  
EA Type Code: NOV  
Facility SIC Code: 2621  
Federal Facility ID: Not reported  
Latitude in Decimal Degrees: 39.84341  
Longitude in Decimal Degrees: -75.360696  
Permit Type Desc: Not reported  
Program System Acronym: PA000240406  
Facility NAICS Code: 322121



Map ID  
Direction  
Distance  
Elevation

MAP FINDINGS

Site

Database(s)

EDR ID Number  
EPA ID Number

**KIMBERLY CLARK PA LLC (Continued)**

**1000421465**

Tribal Land Code: Not reported

Enforcement Action ID: PA000A0000E0000000046064  
FRS ID: 110000603847  
Action Name: Not reported  
Facility Name: KIMBERLY CLARK PA LLC/CHESTER OPR  
Facility Address: FRONT & MARKET ST  
CHESTER, PA 19013

Enforcement Action Type: Notice of Violation  
Facility County: DELAWARE  
Program System Acronym: AIR  
Enforcement Action Forum Desc: Administrative - Informal  
EA Type Code: NOV  
Facility SIC Code: 2621  
Federal Facility ID: Not reported  
Latitude in Decimal Degrees: 39.84341  
Longitude in Decimal Degrees: -75.360696  
Permit Type Desc: Not reported  
Program System Acronym: PA000240406  
Facility NAICS Code: 322121  
Tribal Land Code: Not reported

Enforcement Action ID: PA000A0000420450003000066  
FRS ID: 110000603847  
Action Name: KIMBERLY CLARK PA LLC/CHESTER OPR 420450003000066  
Facility Name: KIMBERLY CLARK PA LLC/CHESTER OPR  
Facility Address: FRONT & MARKET ST  
CHESTER, PA 19013

Enforcement Action Type: Notice of Violation  
Facility County: DELAWARE  
Program System Acronym: AIR  
Enforcement Action Forum Desc: Administrative - Informal  
EA Type Code: NOV  
Facility SIC Code: 2621  
Federal Facility ID: Not reported  
Latitude in Decimal Degrees: 39.84341  
Longitude in Decimal Degrees: -75.360696  
Permit Type Desc: Not reported  
Program System Acronym: PA000240406  
Facility NAICS Code: 322121  
Tribal Land Code: Not reported

Enforcement Action ID: PA000A0000420450003000054  
FRS ID: 110000603847  
Action Name: KIMBERLY CLARK PA LLC/CHESTER OPR 420450003000054  
Facility Name: KIMBERLY CLARK PA LLC/CHESTER OPR  
Facility Address: FRONT & MARKET ST  
CHESTER, PA 19013

Enforcement Action Type: Notice of Violation  
Facility County: DELAWARE  
Program System Acronym: AIR  
Enforcement Action Forum Desc: Administrative - Informal  
EA Type Code: NOV  
Facility SIC Code: 2621  
Federal Facility ID: Not reported  
Latitude in Decimal Degrees: 39.84341  
Longitude in Decimal Degrees: -75.360696

Map ID  
Direction  
Distance  
Elevation

MAP FINDINGS

Site

Database(s)

EDR ID Number  
EPA ID Number

**KIMBERLY CLARK PA LLC (Continued)**

**1000421465**

Permit Type Desc: Not reported  
Program System Acronym: PA000240406  
Facility NAICS Code: 322121  
Tribal Land Code: Not reported

Enforcement Action ID: PA000A0000420450003000039  
FRS ID: 110000603847  
Action Name: KIMBERLY CLARK PA LLC/CHESTER OPR 420450003000039  
Facility Name: KIMBERLY CLARK PA LLC/CHESTER OPR  
Facility Address: FRONT & MARKET ST  
CHESTER, PA 19013

Enforcement Action Type: Administrative Order  
Facility County: DELAWARE  
Program System Acronym: AIR  
Enforcement Action Forum Desc: Administrative - Formal  
EA Type Code: SCAAAO  
Facility SIC Code: 2621  
Federal Facility ID: Not reported  
Latitude in Decimal Degrees: 39.84341  
Longitude in Decimal Degrees: -75.360696  
Permit Type Desc: Not reported  
Program System Acronym: PA000240406  
Facility NAICS Code: 322121  
Tribal Land Code: Not reported

Enforcement Action ID: PA000A0000420450003000036  
FRS ID: 110000603847  
Action Name: KIMBERLY CLARK PA LLC/CHESTER OPR 420450003000036  
Facility Name: KIMBERLY CLARK PA LLC/CHESTER OPR  
Facility Address: FRONT & MARKET ST  
CHESTER, PA 19013

Enforcement Action Type: Administrative Order  
Facility County: DELAWARE  
Program System Acronym: AIR  
Enforcement Action Forum Desc: Administrative - Formal  
EA Type Code: SCAAAO  
Facility SIC Code: 2621  
Federal Facility ID: Not reported  
Latitude in Decimal Degrees: 39.84341  
Longitude in Decimal Degrees: -75.360696  
Permit Type Desc: Not reported  
Program System Acronym: PA000240406  
Facility NAICS Code: 322121  
Tribal Land Code: Not reported

Enforcement Action ID: PA000A0000420450003000030  
FRS ID: 110000603847  
Action Name: KIMBERLY CLARK PA LLC/CHESTER OPR 420450003000030  
Facility Name: KIMBERLY CLARK PA LLC/CHESTER OPR  
Facility Address: FRONT & MARKET ST  
CHESTER, PA 19013

Enforcement Action Type: Administrative Order  
Facility County: DELAWARE  
Program System Acronym: AIR  
Enforcement Action Forum Desc: Administrative - Formal  
EA Type Code: SCAAAO  
Facility SIC Code: 2621

Map ID  
Direction  
Distance  
Elevation

MAP FINDINGS

Site

Database(s)

EDR ID Number  
EPA ID Number

**KIMBERLY CLARK PA LLC (Continued)**

**1000421465**

Federal Facility ID: Not reported  
Latitude in Decimal Degrees: 39.84341  
Longitude in Decimal Degrees: -75.360696  
Permit Type Desc: Not reported  
Program System Acronym: PA000240406  
Facility NAICS Code: 322121  
Tribal Land Code: Not reported

Enforcement Action ID: PA000A0000420450003000028  
FRS ID: 110000603847  
Action Name: KIMBERLY CLARK PA LLC/CHESTER OPR 420450003000028  
Facility Name: KIMBERLY CLARK PA LLC/CHESTER OPR  
Facility Address: FRONT & MARKET ST  
CHESTER, PA 19013

Enforcement Action Type: Notice of Violation  
Facility County: DELAWARE  
Program System Acronym: AIR  
Enforcement Action Forum Desc: Administrative - Informal  
EA Type Code: NOV  
Facility SIC Code: 2621  
Federal Facility ID: Not reported  
Latitude in Decimal Degrees: 39.84341  
Longitude in Decimal Degrees: -75.360696  
Permit Type Desc: Not reported  
Program System Acronym: PA000240406  
Facility NAICS Code: 322121  
Tribal Land Code: Not reported

Enforcement Action ID: PA000A0000420450003000027  
FRS ID: 110000603847  
Action Name: KIMBERLY CLARK PA LLC/CHESTER OPR 420450003000027  
Facility Name: KIMBERLY CLARK PA LLC/CHESTER OPR  
Facility Address: FRONT & MARKET ST  
CHESTER, PA 19013

Enforcement Action Type: Administrative Order  
Facility County: DELAWARE  
Program System Acronym: AIR  
Enforcement Action Forum Desc: Administrative - Formal  
EA Type Code: SCAAO  
Facility SIC Code: 2621  
Federal Facility ID: Not reported  
Latitude in Decimal Degrees: 39.84341  
Longitude in Decimal Degrees: -75.360696  
Permit Type Desc: Not reported  
Program System Acronym: PA000240406  
Facility NAICS Code: 322121  
Tribal Land Code: Not reported

Enforcement Action ID: PA000A0000420450003000026  
FRS ID: 110000603847  
Action Name: KIMBERLY CLARK PA LLC/CHESTER OPR 420450003000026  
Facility Name: KIMBERLY CLARK PA LLC/CHESTER OPR  
Facility Address: FRONT & MARKET ST  
CHESTER, PA 19013

Enforcement Action Type: Notice of Violation  
Facility County: DELAWARE  
Program System Acronym: AIR

Map ID  
Direction  
Distance  
Elevation

MAP FINDINGS

Site

Database(s)

EDR ID Number  
EPA ID Number

**KIMBERLY CLARK PA LLC (Continued)**

**1000421465**

Enforcement Action Forum Desc: Administrative - Informal  
EA Type Code: NOV  
Facility SIC Code: 2621  
Federal Facility ID: Not reported  
Latitude in Decimal Degrees: 39.84341  
Longitude in Decimal Degrees: -75.360696  
Permit Type Desc: Not reported  
Program System Acronym: PA000240406  
Facility NAICS Code: 322121  
Tribal Land Code: Not reported

Enforcement Action ID: PA000A0000420450003000020  
FRS ID: 110000603847  
Action Name: KIMBERLY CLARK PA LLC/CHESTER OPR 420450003000020  
Facility Name: KIMBERLY CLARK PA LLC/CHESTER OPR  
Facility Address: FRONT & MARKET ST  
CHESTER, PA 19013

Enforcement Action Type: Administrative Order  
Facility County: DELAWARE  
Program System Acronym: AIR  
Enforcement Action Forum Desc: Administrative - Formal  
EA Type Code: SCAAAO  
Facility SIC Code: 2621  
Federal Facility ID: Not reported  
Latitude in Decimal Degrees: 39.84341  
Longitude in Decimal Degrees: -75.360696  
Permit Type Desc: Not reported  
Program System Acronym: PA000240406  
Facility NAICS Code: 322121  
Tribal Land Code: Not reported

Enforcement Action ID: PA000A0000420450003000019  
FRS ID: 110000603847  
Action Name: KIMBERLY CLARK PA LLC/CHESTER OPR 420450003000019  
Facility Name: KIMBERLY CLARK PA LLC/CHESTER OPR  
Facility Address: FRONT & MARKET ST  
CHESTER, PA 19013

Enforcement Action Type: Administrative Order  
Facility County: DELAWARE  
Program System Acronym: AIR  
Enforcement Action Forum Desc: Administrative - Formal  
EA Type Code: SCAAAO  
Facility SIC Code: 2621  
Federal Facility ID: Not reported  
Latitude in Decimal Degrees: 39.84341  
Longitude in Decimal Degrees: -75.360696  
Permit Type Desc: Not reported  
Program System Acronym: PA000240406  
Facility NAICS Code: 322121  
Tribal Land Code: Not reported

US AIRS (AFS):  
Envid: 1000421465  
Region Code: 03  
County Code: PA045  
Programmatic ID: AIR PA000240406

Map ID  
Direction  
Distance  
Elevation

MAP FINDINGS

Site

Database(s)

EDR ID Number  
EPA ID Number

**KIMBERLY CLARK PA LLC (Continued)**

**1000421465**

Facility Registry ID: 110000603847  
D and B Number: Not reported  
Facility Site Name: KIMBERLY CLARK PA LLC/CHESTER OPR  
Primary SIC Code: 2621  
NAICS Code: 322121  
Default Air Classification Code: MAJ  
Facility Type of Ownership Code: NON  
Air CMS Category Code: TVM  
HPV Status: Not reported

**US AIRS (AFS):**

Region Code: 03  
Programmatic ID: AIR PA000240406  
Facility Registry ID: 110000603847  
Air Operating Status Code: OPR  
Default Air Classification Code: MAJ  
Air Program: Information Requests, Monitoring, & Recordkeeping  
Activity Date: 2001-10-06 00:00:00  
Activity Status Date: 2003-06-26 14:37:30  
Activity Group: Compliance Monitoring  
Activity Type: Inspection/Evaluation  
Activity Status: Active

Region Code: 03  
Programmatic ID: AIR PA000240406  
Facility Registry ID: 110000603847  
Air Operating Status Code: OPR  
Default Air Classification Code: MAJ  
Air Program: MACT Standards (40 CFR Part 63)  
Activity Date: Not reported  
Activity Status Date: 2011-05-19 00:00:00  
Activity Group: Case File  
Activity Type: Case File  
Activity Status: Resolved

Region Code: 03  
Programmatic ID: AIR PA000240406  
Facility Registry ID: 110000603847  
Air Operating Status Code: OPR  
Default Air Classification Code: MAJ  
Air Program: MACT Standards (40 CFR Part 63)  
Activity Date: 1997-03-19 00:00:00  
Activity Status Date: 2016-02-12 13:24:42  
Activity Group: Compliance Monitoring  
Activity Type: Inspection/Evaluation  
Activity Status: Active

Region Code: 03  
Programmatic ID: AIR PA000240406  
Facility Registry ID: 110000603847  
Air Operating Status Code: OPR  
Default Air Classification Code: MAJ  
Air Program: MACT Standards (40 CFR Part 63)  
Activity Date: 1997-09-12 00:00:00  
Activity Status Date: 2016-02-12 13:23:13  
Activity Group: Compliance Monitoring  
Activity Type: Inspection/Evaluation  
Activity Status: Active

Map ID  
Direction  
Distance  
Elevation

MAP FINDINGS

Site

Database(s)

EDR ID Number  
EPA ID Number

**KIMBERLY CLARK PA LLC (Continued)**

**1000421465**

Region Code: 03  
Programmatic ID: AIR PA000240406  
Facility Registry ID: 110000603847  
Air Operating Status Code: OPR  
Default Air Classification Code: MAJ  
Air Program: MACT Standards (40 CFR Part 63)  
Activity Date: 1997-09-23 00:00:00  
Activity Status Date: 2016-02-12 13:24:42  
Activity Group: Compliance Monitoring  
Activity Type: Inspection/Evaluation  
Activity Status: Active

Region Code: 03  
Programmatic ID: AIR PA000240406  
Facility Registry ID: 110000603847  
Air Operating Status Code: OPR  
Default Air Classification Code: MAJ  
Air Program: MACT Standards (40 CFR Part 63)  
Activity Date: 1997-12-30 00:00:00  
Activity Status Date: 2016-02-12 13:24:42  
Activity Group: Compliance Monitoring  
Activity Type: Inspection/Evaluation  
Activity Status: Active

Region Code: 03  
Programmatic ID: AIR PA000240406  
Facility Registry ID: 110000603847  
Air Operating Status Code: OPR  
Default Air Classification Code: MAJ  
Air Program: MACT Standards (40 CFR Part 63)  
Activity Date: 1998-04-14 00:00:00  
Activity Status Date: 2016-02-12 13:24:42  
Activity Group: Compliance Monitoring  
Activity Type: Inspection/Evaluation  
Activity Status: Active

Region Code: 03  
Programmatic ID: AIR PA000240406  
Facility Registry ID: 110000603847  
Air Operating Status Code: OPR  
Default Air Classification Code: MAJ  
Air Program: MACT Standards (40 CFR Part 63)  
Activity Date: 1998-07-08 00:00:00  
Activity Status Date: 2016-02-12 13:24:42  
Activity Group: Compliance Monitoring  
Activity Type: Inspection/Evaluation  
Activity Status: Active

Region Code: 03  
Programmatic ID: AIR PA000240406  
Facility Registry ID: 110000603847  
Air Operating Status Code: OPR  
Default Air Classification Code: MAJ  
Air Program: MACT Standards (40 CFR Part 63)  
Activity Date: 1998-07-27 00:00:00  
Activity Status Date: 2016-02-12 13:24:03  
Activity Group: Compliance Monitoring

Map ID  
Direction  
Distance  
Elevation

MAP FINDINGS

Site

Database(s)

EDR ID Number  
EPA ID Number

**KIMBERLY CLARK PA LLC (Continued)**

**1000421465**

Activity Type: Inspection/Evaluation  
Activity Status: Active  
  
Region Code: 03  
Programmatic ID: AIR PA000240406  
Facility Registry ID: 110000603847  
Air Operating Status Code: OPR  
Default Air Classification Code: MAJ  
Air Program: MACT Standards (40 CFR Part 63)  
Activity Date: 1998-07-28 00:00:00  
Activity Status Date: 2016-02-12 13:24:03  
Activity Group: Compliance Monitoring  
Activity Type: Inspection/Evaluation  
Activity Status: Active

Region Code: 03  
Programmatic ID: AIR PA000240406  
Facility Registry ID: 110000603847  
Air Operating Status Code: OPR  
Default Air Classification Code: MAJ  
Air Program: MACT Standards (40 CFR Part 63)  
Activity Date: 1998-08-11 00:00:00  
Activity Status Date: 2016-02-12 13:24:47  
Activity Group: Compliance Monitoring  
Activity Type: Inspection/Evaluation  
Activity Status: Active

Region Code: 03  
Programmatic ID: AIR PA000240406  
Facility Registry ID: 110000603847  
Air Operating Status Code: OPR  
Default Air Classification Code: MAJ  
Air Program: MACT Standards (40 CFR Part 63)  
Activity Date: 1998-09-25 00:00:00  
Activity Status Date: 2016-02-12 13:24:13  
Activity Group: Compliance Monitoring  
Activity Type: Inspection/Evaluation  
Activity Status: Active

Region Code: 03  
Programmatic ID: AIR PA000240406  
Facility Registry ID: 110000603847  
Air Operating Status Code: OPR  
Default Air Classification Code: MAJ  
Air Program: MACT Standards (40 CFR Part 63)  
Activity Date: 1998-10-19 00:00:00  
Activity Status Date: 2016-02-12 13:24:42  
Activity Group: Compliance Monitoring  
Activity Type: Inspection/Evaluation  
Activity Status: Active

Region Code: 03  
Programmatic ID: AIR PA000240406  
Facility Registry ID: 110000603847  
Air Operating Status Code: OPR  
Default Air Classification Code: MAJ  
Air Program: MACT Standards (40 CFR Part 63)

Map ID  
Direction  
Distance  
Elevation

MAP FINDINGS

Site

Database(s)

EDR ID Number  
EPA ID Number

**KIMBERLY CLARK PA LLC (Continued)**

**1000421465**

Activity Date: 1999-01-11 00:00:00  
Activity Status Date: 2016-02-12 13:24:42  
Activity Group: Compliance Monitoring  
Activity Type: Inspection/Evaluation  
Activity Status: Active

Region Code: 03  
Programmatic ID: AIR PA000240406  
Facility Registry ID: 110000603847  
Air Operating Status Code: OPR  
Default Air Classification Code: MAJ  
Air Program: MACT Standards (40 CFR Part 63)  
Activity Date: 1999-02-02 00:00:00  
Activity Status Date: 2016-02-12 13:25:56  
Activity Group: Compliance Monitoring  
Activity Type: Inspection/Evaluation  
Activity Status: Active

Region Code: 03  
Programmatic ID: AIR PA000240406  
Facility Registry ID: 110000603847  
Air Operating Status Code: OPR  
Default Air Classification Code: MAJ  
Air Program: MACT Standards (40 CFR Part 63)  
Activity Date: 1999-02-22 00:00:00  
Activity Status Date: 2016-02-12 13:24:52  
Activity Group: Compliance Monitoring  
Activity Type: Inspection/Evaluation  
Activity Status: Active

Region Code: 03  
Programmatic ID: AIR PA000240406  
Facility Registry ID: 110000603847  
Air Operating Status Code: OPR  
Default Air Classification Code: MAJ  
Air Program: MACT Standards (40 CFR Part 63)  
Activity Date: 1999-06-24 00:00:00  
Activity Status Date: 2016-02-12 13:25:22  
Activity Group: Compliance Monitoring  
Activity Type: Inspection/Evaluation  
Activity Status: Active

Region Code: 03  
Programmatic ID: AIR PA000240406  
Facility Registry ID: 110000603847  
Air Operating Status Code: OPR  
Default Air Classification Code: MAJ  
Air Program: MACT Standards (40 CFR Part 63)  
Activity Date: 1999-10-22 00:00:00  
Activity Status Date: 2016-02-12 13:26:21  
Activity Group: Compliance Monitoring  
Activity Type: Inspection/Evaluation  
Activity Status: Active

Region Code: 03  
Programmatic ID: AIR PA000240406  
Facility Registry ID: 110000603847



Map ID  
Direction  
Distance  
Elevation

MAP FINDINGS

Site

Database(s)

EDR ID Number  
EPA ID Number

**KIMBERLY CLARK PA LLC (Continued)**

**1000421465**

Air Operating Status Code: OPR  
Default Air Classification Code: MAJ  
Air Program: MACT Standards (40 CFR Part 63)  
Activity Date: 1999-10-27 00:00:00  
Activity Status Date: 2016-02-12 13:26:07  
Activity Group: Compliance Monitoring  
Activity Type: Inspection/Evaluation  
Activity Status: Active

Region Code: 03  
Programmatic ID: AIR PA000240406  
Facility Registry ID: 110000603847  
Air Operating Status Code: OPR  
Default Air Classification Code: MAJ  
Air Program: MACT Standards (40 CFR Part 63)  
Activity Date: 1999-12-01 00:00:00  
Activity Status Date: 2016-02-12 13:26:08  
Activity Group: Compliance Monitoring  
Activity Type: Inspection/Evaluation  
Activity Status: Active

Region Code: 03  
Programmatic ID: AIR PA000240406  
Facility Registry ID: 110000603847  
Air Operating Status Code: OPR  
Default Air Classification Code: MAJ  
Air Program: MACT Standards (40 CFR Part 63)  
Activity Date: 2000-02-01 00:00:00  
Activity Status Date: 2016-02-12 13:26:49  
Activity Group: Compliance Monitoring  
Activity Type: Inspection/Evaluation  
Activity Status: Active

Region Code: 03  
Programmatic ID: AIR PA000240406  
Facility Registry ID: 110000603847  
Air Operating Status Code: OPR  
Default Air Classification Code: MAJ  
Air Program: MACT Standards (40 CFR Part 63)  
Activity Date: 2000-02-03 00:00:00  
Activity Status Date: 2016-02-12 13:26:49  
Activity Group: Compliance Monitoring  
Activity Type: Inspection/Evaluation  
Activity Status: Active

Region Code: 03  
Programmatic ID: AIR PA000240406  
Facility Registry ID: 110000603847  
Air Operating Status Code: OPR  
Default Air Classification Code: MAJ  
Air Program: MACT Standards (40 CFR Part 63)  
Activity Date: 2000-03-29 00:00:00  
Activity Status Date: 2016-02-12 13:27:12  
Activity Group: Compliance Monitoring  
Activity Type: Inspection/Evaluation  
Activity Status: Active

Map ID  
Direction  
Distance  
Elevation

MAP FINDINGS

Site

Database(s)

EDR ID Number  
EPA ID Number

**KIMBERLY CLARK PA LLC (Continued)**

**1000421465**

Region Code: 03  
Programmatic ID: AIR PA000240406  
Facility Registry ID: 110000603847  
Air Operating Status Code: OPR  
Default Air Classification Code: MAJ  
Air Program: MACT Standards (40 CFR Part 63)  
Activity Date: 2000-04-03 00:00:00  
Activity Status Date: 2016-02-12 13:27:11  
Activity Group: Compliance Monitoring  
Activity Type: Inspection/Evaluation  
Activity Status: Active

Region Code: 03  
Programmatic ID: AIR PA000240406  
Facility Registry ID: 110000603847  
Air Operating Status Code: OPR  
Default Air Classification Code: MAJ  
Air Program: MACT Standards (40 CFR Part 63)  
Activity Date: 2000-04-06 00:00:00  
Activity Status Date: 2016-02-12 13:27:23  
Activity Group: Compliance Monitoring  
Activity Type: Inspection/Evaluation  
Activity Status: Active

Region Code: 03  
Programmatic ID: AIR PA000240406  
Facility Registry ID: 110000603847  
Air Operating Status Code: OPR  
Default Air Classification Code: MAJ  
Air Program: MACT Standards (40 CFR Part 63)  
Activity Date: 2000-05-02 00:00:00  
Activity Status Date: 2016-02-12 13:28:04  
Activity Group: Compliance Monitoring  
Activity Type: Inspection/Evaluation  
Activity Status: Active

Region Code: 03  
Programmatic ID: AIR PA000240406  
Facility Registry ID: 110000603847  
Air Operating Status Code: OPR  
Default Air Classification Code: MAJ  
Air Program: MACT Standards (40 CFR Part 63)  
Activity Date: 2000-05-15 00:00:00  
Activity Status Date: 2016-02-12 13:27:58  
Activity Group: Compliance Monitoring  
Activity Type: Inspection/Evaluation  
Activity Status: Active

Region Code: 03  
Programmatic ID: AIR PA000240406  
Facility Registry ID: 110000603847  
Air Operating Status Code: OPR  
Default Air Classification Code: MAJ  
Air Program: MACT Standards (40 CFR Part 63)  
Activity Date: 2000-05-23 00:00:00  
Activity Status Date: 2016-02-12 13:28:04  
Activity Group: Compliance Monitoring

Map ID  
Direction  
Distance  
Elevation

MAP FINDINGS

Site

Database(s)

EDR ID Number  
EPA ID Number

**KIMBERLY CLARK PA LLC (Continued)**

**1000421465**

Activity Type: Inspection/Evaluation  
Activity Status: Active  
  
Region Code: 03  
Programmatic ID: AIR PA000240406  
Facility Registry ID: 110000603847  
Air Operating Status Code: OPR  
Default Air Classification Code: MAJ  
Air Program: MACT Standards (40 CFR Part 63)  
Activity Date: 2000-12-07 00:00:00  
Activity Status Date: 2016-02-12 13:28:42  
Activity Group: Compliance Monitoring  
Activity Type: Inspection/Evaluation  
Activity Status: Active

Region Code: 03  
Programmatic ID: AIR PA000240406  
Facility Registry ID: 110000603847  
Air Operating Status Code: OPR  
Default Air Classification Code: MAJ  
Air Program: MACT Standards (40 CFR Part 63)  
Activity Date: 2001-02-02 00:00:00  
Activity Status Date: 2016-02-12 13:28:58  
Activity Group: Compliance Monitoring  
Activity Type: Inspection/Evaluation  
Activity Status: Active

Region Code: 03  
Programmatic ID: AIR PA000240406  
Facility Registry ID: 110000603847  
Air Operating Status Code: OPR  
Default Air Classification Code: MAJ  
Air Program: MACT Standards (40 CFR Part 63)  
Activity Date: 2001-10-16 00:00:00  
Activity Status Date: 2016-02-12 13:30:17  
Activity Group: Compliance Monitoring  
Activity Type: Inspection/Evaluation  
Activity Status: Active

Region Code: 03  
Programmatic ID: AIR PA000240406  
Facility Registry ID: 110000603847  
Air Operating Status Code: OPR  
Default Air Classification Code: MAJ  
Air Program: MACT Standards (40 CFR Part 63)  
Activity Date: 2001-10-17 00:00:00  
Activity Status Date: 2016-02-12 13:30:17  
Activity Group: Compliance Monitoring  
Activity Type: Inspection/Evaluation  
Activity Status: Active

Region Code: 03  
Programmatic ID: AIR PA000240406  
Facility Registry ID: 110000603847  
Air Operating Status Code: OPR  
Default Air Classification Code: MAJ  
Air Program: MACT Standards (40 CFR Part 63)

Map ID  
Direction  
Distance  
Elevation

MAP FINDINGS

Site

Database(s)

EDR ID Number  
EPA ID Number

**KIMBERLY CLARK PA LLC (Continued)**

**1000421465**

Activity Date: 2001-11-07 00:00:00  
Activity Status Date: 2016-02-12 13:30:22  
Activity Group: Compliance Monitoring  
Activity Type: Inspection/Evaluation  
Activity Status: Active

Region Code: 03  
Programmatic ID: AIR PA000240406  
Facility Registry ID: 110000603847  
Air Operating Status Code: OPR  
Default Air Classification Code: MAJ  
Air Program: MACT Standards (40 CFR Part 63)  
Activity Date: 2001-11-09 00:00:00  
Activity Status Date: 2016-02-12 13:30:21  
Activity Group: Compliance Monitoring  
Activity Type: Inspection/Evaluation  
Activity Status: Active

Region Code: 03  
Programmatic ID: AIR PA000240406  
Facility Registry ID: 110000603847  
Air Operating Status Code: OPR  
Default Air Classification Code: MAJ  
Air Program: MACT Standards (40 CFR Part 63)  
Activity Date: 2001-11-09 00:00:00  
Activity Status Date: 2016-02-12 13:30:25  
Activity Group: Compliance Monitoring  
Activity Type: Inspection/Evaluation  
Activity Status: Active

Region Code: 03  
Programmatic ID: AIR PA000240406  
Facility Registry ID: 110000603847  
Air Operating Status Code: OPR  
Default Air Classification Code: MAJ  
Air Program: MACT Standards (40 CFR Part 63)  
Activity Date: 2001-12-14 00:00:00  
Activity Status Date: 2016-02-12 13:30:40  
Activity Group: Compliance Monitoring  
Activity Type: Inspection/Evaluation  
Activity Status: Active

Region Code: 03  
Programmatic ID: AIR PA000240406  
Facility Registry ID: 110000603847  
Air Operating Status Code: OPR  
Default Air Classification Code: MAJ  
Air Program: MACT Standards (40 CFR Part 63)  
Activity Date: 2002-03-04 00:00:00  
Activity Status Date: 2016-02-12 13:30:53  
Activity Group: Compliance Monitoring  
Activity Type: Inspection/Evaluation  
Activity Status: Active

Region Code: 03  
Programmatic ID: AIR PA000240406  
Facility Registry ID: 110000603847

Map ID  
Direction  
Distance  
Elevation

MAP FINDINGS

Site

Database(s)

EDR ID Number  
EPA ID Number

**KIMBERLY CLARK PA LLC (Continued)**

**1000421465**

Air Operating Status Code: OPR  
Default Air Classification Code: MAJ  
Air Program: MACT Standards (40 CFR Part 63)  
Activity Date: 2002-03-22 00:00:00  
Activity Status Date: 2016-02-12 13:30:53  
Activity Group: Compliance Monitoring  
Activity Type: Inspection/Evaluation  
Activity Status: Active

Region Code: 03  
Programmatic ID: AIR PA000240406  
Facility Registry ID: 110000603847  
Air Operating Status Code: OPR  
Default Air Classification Code: MAJ  
Air Program: MACT Standards (40 CFR Part 63)  
Activity Date: 2002-04-19 00:00:00  
Activity Status Date: 2016-02-12 13:31:25  
Activity Group: Compliance Monitoring  
Activity Type: Inspection/Evaluation  
Activity Status: Active

Region Code: 03  
Programmatic ID: AIR PA000240406  
Facility Registry ID: 110000603847  
Air Operating Status Code: OPR  
Default Air Classification Code: MAJ  
Air Program: MACT Standards (40 CFR Part 63)  
Activity Date: 2002-08-21 00:00:00  
Activity Status Date: 2016-02-12 13:31:25  
Activity Group: Compliance Monitoring  
Activity Type: Inspection/Evaluation  
Activity Status: Active

Region Code: 03  
Programmatic ID: AIR PA000240406  
Facility Registry ID: 110000603847  
Air Operating Status Code: OPR  
Default Air Classification Code: MAJ  
Air Program: MACT Standards (40 CFR Part 63)  
Activity Date: 2002-11-04 00:00:00  
Activity Status Date: 2016-02-12 13:31:41  
Activity Group: Compliance Monitoring  
Activity Type: Inspection/Evaluation  
Activity Status: Active

Region Code: 03  
Programmatic ID: AIR PA000240406  
Facility Registry ID: 110000603847  
Air Operating Status Code: OPR  
Default Air Classification Code: MAJ  
Air Program: MACT Standards (40 CFR Part 63)  
Activity Date: 2002-11-22 00:00:00  
Activity Status Date: 2016-02-12 13:49:27  
Activity Group: Compliance Monitoring  
Activity Type: Inspection/Evaluation  
Activity Status: Active

Map ID  
Direction  
Distance  
Elevation

MAP FINDINGS

Site

Database(s)

EDR ID Number  
EPA ID Number

**KIMBERLY CLARK PA LLC (Continued)**

**1000421465**

Region Code: 03  
Programmatic ID: AIR PA000240406  
Facility Registry ID: 110000603847  
Air Operating Status Code: OPR  
Default Air Classification Code: MAJ  
Air Program: MACT Standards (40 CFR Part 63)  
Activity Date: 2003-03-14 00:00:00  
Activity Status Date: 2016-02-12 13:32:11  
Activity Group: Compliance Monitoring  
Activity Type: Inspection/Evaluation  
Activity Status: Active

Region Code: 03  
Programmatic ID: AIR PA000240406  
Facility Registry ID: 110000603847  
Air Operating Status Code: OPR  
Default Air Classification Code: MAJ  
Air Program: MACT Standards (40 CFR Part 63)  
Activity Date: 2003-03-27 00:00:00  
Activity Status Date: 2016-02-12 13:32:12  
Activity Group: Compliance Monitoring  
Activity Type: Inspection/Evaluation  
Activity Status: Active

Region Code: 03  
Programmatic ID: AIR PA000240406  
Facility Registry ID: 110000603847  
Air Operating Status Code: OPR  
Default Air Classification Code: MAJ  
Air Program: MACT Standards (40 CFR Part 63)  
Activity Date: 2003-04-17 00:00:00  
Activity Status Date: 2016-04-06 16:02:39  
Activity Group: Compliance Monitoring  
Activity Type: Inspection/Evaluation  
Activity Status: Active

Region Code: 03  
Programmatic ID: AIR PA000240406  
Facility Registry ID: 110000603847  
Air Operating Status Code: OPR  
Default Air Classification Code: MAJ  
Air Program: MACT Standards (40 CFR Part 63)  
Activity Date: 2003-04-22 00:00:00  
Activity Status Date: 2016-02-12 13:32:20  
Activity Group: Compliance Monitoring  
Activity Type: Inspection/Evaluation  
Activity Status: Active

Region Code: 03  
Programmatic ID: AIR PA000240406  
Facility Registry ID: 110000603847  
Air Operating Status Code: OPR  
Default Air Classification Code: MAJ  
Air Program: MACT Standards (40 CFR Part 63)  
Activity Date: 2003-05-23 00:00:00  
Activity Status Date: 2016-02-12 13:32:27  
Activity Group: Compliance Monitoring

Map ID  
Direction  
Distance  
Elevation

MAP FINDINGS

Site

Database(s)

EDR ID Number  
EPA ID Number

**KIMBERLY CLARK PA LLC (Continued)**

**1000421465**

Activity Type: Inspection/Evaluation  
Activity Status: Active  
  
Region Code: 03  
Programmatic ID: AIR PA000240406  
Facility Registry ID: 110000603847  
Air Operating Status Code: OPR  
Default Air Classification Code: MAJ  
Air Program: MACT Standards (40 CFR Part 63)  
Activity Date: 2003-08-13 00:00:00  
Activity Status Date: 2016-02-12 13:32:55  
Activity Group: Compliance Monitoring  
Activity Type: Inspection/Evaluation  
Activity Status: Active

Region Code: 03  
Programmatic ID: AIR PA000240406  
Facility Registry ID: 110000603847  
Air Operating Status Code: OPR  
Default Air Classification Code: MAJ  
Air Program: MACT Standards (40 CFR Part 63)  
Activity Date: 2003-11-24 00:00:00  
Activity Status Date: 2016-02-12 13:33:17  
Activity Group: Compliance Monitoring  
Activity Type: Inspection/Evaluation  
Activity Status: Active

Region Code: 03  
Programmatic ID: AIR PA000240406  
Facility Registry ID: 110000603847  
Air Operating Status Code: OPR  
Default Air Classification Code: MAJ  
Air Program: MACT Standards (40 CFR Part 63)  
Activity Date: 2003-11-26 00:00:00  
Activity Status Date: 2016-02-12 13:49:33  
Activity Group: Compliance Monitoring  
Activity Type: Inspection/Evaluation  
Activity Status: Active

Region Code: 03  
Programmatic ID: AIR PA000240406  
Facility Registry ID: 110000603847  
Air Operating Status Code: OPR  
Default Air Classification Code: MAJ  
Air Program: MACT Standards (40 CFR Part 63)  
Activity Date: 2004-01-06 00:00:00  
Activity Status Date: 2016-02-12 13:33:23  
Activity Group: Compliance Monitoring  
Activity Type: Inspection/Evaluation  
Activity Status: Active

Region Code: 03  
Programmatic ID: AIR PA000240406  
Facility Registry ID: 110000603847  
Air Operating Status Code: OPR  
Default Air Classification Code: MAJ  
Air Program: MACT Standards (40 CFR Part 63)

Map ID  
Direction  
Distance  
Elevation

MAP FINDINGS

Site

Database(s)

EDR ID Number  
EPA ID Number

**KIMBERLY CLARK PA LLC (Continued)**

**1000421465**

Activity Date: 2004-03-02 00:00:00  
Activity Status Date: 2016-02-12 13:33:35  
Activity Group: Compliance Monitoring  
Activity Type: Inspection/Evaluation  
Activity Status: Active

Region Code: 03  
Programmatic ID: AIR PA000240406  
Facility Registry ID: 110000603847  
Air Operating Status Code: OPR  
Default Air Classification Code: MAJ  
Air Program: MACT Standards (40 CFR Part 63)  
Activity Date: 2004-03-15 00:00:00  
Activity Status Date: 2016-02-12 13:33:39  
Activity Group: Compliance Monitoring  
Activity Type: Inspection/Evaluation  
Activity Status: Active

Region Code: 03  
Programmatic ID: AIR PA000240406  
Facility Registry ID: 110000603847  
Air Operating Status Code: OPR  
Default Air Classification Code: MAJ  
Air Program: MACT Standards (40 CFR Part 63)  
Activity Date: 2004-06-21 00:00:00  
Activity Status Date: 2016-02-12 13:34:06  
Activity Group: Compliance Monitoring  
Activity Type: Inspection/Evaluation  
Activity Status: Active

Region Code: 03  
Programmatic ID: AIR PA000240406  
Facility Registry ID: 110000603847  
Air Operating Status Code: OPR  
Default Air Classification Code: MAJ  
Air Program: MACT Standards (40 CFR Part 63)  
Activity Date: 2004-06-22 00:00:00  
Activity Status Date: 2016-02-12 13:34:07  
Activity Group: Compliance Monitoring  
Activity Type: Inspection/Evaluation  
Activity Status: Active

Region Code: 03  
Programmatic ID: AIR PA000240406  
Facility Registry ID: 110000603847  
Air Operating Status Code: OPR  
Default Air Classification Code: MAJ  
Air Program: MACT Standards (40 CFR Part 63)  
Activity Date: 2004-09-23 00:00:00  
Activity Status Date: 2016-02-12 13:34:34  
Activity Group: Compliance Monitoring  
Activity Type: Inspection/Evaluation  
Activity Status: Active

Region Code: 03  
Programmatic ID: AIR PA000240406  
Facility Registry ID: 110000603847



Map ID  
Direction  
Distance  
Elevation

MAP FINDINGS

Site

Database(s)

EDR ID Number  
EPA ID Number

**KIMBERLY CLARK PA LLC (Continued)**

**1000421465**

Air Operating Status Code: OPR  
Default Air Classification Code: MAJ  
Air Program: MACT Standards (40 CFR Part 63)  
Activity Date: 2004-10-06 00:00:00  
Activity Status Date: 2016-02-12 13:34:30  
Activity Group: Compliance Monitoring  
Activity Type: Inspection/Evaluation  
Activity Status: Active

Region Code: 03  
Programmatic ID: AIR PA000240406  
Facility Registry ID: 110000603847  
Air Operating Status Code: OPR  
Default Air Classification Code: MAJ  
Air Program: MACT Standards (40 CFR Part 63)  
Activity Date: 2004-12-01 00:00:00  
Activity Status Date: 2016-02-12 13:34:40  
Activity Group: Compliance Monitoring  
Activity Type: Inspection/Evaluation  
Activity Status: Active

Region Code: 03  
Programmatic ID: AIR PA000240406  
Facility Registry ID: 110000603847  
Air Operating Status Code: OPR  
Default Air Classification Code: MAJ  
Air Program: MACT Standards (40 CFR Part 63)  
Activity Date: 2005-02-02 00:00:00  
Activity Status Date: 2016-02-12 13:34:47  
Activity Group: Compliance Monitoring  
Activity Type: Inspection/Evaluation  
Activity Status: Active

Region Code: 03  
Programmatic ID: AIR PA000240406  
Facility Registry ID: 110000603847  
Air Operating Status Code: OPR  
Default Air Classification Code: MAJ  
Air Program: MACT Standards (40 CFR Part 63)  
Activity Date: 2005-02-11 00:00:00  
Activity Status Date: 2016-02-12 13:34:50  
Activity Group: Compliance Monitoring  
Activity Type: Inspection/Evaluation  
Activity Status: Active

Region Code: 03  
Programmatic ID: AIR PA000240406  
Facility Registry ID: 110000603847  
Air Operating Status Code: OPR  
Default Air Classification Code: MAJ  
Air Program: MACT Standards (40 CFR Part 63)  
Activity Date: 2005-03-15 00:00:00  
Activity Status Date: 2016-02-12 13:34:56  
Activity Group: Compliance Monitoring  
Activity Type: Inspection/Evaluation  
Activity Status: Active

Map ID  
Direction  
Distance  
Elevation

MAP FINDINGS

Site

Database(s)

EDR ID Number  
EPA ID Number

**KIMBERLY CLARK PA LLC (Continued)**

**1000421465**

Region Code: 03  
Programmatic ID: AIR PA000240406  
Facility Registry ID: 110000603847  
Air Operating Status Code: OPR  
Default Air Classification Code: MAJ  
Air Program: MACT Standards (40 CFR Part 63)  
Activity Date: 2005-04-21 00:00:00  
Activity Status Date: 2016-02-12 13:49:40  
Activity Group: Compliance Monitoring  
Activity Type: Inspection/Evaluation  
Activity Status: Active

Region Code: 03  
Programmatic ID: AIR PA000240406  
Facility Registry ID: 110000603847  
Air Operating Status Code: OPR  
Default Air Classification Code: MAJ  
Air Program: MACT Standards (40 CFR Part 63)  
Activity Date: 2005-04-26 00:00:00  
Activity Status Date: 2016-02-12 13:35:05  
Activity Group: Compliance Monitoring  
Activity Type: Inspection/Evaluation  
Activity Status: Active

Region Code: 03  
Programmatic ID: AIR PA000240406  
Facility Registry ID: 110000603847  
Air Operating Status Code: OPR  
Default Air Classification Code: MAJ  
Air Program: MACT Standards (40 CFR Part 63)  
Activity Date: 2005-06-06 00:00:00  
Activity Status Date: 2016-02-12 13:35:15  
Activity Group: Compliance Monitoring  
Activity Type: Inspection/Evaluation  
Activity Status: Active

Region Code: 03  
Programmatic ID: AIR PA000240406  
Facility Registry ID: 110000603847  
Air Operating Status Code: OPR  
Default Air Classification Code: MAJ  
Air Program: MACT Standards (40 CFR Part 63)  
Activity Date: 2005-06-08 00:00:00  
Activity Status Date: 2016-02-12 13:35:26  
Activity Group: Compliance Monitoring  
Activity Type: Inspection/Evaluation  
Activity Status: Active

Region Code: 03  
Programmatic ID: AIR PA000240406  
Facility Registry ID: 110000603847  
Air Operating Status Code: OPR  
Default Air Classification Code: MAJ  
Air Program: MACT Standards (40 CFR Part 63)  
Activity Date: 2005-07-01 00:00:00  
Activity Status Date: 2016-02-12 13:35:29  
Activity Group: Compliance Monitoring

Map ID  
Direction  
Distance  
Elevation

MAP FINDINGS

Site

Database(s)

EDR ID Number  
EPA ID Number

**KIMBERLY CLARK PA LLC (Continued)**

**1000421465**

Activity Type: Inspection/Evaluation  
Activity Status: Active  
  
Region Code: 03  
Programmatic ID: AIR PA000240406  
Facility Registry ID: 110000603847  
Air Operating Status Code: OPR  
Default Air Classification Code: MAJ  
Air Program: MACT Standards (40 CFR Part 63)  
Activity Date: 2005-08-11 00:00:00  
Activity Status Date: 2016-02-12 13:35:31  
Activity Group: Compliance Monitoring  
Activity Type: Inspection/Evaluation  
Activity Status: Active

Region Code: 03  
Programmatic ID: AIR PA000240406  
Facility Registry ID: 110000603847  
Air Operating Status Code: OPR  
Default Air Classification Code: MAJ  
Air Program: MACT Standards (40 CFR Part 63)  
Activity Date: 2005-11-09 00:00:00  
Activity Status Date: 2016-02-12 13:35:50  
Activity Group: Compliance Monitoring  
Activity Type: Inspection/Evaluation  
Activity Status: Active

Region Code: 03  
Programmatic ID: AIR PA000240406  
Facility Registry ID: 110000603847  
Air Operating Status Code: OPR  
Default Air Classification Code: MAJ  
Air Program: MACT Standards (40 CFR Part 63)  
Activity Date: 2005-11-14 00:00:00  
Activity Status Date: 2016-02-12 13:35:50  
Activity Group: Compliance Monitoring  
Activity Type: Inspection/Evaluation  
Activity Status: Active

Region Code: 03  
Programmatic ID: AIR PA000240406  
Facility Registry ID: 110000603847  
Air Operating Status Code: OPR  
Default Air Classification Code: MAJ  
Air Program: MACT Standards (40 CFR Part 63)  
Activity Date: 2005-11-30 00:00:00  
Activity Status Date: 2016-02-12 13:37:35  
Activity Group: Compliance Monitoring  
Activity Type: Inspection/Evaluation  
Activity Status: Active

Region Code: 03  
Programmatic ID: AIR PA000240406  
Facility Registry ID: 110000603847  
Air Operating Status Code: OPR  
Default Air Classification Code: MAJ  
Air Program: MACT Standards (40 CFR Part 63)

Map ID  
Direction  
Distance  
Elevation

MAP FINDINGS

Site

Database(s)

EDR ID Number  
EPA ID Number

**KIMBERLY CLARK PA LLC (Continued)**

**1000421465**

Activity Date: 2006-02-24 00:00:00  
Activity Status Date: 2016-02-12 13:36:08  
Activity Group: Compliance Monitoring  
Activity Type: Inspection/Evaluation  
Activity Status: Active

Region Code: 03  
Programmatic ID: AIR PA000240406  
Facility Registry ID: 110000603847  
Air Operating Status Code: OPR  
Default Air Classification Code: MAJ  
Air Program: MACT Standards (40 CFR Part 63)  
Activity Date: 2006-02-24 00:00:00  
Activity Status Date: 2016-02-12 13:49:46  
Activity Group: Compliance Monitoring  
Activity Type: Inspection/Evaluation  
Activity Status: Active

Region Code: 03  
Programmatic ID: AIR PA000240406  
Facility Registry ID: 110000603847  
Air Operating Status Code: OPR  
Default Air Classification Code: MAJ  
Air Program: MACT Standards (40 CFR Part 63)  
Activity Date: 2006-05-16 00:00:00  
Activity Status Date: 2016-02-12 13:36:25  
Activity Group: Compliance Monitoring  
Activity Type: Inspection/Evaluation  
Activity Status: Active

Region Code: 03  
Programmatic ID: AIR PA000240406  
Facility Registry ID: 110000603847  
Air Operating Status Code: OPR  
Default Air Classification Code: MAJ  
Air Program: MACT Standards (40 CFR Part 63)  
Activity Date: 2006-06-02 00:00:00  
Activity Status Date: 2016-02-12 13:36:28  
Activity Group: Compliance Monitoring  
Activity Type: Inspection/Evaluation  
Activity Status: Active

Region Code: 03  
Programmatic ID: AIR PA000240406  
Facility Registry ID: 110000603847  
Air Operating Status Code: OPR  
Default Air Classification Code: MAJ  
Air Program: MACT Standards (40 CFR Part 63)  
Activity Date: 2006-06-30 00:00:00  
Activity Status Date: 2016-02-12 13:36:35  
Activity Group: Compliance Monitoring  
Activity Type: Inspection/Evaluation  
Activity Status: Active

Region Code: 03  
Programmatic ID: AIR PA000240406  
Facility Registry ID: 110000603847

Map ID  
Direction  
Distance  
Elevation

MAP FINDINGS

Site

Database(s)

EDR ID Number  
EPA ID Number

**KIMBERLY CLARK PA LLC (Continued)**

**1000421465**

Air Operating Status Code: OPR  
Default Air Classification Code: MAJ  
Air Program: MACT Standards (40 CFR Part 63)  
Activity Date: 2006-11-02 00:00:00  
Activity Status Date: 2016-02-12 13:37:00  
Activity Group: Compliance Monitoring  
Activity Type: Inspection/Evaluation  
Activity Status: Active

Region Code: 03  
Programmatic ID: AIR PA000240406  
Facility Registry ID: 110000603847  
Air Operating Status Code: OPR  
Default Air Classification Code: MAJ  
Air Program: MACT Standards (40 CFR Part 63)  
Activity Date: 2006-11-30 00:00:00  
Activity Status Date: 2016-02-12 13:37:02  
Activity Group: Compliance Monitoring  
Activity Type: Inspection/Evaluation  
Activity Status: Active

Region Code: 03  
Programmatic ID: AIR PA000240406  
Facility Registry ID: 110000603847  
Air Operating Status Code: OPR  
Default Air Classification Code: MAJ  
Air Program: MACT Standards (40 CFR Part 63)  
Activity Date: 2007-01-29 00:00:00  
Activity Status Date: 2016-02-12 13:49:52  
Activity Group: Compliance Monitoring  
Activity Type: Inspection/Evaluation  
Activity Status: Active

Region Code: 03  
Programmatic ID: AIR PA000240406  
Facility Registry ID: 110000603847  
Air Operating Status Code: OPR  
Default Air Classification Code: MAJ  
Air Program: MACT Standards (40 CFR Part 63)  
Activity Date: 2007-03-30 00:00:00  
Activity Status Date: 2016-02-12 13:37:27  
Activity Group: Compliance Monitoring  
Activity Type: Inspection/Evaluation  
Activity Status: Active

Region Code: 03  
Programmatic ID: AIR PA000240406  
Facility Registry ID: 110000603847  
Air Operating Status Code: OPR  
Default Air Classification Code: MAJ  
Air Program: MACT Standards (40 CFR Part 63)  
Activity Date: 2007-04-19 00:00:00  
Activity Status Date: 2016-02-12 13:37:32  
Activity Group: Compliance Monitoring  
Activity Type: Inspection/Evaluation  
Activity Status: Active

Map ID  
Direction  
Distance  
Elevation

MAP FINDINGS

Site

Database(s)

EDR ID Number  
EPA ID Number

**KIMBERLY CLARK PA LLC (Continued)**

**1000421465**

Region Code: 03  
Programmatic ID: AIR PA000240406  
Facility Registry ID: 110000603847  
Air Operating Status Code: OPR  
Default Air Classification Code: MAJ  
Air Program: MACT Standards (40 CFR Part 63)  
Activity Date: 2007-04-20 00:00:00  
Activity Status Date: 2016-02-12 13:37:32  
Activity Group: Compliance Monitoring  
Activity Type: Inspection/Evaluation  
Activity Status: Active

Region Code: 03  
Programmatic ID: AIR PA000240406  
Facility Registry ID: 110000603847  
Air Operating Status Code: OPR  
Default Air Classification Code: MAJ  
Air Program: MACT Standards (40 CFR Part 63)  
Activity Date: 2007-04-26 00:00:00  
Activity Status Date: 2016-02-12 13:37:32  
Activity Group: Compliance Monitoring  
Activity Type: Inspection/Evaluation  
Activity Status: Active

Region Code: 03  
Programmatic ID: AIR PA000240406  
Facility Registry ID: 110000603847  
Air Operating Status Code: OPR  
Default Air Classification Code: MAJ  
Air Program: MACT Standards (40 CFR Part 63)  
Activity Date: 2007-05-04 00:00:00  
Activity Status Date: 2016-02-12 13:37:34  
Activity Group: Compliance Monitoring  
Activity Type: Inspection/Evaluation  
Activity Status: Active

Region Code: 03  
Programmatic ID: AIR PA000240406  
Facility Registry ID: 110000603847  
Air Operating Status Code: OPR  
Default Air Classification Code: MAJ  
Air Program: MACT Standards (40 CFR Part 63)  
Activity Date: 2007-05-04 00:00:00  
Activity Status Date: 2016-02-12 13:39:44  
Activity Group: Compliance Monitoring  
Activity Type: Inspection/Evaluation  
Activity Status: Active

Region Code: 03  
Programmatic ID: AIR PA000240406  
Facility Registry ID: 110000603847  
Air Operating Status Code: OPR  
Default Air Classification Code: MAJ  
Air Program: MACT Standards (40 CFR Part 63)  
Activity Date: 2007-05-29 00:00:00  
Activity Status Date: 2016-02-12 13:37:45  
Activity Group: Compliance Monitoring

Map ID  
Direction  
Distance  
Elevation

MAP FINDINGS

Site

Database(s)

EDR ID Number  
EPA ID Number

**KIMBERLY CLARK PA LLC (Continued)**

**1000421465**

Activity Type: Inspection/Evaluation  
Activity Status: Active  
  
Region Code: 03  
Programmatic ID: AIR PA000240406  
Facility Registry ID: 110000603847  
Air Operating Status Code: OPR  
Default Air Classification Code: MAJ  
Air Program: MACT Standards (40 CFR Part 63)  
Activity Date: 2007-05-30 00:00:00  
Activity Status Date: 2016-02-12 13:37:40  
Activity Group: Compliance Monitoring  
Activity Type: Inspection/Evaluation  
Activity Status: Active

Region Code: 03  
Programmatic ID: AIR PA000240406  
Facility Registry ID: 110000603847  
Air Operating Status Code: OPR  
Default Air Classification Code: MAJ  
Air Program: MACT Standards (40 CFR Part 63)  
Activity Date: 2007-09-05 00:00:00  
Activity Status Date: 2016-02-12 13:38:03  
Activity Group: Compliance Monitoring  
Activity Type: Inspection/Evaluation  
Activity Status: Active

Region Code: 03  
Programmatic ID: AIR PA000240406  
Facility Registry ID: 110000603847  
Air Operating Status Code: OPR  
Default Air Classification Code: MAJ  
Air Program: MACT Standards (40 CFR Part 63)  
Activity Date: 2007-09-06 00:00:00  
Activity Status Date: 2016-02-12 13:38:03  
Activity Group: Compliance Monitoring  
Activity Type: Inspection/Evaluation  
Activity Status: Active

Region Code: 03  
Programmatic ID: AIR PA000240406  
Facility Registry ID: 110000603847  
Air Operating Status Code: OPR  
Default Air Classification Code: MAJ  
Air Program: MACT Standards (40 CFR Part 63)  
Activity Date: 2007-12-18 00:00:00  
Activity Status Date: 2016-02-12 13:38:36  
Activity Group: Compliance Monitoring  
Activity Type: Inspection/Evaluation  
Activity Status: Active

Region Code: 03  
Programmatic ID: AIR PA000240406  
Facility Registry ID: 110000603847  
Air Operating Status Code: OPR  
Default Air Classification Code: MAJ  
Air Program: MACT Standards (40 CFR Part 63)

Map ID  
Direction  
Distance  
Elevation

MAP FINDINGS

Site

Database(s)

EDR ID Number  
EPA ID Number

**KIMBERLY CLARK PA LLC (Continued)**

**1000421465**

Activity Date: 2007-12-18 00:00:00  
Activity Status Date: 2016-02-12 13:49:57  
Activity Group: Compliance Monitoring  
Activity Type: Inspection/Evaluation  
Activity Status: Active

Region Code: 03  
Programmatic ID: AIR PA000240406  
Facility Registry ID: 110000603847  
Air Operating Status Code: OPR  
Default Air Classification Code: MAJ  
Air Program: MACT Standards (40 CFR Part 63)  
Activity Date: 2007-12-31 00:00:00  
Activity Status Date: 2016-02-12 13:38:40  
Activity Group: Compliance Monitoring  
Activity Type: Inspection/Evaluation  
Activity Status: Active

Region Code: 03  
Programmatic ID: AIR PA000240406  
Facility Registry ID: 110000603847  
Air Operating Status Code: OPR  
Default Air Classification Code: MAJ  
Air Program: MACT Standards (40 CFR Part 63)  
Activity Date: 2008-01-22 00:00:00  
Activity Status Date: 2016-02-12 13:38:45  
Activity Group: Compliance Monitoring  
Activity Type: Inspection/Evaluation  
Activity Status: Active

Region Code: 03  
Programmatic ID: AIR PA000240406  
Facility Registry ID: 110000603847  
Air Operating Status Code: OPR  
Default Air Classification Code: MAJ  
Air Program: MACT Standards (40 CFR Part 63)  
Activity Date: 2008-03-06 00:00:00  
Activity Status Date: 2016-02-12 13:39:04  
Activity Group: Compliance Monitoring  
Activity Type: Inspection/Evaluation  
Activity Status: Active

Region Code: 03  
Programmatic ID: AIR PA000240406  
Facility Registry ID: 110000603847  
Air Operating Status Code: OPR  
Default Air Classification Code: MAJ  
Air Program: MACT Standards (40 CFR Part 63)  
Activity Date: 2008-04-11 00:00:00  
Activity Status Date: 2016-02-12 13:39:21  
Activity Group: Compliance Monitoring  
Activity Type: Inspection/Evaluation  
Activity Status: Active

Region Code: 03  
Programmatic ID: AIR PA000240406  
Facility Registry ID: 110000603847



Map ID  
Direction  
Distance  
Elevation

MAP FINDINGS

Site

Database(s)

EDR ID Number  
EPA ID Number

**KIMBERLY CLARK PA LLC (Continued)**

**1000421465**

Air Operating Status Code: OPR  
Default Air Classification Code: MAJ  
Air Program: MACT Standards (40 CFR Part 63)  
Activity Date: 2008-07-02 00:00:00  
Activity Status Date: 2016-02-12 13:39:47  
Activity Group: Compliance Monitoring  
Activity Type: Inspection/Evaluation  
Activity Status: Active

Region Code: 03  
Programmatic ID: AIR PA000240406  
Facility Registry ID: 110000603847  
Air Operating Status Code: OPR  
Default Air Classification Code: MAJ  
Air Program: MACT Standards (40 CFR Part 63)  
Activity Date: 2008-08-22 00:00:00  
Activity Status Date: 2016-02-12 13:40:01  
Activity Group: Compliance Monitoring  
Activity Type: Inspection/Evaluation  
Activity Status: Active

Region Code: 03  
Programmatic ID: AIR PA000240406  
Facility Registry ID: 110000603847  
Air Operating Status Code: OPR  
Default Air Classification Code: MAJ  
Air Program: MACT Standards (40 CFR Part 63)  
Activity Date: 2008-08-26 00:00:00  
Activity Status Date: 2016-02-12 13:40:01  
Activity Group: Compliance Monitoring  
Activity Type: Inspection/Evaluation  
Activity Status: Active

Region Code: 03  
Programmatic ID: AIR PA000240406  
Facility Registry ID: 110000603847  
Air Operating Status Code: OPR  
Default Air Classification Code: MAJ  
Air Program: MACT Standards (40 CFR Part 63)  
Activity Date: 2008-11-18 00:00:00  
Activity Status Date: 2016-02-12 13:40:31  
Activity Group: Compliance Monitoring  
Activity Type: Inspection/Evaluation  
Activity Status: Active

Region Code: 03  
Programmatic ID: AIR PA000240406  
Facility Registry ID: 110000603847  
Air Operating Status Code: OPR  
Default Air Classification Code: MAJ  
Air Program: MACT Standards (40 CFR Part 63)  
Activity Date: 2008-12-09 00:00:00  
Activity Status Date: 2016-02-12 13:40:42  
Activity Group: Compliance Monitoring  
Activity Type: Inspection/Evaluation  
Activity Status: Active

Map ID  
Direction  
Distance  
Elevation

MAP FINDINGS

Site

Database(s)

EDR ID Number  
EPA ID Number

**KIMBERLY CLARK PA LLC (Continued)**

**1000421465**

Region Code: 03  
Programmatic ID: AIR PA000240406  
Facility Registry ID: 110000603847  
Air Operating Status Code: OPR  
Default Air Classification Code: MAJ  
Air Program: MACT Standards (40 CFR Part 63)  
Activity Date: 2008-12-17 00:00:00  
Activity Status Date: 2016-02-12 13:40:42  
Activity Group: Compliance Monitoring  
Activity Type: Inspection/Evaluation  
Activity Status: Active

Region Code: 03  
Programmatic ID: AIR PA000240406  
Facility Registry ID: 110000603847  
Air Operating Status Code: OPR  
Default Air Classification Code: MAJ  
Air Program: MACT Standards (40 CFR Part 63)  
Activity Date: 2009-02-02 00:00:00  
Activity Status Date: 2016-02-12 13:40:51  
Activity Group: Compliance Monitoring  
Activity Type: Inspection/Evaluation  
Activity Status: Active

Region Code: 03  
Programmatic ID: AIR PA000240406  
Facility Registry ID: 110000603847  
Air Operating Status Code: OPR  
Default Air Classification Code: MAJ  
Air Program: MACT Standards (40 CFR Part 63)  
Activity Date: 2009-04-20 00:00:00  
Activity Status Date: 2016-02-12 13:41:20  
Activity Group: Compliance Monitoring  
Activity Type: Inspection/Evaluation  
Activity Status: Active

Region Code: 03  
Programmatic ID: AIR PA000240406  
Facility Registry ID: 110000603847  
Air Operating Status Code: OPR  
Default Air Classification Code: MAJ  
Air Program: MACT Standards (40 CFR Part 63)  
Activity Date: 2009-05-04 00:00:00  
Activity Status Date: 2016-02-12 13:50:03  
Activity Group: Compliance Monitoring  
Activity Type: Inspection/Evaluation  
Activity Status: Active

Region Code: 03  
Programmatic ID: AIR PA000240406  
Facility Registry ID: 110000603847  
Air Operating Status Code: OPR  
Default Air Classification Code: MAJ  
Air Program: MACT Standards (40 CFR Part 63)  
Activity Date: 2009-05-08 00:00:00  
Activity Status Date: 2016-02-12 13:41:32  
Activity Group: Compliance Monitoring

Map ID  
Direction  
Distance  
Elevation

MAP FINDINGS

Site

Database(s)

EDR ID Number  
EPA ID Number

**KIMBERLY CLARK PA LLC (Continued)**

**1000421465**

Activity Type: Inspection/Evaluation  
Activity Status: Active  
  
Region Code: 03  
Programmatic ID: AIR PA000240406  
Facility Registry ID: 110000603847  
Air Operating Status Code: OPR  
Default Air Classification Code: MAJ  
Air Program: MACT Standards (40 CFR Part 63)  
Activity Date: 2009-06-29 00:00:00  
Activity Status Date: 2016-02-12 13:41:49  
Activity Group: Compliance Monitoring  
Activity Type: Inspection/Evaluation  
Activity Status: Active

Region Code: 03  
Programmatic ID: AIR PA000240406  
Facility Registry ID: 110000603847  
Air Operating Status Code: OPR  
Default Air Classification Code: MAJ  
Air Program: MACT Standards (40 CFR Part 63)  
Activity Date: 2009-06-30 00:00:00  
Activity Status Date: 2016-02-12 13:41:50  
Activity Group: Compliance Monitoring  
Activity Type: Inspection/Evaluation  
Activity Status: Active

Region Code: 03  
Programmatic ID: AIR PA000240406  
Facility Registry ID: 110000603847  
Air Operating Status Code: OPR  
Default Air Classification Code: MAJ  
Air Program: MACT Standards (40 CFR Part 63)  
Activity Date: 2009-07-01 00:00:00  
Activity Status Date: 2016-02-12 13:41:49  
Activity Group: Compliance Monitoring  
Activity Type: Inspection/Evaluation  
Activity Status: Active

Region Code: 03  
Programmatic ID: AIR PA000240406  
Facility Registry ID: 110000603847  
Air Operating Status Code: OPR  
Default Air Classification Code: MAJ  
Air Program: MACT Standards (40 CFR Part 63)  
Activity Date: 2009-07-15 00:00:00  
Activity Status Date: 2016-02-12 13:41:54  
Activity Group: Compliance Monitoring  
Activity Type: Inspection/Evaluation  
Activity Status: Active

Region Code: 03  
Programmatic ID: AIR PA000240406  
Facility Registry ID: 110000603847  
Air Operating Status Code: OPR  
Default Air Classification Code: MAJ  
Air Program: MACT Standards (40 CFR Part 63)

Map ID  
Direction  
Distance  
Elevation

MAP FINDINGS

Site

Database(s)

EDR ID Number  
EPA ID Number

**KIMBERLY CLARK PA LLC (Continued)**

**1000421465**

Activity Date: 2009-10-30 00:00:00  
Activity Status Date: 2016-02-12 13:42:19  
Activity Group: Compliance Monitoring  
Activity Type: Inspection/Evaluation  
Activity Status: Active

Region Code: 03  
Programmatic ID: AIR PA000240406  
Facility Registry ID: 110000603847  
Air Operating Status Code: OPR  
Default Air Classification Code: MAJ  
Air Program: MACT Standards (40 CFR Part 63)  
Activity Date: 2009-11-18 00:00:00  
Activity Status Date: 2016-02-12 13:42:23  
Activity Group: Compliance Monitoring  
Activity Type: Inspection/Evaluation  
Activity Status: Active

Region Code: 03  
Programmatic ID: AIR PA000240406  
Facility Registry ID: 110000603847  
Air Operating Status Code: OPR  
Default Air Classification Code: MAJ  
Air Program: MACT Standards (40 CFR Part 63)  
Activity Date: 2009-12-03 00:00:00  
Activity Status Date: 2016-02-12 13:42:27  
Activity Group: Compliance Monitoring  
Activity Type: Inspection/Evaluation  
Activity Status: Active

Region Code: 03  
Programmatic ID: AIR PA000240406  
Facility Registry ID: 110000603847  
Air Operating Status Code: OPR  
Default Air Classification Code: MAJ  
Air Program: MACT Standards (40 CFR Part 63)  
Activity Date: 2010-02-17 00:00:00  
Activity Status Date: 2016-02-12 13:42:44  
Activity Group: Compliance Monitoring  
Activity Type: Inspection/Evaluation  
Activity Status: Active

Region Code: 03  
Programmatic ID: AIR PA000240406  
Facility Registry ID: 110000603847  
Air Operating Status Code: OPR  
Default Air Classification Code: MAJ  
Air Program: MACT Standards (40 CFR Part 63)  
Activity Date: 2010-03-11 00:00:00  
Activity Status Date: 2016-02-12 13:42:52  
Activity Group: Compliance Monitoring  
Activity Type: Inspection/Evaluation  
Activity Status: Active

Region Code: 03  
Programmatic ID: AIR PA000240406  
Facility Registry ID: 110000603847

Map ID  
Direction  
Distance  
Elevation

MAP FINDINGS

Site

Database(s)

EDR ID Number  
EPA ID Number

**KIMBERLY CLARK PA LLC (Continued)**

**1000421465**

Air Operating Status Code: OPR  
Default Air Classification Code: MAJ  
Air Program: MACT Standards (40 CFR Part 63)  
Activity Date: 2010-04-22 00:00:00  
Activity Status Date: 2016-02-12 13:50:07  
Activity Group: Compliance Monitoring  
Activity Type: Inspection/Evaluation  
Activity Status: Active

Region Code: 03  
Programmatic ID: AIR PA000240406  
Facility Registry ID: 110000603847  
Air Operating Status Code: OPR  
Default Air Classification Code: MAJ  
Air Program: MACT Standards (40 CFR Part 63)  
Activity Date: 2010-04-30 00:00:00  
Activity Status Date: 2016-02-12 13:43:03  
Activity Group: Compliance Monitoring  
Activity Type: Inspection/Evaluation  
Activity Status: Active

Region Code: 03  
Programmatic ID: AIR PA000240406  
Facility Registry ID: 110000603847  
Air Operating Status Code: OPR  
Default Air Classification Code: MAJ  
Air Program: MACT Standards (40 CFR Part 63)  
Activity Date: 2010-06-25 00:00:00  
Activity Status Date: 2016-02-12 13:43:16  
Activity Group: Compliance Monitoring  
Activity Type: Inspection/Evaluation  
Activity Status: Active

Region Code: 03  
Programmatic ID: AIR PA000240406  
Facility Registry ID: 110000603847  
Air Operating Status Code: OPR  
Default Air Classification Code: MAJ  
Air Program: MACT Standards (40 CFR Part 63)  
Activity Date: 2010-07-07 00:00:00  
Activity Status Date: 2016-02-12 13:43:20  
Activity Group: Compliance Monitoring  
Activity Type: Inspection/Evaluation  
Activity Status: Active

Region Code: 03  
Programmatic ID: AIR PA000240406  
Facility Registry ID: 110000603847  
Air Operating Status Code: OPR  
Default Air Classification Code: MAJ  
Air Program: MACT Standards (40 CFR Part 63)  
Activity Date: 2010-08-11 00:00:00  
Activity Status Date: 2016-02-12 13:43:30  
Activity Group: Compliance Monitoring  
Activity Type: Inspection/Evaluation  
Activity Status: Active

Map ID  
Direction  
Distance  
Elevation

MAP FINDINGS

Site

Database(s)

EDR ID Number  
EPA ID Number

**KIMBERLY CLARK PA LLC (Continued)**

**1000421465**

Region Code: 03  
Programmatic ID: AIR PA000240406  
Facility Registry ID: 110000603847  
Air Operating Status Code: OPR  
Default Air Classification Code: MAJ  
Air Program: MACT Standards (40 CFR Part 63)  
Activity Date: 2010-08-12 00:00:00  
Activity Status Date: 2016-02-12 13:43:29  
Activity Group: Compliance Monitoring  
Activity Type: Inspection/Evaluation  
Activity Status: Active

Region Code: 03  
Programmatic ID: AIR PA000240406  
Facility Registry ID: 110000603847  
Air Operating Status Code: OPR  
Default Air Classification Code: MAJ  
Air Program: MACT Standards (40 CFR Part 63)  
Activity Date: 2010-09-20 00:00:00  
Activity Status Date: 2016-02-12 13:43:37  
Activity Group: Compliance Monitoring  
Activity Type: Inspection/Evaluation  
Activity Status: Active

Region Code: 03  
Programmatic ID: AIR PA000240406  
Facility Registry ID: 110000603847  
Air Operating Status Code: OPR  
Default Air Classification Code: MAJ  
Air Program: MACT Standards (40 CFR Part 63)  
Activity Date: 2010-09-30 00:00:00  
Activity Status Date: 2016-02-12 13:43:39  
Activity Group: Compliance Monitoring  
Activity Type: Inspection/Evaluation  
Activity Status: Active

Region Code: 03  
Programmatic ID: AIR PA000240406  
Facility Registry ID: 110000603847  
Air Operating Status Code: OPR  
Default Air Classification Code: MAJ  
Air Program: MACT Standards (40 CFR Part 63)  
Activity Date: 2010-11-03 00:00:00  
Activity Status Date: 2016-02-12 13:43:49  
Activity Group: Compliance Monitoring  
Activity Type: Inspection/Evaluation  
Activity Status: Active

Region Code: 03  
Programmatic ID: AIR PA000240406  
Facility Registry ID: 110000603847  
Air Operating Status Code: OPR  
Default Air Classification Code: MAJ  
Air Program: MACT Standards (40 CFR Part 63)  
Activity Date: 2010-11-04 00:00:00  
Activity Status Date: 2016-02-12 13:43:49  
Activity Group: Compliance Monitoring

Map ID  
Direction  
Distance  
Elevation

MAP FINDINGS

Site

Database(s)

EDR ID Number  
EPA ID Number

**KIMBERLY CLARK PA LLC (Continued)**

**1000421465**

Activity Type: Inspection/Evaluation  
Activity Status: Active  
  
Region Code: 03  
Programmatic ID: AIR PA000240406  
Facility Registry ID: 110000603847  
Air Operating Status Code: OPR  
Default Air Classification Code: MAJ  
Air Program: MACT Standards (40 CFR Part 63)  
Activity Date: 2011-01-10 00:00:00  
Activity Status Date: 2016-02-12 13:43:56  
Activity Group: Compliance Monitoring  
Activity Type: Inspection/Evaluation  
Activity Status: Active

Region Code: 03  
Programmatic ID: AIR PA000240406  
Facility Registry ID: 110000603847  
Air Operating Status Code: OPR  
Default Air Classification Code: MAJ  
Air Program: MACT Standards (40 CFR Part 63)  
Activity Date: 2011-01-11 00:00:00  
Activity Status Date: 2016-02-12 13:43:56  
Activity Group: Compliance Monitoring  
Activity Type: Inspection/Evaluation  
Activity Status: Active

Region Code: 03  
Programmatic ID: AIR PA000240406  
Facility Registry ID: 110000603847  
Air Operating Status Code: OPR  
Default Air Classification Code: MAJ  
Air Program: MACT Standards (40 CFR Part 63)  
Activity Date: 2011-02-07 00:00:00  
Activity Status Date: 2016-02-12 13:43:59  
Activity Group: Compliance Monitoring  
Activity Type: Inspection/Evaluation  
Activity Status: Active

Region Code: 03  
Programmatic ID: AIR PA000240406  
Facility Registry ID: 110000603847  
Air Operating Status Code: OPR  
Default Air Classification Code: MAJ  
Air Program: MACT Standards (40 CFR Part 63)  
Activity Date: 2011-03-24 00:00:00  
Activity Status Date: 2016-02-12 13:44:12  
Activity Group: Compliance Monitoring  
Activity Type: Inspection/Evaluation  
Activity Status: Active

Region Code: 03  
Programmatic ID: AIR PA000240406  
Facility Registry ID: 110000603847  
Air Operating Status Code: OPR  
Default Air Classification Code: MAJ  
Air Program: MACT Standards (40 CFR Part 63)

Map ID  
Direction  
Distance  
Elevation

MAP FINDINGS

Site

Database(s)

EDR ID Number  
EPA ID Number

**KIMBERLY CLARK PA LLC (Continued)**

**1000421465**

Activity Date: 2011-05-10 00:00:00  
Activity Status Date: 2016-02-12 13:44:28  
Activity Group: Compliance Monitoring  
Activity Type: Inspection/Evaluation  
Activity Status: Active

Region Code: 03  
Programmatic ID: AIR PA000240406  
Facility Registry ID: 110000603847  
Air Operating Status Code: OPR  
Default Air Classification Code: MAJ  
Air Program: MACT Standards (40 CFR Part 63)  
Activity Date: 2011-05-19 00:00:00  
Activity Status Date: 2016-02-12 13:44:53  
Activity Group: Compliance Monitoring  
Activity Type: Inspection/Evaluation  
Activity Status: Active

Region Code: 03  
Programmatic ID: AIR PA000240406  
Facility Registry ID: 110000603847  
Air Operating Status Code: OPR  
Default Air Classification Code: MAJ  
Air Program: MACT Standards (40 CFR Part 63)  
Activity Date: 2011-06-06 00:00:00  
Activity Status Date: 2016-02-12 13:50:14  
Activity Group: Compliance Monitoring  
Activity Type: Inspection/Evaluation  
Activity Status: Active

Region Code: 03  
Programmatic ID: AIR PA000240406  
Facility Registry ID: 110000603847  
Air Operating Status Code: OPR  
Default Air Classification Code: MAJ  
Air Program: MACT Standards (40 CFR Part 63)  
Activity Date: 2011-06-07 00:00:00  
Activity Status Date: 2016-02-12 13:44:33  
Activity Group: Compliance Monitoring  
Activity Type: Inspection/Evaluation  
Activity Status: Active

Region Code: 03  
Programmatic ID: AIR PA000240406  
Facility Registry ID: 110000603847  
Air Operating Status Code: OPR  
Default Air Classification Code: MAJ  
Air Program: MACT Standards (40 CFR Part 63)  
Activity Date: 2011-06-30 00:00:00  
Activity Status Date: 2016-02-12 13:50:13  
Activity Group: Compliance Monitoring  
Activity Type: Inspection/Evaluation  
Activity Status: Active

Region Code: 03  
Programmatic ID: AIR PA000240406  
Facility Registry ID: 110000603847



Map ID  
Direction  
Distance  
Elevation

MAP FINDINGS

Site

Database(s)

EDR ID Number  
EPA ID Number

**KIMBERLY CLARK PA LLC (Continued)**

**1000421465**

Air Operating Status Code: OPR  
Default Air Classification Code: MAJ  
Air Program: MACT Standards (40 CFR Part 63)  
Activity Date: 2011-08-08 00:00:00  
Activity Status Date: 2016-02-12 13:44:44  
Activity Group: Compliance Monitoring  
Activity Type: Inspection/Evaluation  
Activity Status: Active

Region Code: 03  
Programmatic ID: AIR PA000240406  
Facility Registry ID: 110000603847  
Air Operating Status Code: OPR  
Default Air Classification Code: MAJ  
Air Program: MACT Standards (40 CFR Part 63)  
Activity Date: 2011-08-08 00:00:00  
Activity Status Date: 2016-02-12 13:44:45  
Activity Group: Compliance Monitoring  
Activity Type: Inspection/Evaluation  
Activity Status: Active

Region Code: 03  
Programmatic ID: AIR PA000240406  
Facility Registry ID: 110000603847  
Air Operating Status Code: OPR  
Default Air Classification Code: MAJ  
Air Program: MACT Standards (40 CFR Part 63)  
Activity Date: 2011-10-26 00:00:00  
Activity Status Date: 2016-02-12 13:44:59  
Activity Group: Compliance Monitoring  
Activity Type: Inspection/Evaluation  
Activity Status: Active

Region Code: 03  
Programmatic ID: AIR PA000240406  
Facility Registry ID: 110000603847  
Air Operating Status Code: OPR  
Default Air Classification Code: MAJ  
Air Program: MACT Standards (40 CFR Part 63)  
Activity Date: 2011-11-08 00:00:00  
Activity Status Date: 2016-02-12 13:45:00  
Activity Group: Compliance Monitoring  
Activity Type: Inspection/Evaluation  
Activity Status: Active

Region Code: 03  
Programmatic ID: AIR PA000240406  
Facility Registry ID: 110000603847  
Air Operating Status Code: OPR  
Default Air Classification Code: MAJ  
Air Program: MACT Standards (40 CFR Part 63)  
Activity Date: 2012-02-13 00:00:00  
Activity Status Date: 2016-02-12 13:45:16  
Activity Group: Compliance Monitoring  
Activity Type: Inspection/Evaluation  
Activity Status: Active

Map ID  
Direction  
Distance  
Elevation

MAP FINDINGS

Site

Database(s)

EDR ID Number  
EPA ID Number

**KIMBERLY CLARK PA LLC (Continued)**

**1000421465**

Region Code: 03  
Programmatic ID: AIR PA000240406  
Facility Registry ID: 110000603847  
Air Operating Status Code: OPR  
Default Air Classification Code: MAJ  
Air Program: MACT Standards (40 CFR Part 63)  
Activity Date: 2012-03-26 00:00:00  
Activity Status Date: 2016-02-12 13:50:20  
Activity Group: Compliance Monitoring  
Activity Type: Inspection/Evaluation  
Activity Status: Active

Region Code: 03  
Programmatic ID: AIR PA000240406  
Facility Registry ID: 110000603847  
Air Operating Status Code: OPR  
Default Air Classification Code: MAJ  
Air Program: MACT Standards (40 CFR Part 63)  
Activity Date: 2012-04-06 00:00:00  
Activity Status Date: 2016-02-12 13:50:20  
Activity Group: Compliance Monitoring  
Activity Type: Inspection/Evaluation  
Activity Status: Active

Region Code: 03  
Programmatic ID: AIR PA000240406  
Facility Registry ID: 110000603847  
Air Operating Status Code: OPR  
Default Air Classification Code: MAJ  
Air Program: MACT Standards (40 CFR Part 63)  
Activity Date: 2012-04-24 00:00:00  
Activity Status Date: 2016-02-12 13:45:33  
Activity Group: Compliance Monitoring  
Activity Type: Inspection/Evaluation  
Activity Status: Active

Region Code: 03  
Programmatic ID: AIR PA000240406  
Facility Registry ID: 110000603847  
Air Operating Status Code: OPR  
Default Air Classification Code: MAJ  
Air Program: MACT Standards (40 CFR Part 63)  
Activity Date: 2012-04-25 00:00:00  
Activity Status Date: 2016-02-12 13:45:33  
Activity Group: Compliance Monitoring  
Activity Type: Inspection/Evaluation  
Activity Status: Active

Region Code: 03  
Programmatic ID: AIR PA000240406  
Facility Registry ID: 110000603847  
Air Operating Status Code: OPR  
Default Air Classification Code: MAJ  
Air Program: MACT Standards (40 CFR Part 63)  
Activity Date: 2012-04-26 00:00:00  
Activity Status Date: 2016-02-12 13:46:04  
Activity Group: Compliance Monitoring

Map ID  
Direction  
Distance  
Elevation

MAP FINDINGS

Site

Database(s)

EDR ID Number  
EPA ID Number

**KIMBERLY CLARK PA LLC (Continued)**

**1000421465**

Activity Type: Inspection/Evaluation  
Activity Status: Active  
  
Region Code: 03  
Programmatic ID: AIR PA000240406  
Facility Registry ID: 110000603847  
Air Operating Status Code: OPR  
Default Air Classification Code: MAJ  
Air Program: MACT Standards (40 CFR Part 63)  
Activity Date: 2012-05-09 00:00:00  
Activity Status Date: 2016-02-12 13:45:36  
Activity Group: Compliance Monitoring  
Activity Type: Inspection/Evaluation  
Activity Status: Active

Region Code: 03  
Programmatic ID: AIR PA000240406  
Facility Registry ID: 110000603847  
Air Operating Status Code: OPR  
Default Air Classification Code: MAJ  
Air Program: MACT Standards (40 CFR Part 63)  
Activity Date: 2012-05-15 00:00:00  
Activity Status Date: 2016-02-12 13:45:38  
Activity Group: Compliance Monitoring  
Activity Type: Inspection/Evaluation  
Activity Status: Active

Region Code: 03  
Programmatic ID: AIR PA000240406  
Facility Registry ID: 110000603847  
Air Operating Status Code: OPR  
Default Air Classification Code: MAJ  
Air Program: MACT Standards (40 CFR Part 63)  
Activity Date: 2012-05-16 00:00:00  
Activity Status Date: 2016-02-12 13:46:04  
Activity Group: Compliance Monitoring  
Activity Type: Inspection/Evaluation  
Activity Status: Active

Region Code: 03  
Programmatic ID: AIR PA000240406  
Facility Registry ID: 110000603847  
Air Operating Status Code: OPR  
Default Air Classification Code: MAJ  
Air Program: MACT Standards (40 CFR Part 63)  
Activity Date: 2012-06-29 00:00:00  
Activity Status Date: 2016-02-12 13:45:45  
Activity Group: Compliance Monitoring  
Activity Type: Inspection/Evaluation  
Activity Status: Active

Region Code: 03  
Programmatic ID: AIR PA000240406  
Facility Registry ID: 110000603847  
Air Operating Status Code: OPR  
Default Air Classification Code: MAJ  
Air Program: MACT Standards (40 CFR Part 63)

Map ID  
Direction  
Distance  
Elevation

MAP FINDINGS

Site

Database(s)

EDR ID Number  
EPA ID Number

**KIMBERLY CLARK PA LLC (Continued)**

**1000421465**

Activity Date: 2012-08-03 00:00:00  
Activity Status Date: 2016-02-12 13:45:49  
Activity Group: Compliance Monitoring  
Activity Type: Inspection/Evaluation  
Activity Status: Active

Region Code: 03  
Programmatic ID: AIR PA000240406  
Facility Registry ID: 110000603847  
Air Operating Status Code: OPR  
Default Air Classification Code: MAJ  
Air Program: MACT Standards (40 CFR Part 63)  
Activity Date: 2012-09-19 00:00:00  
Activity Status Date: 2016-02-12 13:46:00  
Activity Group: Compliance Monitoring  
Activity Type: Inspection/Evaluation  
Activity Status: Active

Region Code: 03  
Programmatic ID: AIR PA000240406  
Facility Registry ID: 110000603847  
Air Operating Status Code: OPR  
Default Air Classification Code: MAJ  
Air Program: MACT Standards (40 CFR Part 63)  
Activity Date: 2012-12-10 00:00:00  
Activity Status Date: 2016-02-12 13:46:13  
Activity Group: Compliance Monitoring  
Activity Type: Inspection/Evaluation  
Activity Status: Active

Region Code: 03  
Programmatic ID: AIR PA000240406  
Facility Registry ID: 110000603847  
Air Operating Status Code: OPR  
Default Air Classification Code: MAJ  
Air Program: MACT Standards (40 CFR Part 63)  
Activity Date: 2013-02-07 00:00:00  
Activity Status Date: 2016-02-12 13:46:20  
Activity Group: Compliance Monitoring  
Activity Type: Inspection/Evaluation  
Activity Status: Active

Region Code: 03  
Programmatic ID: AIR PA000240406  
Facility Registry ID: 110000603847  
Air Operating Status Code: OPR  
Default Air Classification Code: MAJ  
Air Program: MACT Standards (40 CFR Part 63)  
Activity Date: 2013-03-13 00:00:00  
Activity Status Date: 2016-02-12 13:46:25  
Activity Group: Compliance Monitoring  
Activity Type: Inspection/Evaluation  
Activity Status: Active

Region Code: 03  
Programmatic ID: AIR PA000240406  
Facility Registry ID: 110000603847

Map ID  
Direction  
Distance  
Elevation

MAP FINDINGS

Site

Database(s)

EDR ID Number  
EPA ID Number

**KIMBERLY CLARK PA LLC (Continued)**

**1000421465**

Air Operating Status Code: OPR  
Default Air Classification Code: MAJ  
Air Program: MACT Standards (40 CFR Part 63)  
Activity Date: 2013-03-14 00:00:00  
Activity Status Date: 2016-02-12 13:46:25  
Activity Group: Compliance Monitoring  
Activity Type: Inspection/Evaluation  
Activity Status: Active

Region Code: 03  
Programmatic ID: AIR PA000240406  
Facility Registry ID: 110000603847  
Air Operating Status Code: OPR  
Default Air Classification Code: MAJ  
Air Program: MACT Standards (40 CFR Part 63)  
Activity Date: 2013-03-29 00:00:00  
Activity Status Date: 2016-02-12 13:50:29  
Activity Group: Compliance Monitoring  
Activity Type: Inspection/Evaluation  
Activity Status: Active

Region Code: 03  
Programmatic ID: AIR PA000240406  
Facility Registry ID: 110000603847  
Air Operating Status Code: OPR  
Default Air Classification Code: MAJ  
Air Program: MACT Standards (40 CFR Part 63)  
Activity Date: 2013-04-04 00:00:00  
Activity Status Date: 2016-02-12 13:46:31  
Activity Group: Compliance Monitoring  
Activity Type: Inspection/Evaluation  
Activity Status: Active

Region Code: 03  
Programmatic ID: AIR PA000240406  
Facility Registry ID: 110000603847  
Air Operating Status Code: OPR  
Default Air Classification Code: MAJ  
Air Program: MACT Standards (40 CFR Part 63)  
Activity Date: 2013-04-09 00:00:00  
Activity Status Date: 2016-02-12 13:46:32  
Activity Group: Compliance Monitoring  
Activity Type: Inspection/Evaluation  
Activity Status: Active

Region Code: 03  
Programmatic ID: AIR PA000240406  
Facility Registry ID: 110000603847  
Air Operating Status Code: OPR  
Default Air Classification Code: MAJ  
Air Program: MACT Standards (40 CFR Part 63)  
Activity Date: 2013-04-16 00:00:00  
Activity Status Date: 2016-02-12 13:50:28  
Activity Group: Compliance Monitoring  
Activity Type: Inspection/Evaluation  
Activity Status: Active

Map ID  
Direction  
Distance  
Elevation

MAP FINDINGS

Site

Database(s)

EDR ID Number  
EPA ID Number

**KIMBERLY CLARK PA LLC (Continued)**

**1000421465**

Region Code: 03  
Programmatic ID: AIR PA000240406  
Facility Registry ID: 110000603847  
Air Operating Status Code: OPR  
Default Air Classification Code: MAJ  
Air Program: MACT Standards (40 CFR Part 63)  
Activity Date: 2013-04-23 00:00:00  
Activity Status Date: 2016-02-12 13:46:35  
Activity Group: Compliance Monitoring  
Activity Type: Inspection/Evaluation  
Activity Status: Active

Region Code: 03  
Programmatic ID: AIR PA000240406  
Facility Registry ID: 110000603847  
Air Operating Status Code: OPR  
Default Air Classification Code: MAJ  
Air Program: MACT Standards (40 CFR Part 63)  
Activity Date: 2013-10-30 00:00:00  
Activity Status Date: 2016-02-12 13:47:10  
Activity Group: Compliance Monitoring  
Activity Type: Inspection/Evaluation  
Activity Status: Active

Region Code: 03  
Programmatic ID: AIR PA000240406  
Facility Registry ID: 110000603847  
Air Operating Status Code: OPR  
Default Air Classification Code: MAJ  
Air Program: MACT Standards (40 CFR Part 63)  
Activity Date: 2014-01-29 00:00:00  
Activity Status Date: 2016-02-12 13:47:22  
Activity Group: Compliance Monitoring  
Activity Type: Inspection/Evaluation  
Activity Status: Active

Region Code: 03  
Programmatic ID: AIR PA000240406  
Facility Registry ID: 110000603847  
Air Operating Status Code: OPR  
Default Air Classification Code: MAJ  
Air Program: MACT Standards (40 CFR Part 63)  
Activity Date: 2014-02-28 00:00:00  
Activity Status Date: 2016-02-12 13:47:28  
Activity Group: Compliance Monitoring  
Activity Type: Inspection/Evaluation  
Activity Status: Active

Region Code: 03  
Programmatic ID: AIR PA000240406  
Facility Registry ID: 110000603847  
Air Operating Status Code: OPR  
Default Air Classification Code: MAJ  
Air Program: MACT Standards (40 CFR Part 63)  
Activity Date: 2014-04-01 00:00:00  
Activity Status Date: 2016-02-12 13:50:38  
Activity Group: Compliance Monitoring

Map ID  
Direction  
Distance  
Elevation

MAP FINDINGS

Site

Database(s)

EDR ID Number  
EPA ID Number

**KIMBERLY CLARK PA LLC (Continued)**

**1000421465**

Activity Type: Inspection/Evaluation  
Activity Status: Active  
  
Region Code: 03  
Programmatic ID: AIR PA000240406  
Facility Registry ID: 110000603847  
Air Operating Status Code: OPR  
Default Air Classification Code: MAJ  
Air Program: MACT Standards (40 CFR Part 63)  
Activity Date: 2014-05-07 00:00:00  
Activity Status Date: 2016-02-12 13:50:38  
Activity Group: Compliance Monitoring  
Activity Type: Inspection/Evaluation  
Activity Status: Active

Region Code: 03  
Programmatic ID: AIR PA000240406  
Facility Registry ID: 110000603847  
Air Operating Status Code: OPR  
Default Air Classification Code: MAJ  
Air Program: MACT Standards (40 CFR Part 63)  
Activity Date: 2014-05-08 00:00:00  
Activity Status Date: 2016-02-12 13:47:42  
Activity Group: Compliance Monitoring  
Activity Type: Inspection/Evaluation  
Activity Status: Active

Region Code: 03  
Programmatic ID: AIR PA000240406  
Facility Registry ID: 110000603847  
Air Operating Status Code: OPR  
Default Air Classification Code: MAJ  
Air Program: MACT Standards (40 CFR Part 63)  
Activity Date: 2014-05-09 00:00:00  
Activity Status Date: 2016-02-12 13:47:42  
Activity Group: Compliance Monitoring  
Activity Type: Inspection/Evaluation  
Activity Status: Active

Region Code: 03  
Programmatic ID: AIR PA000240406  
Facility Registry ID: 110000603847  
Air Operating Status Code: OPR  
Default Air Classification Code: MAJ  
Air Program: MACT Standards (40 CFR Part 63)  
Activity Date: 2014-09-10 00:00:00  
Activity Status Date: 2016-02-12 13:48:00  
Activity Group: Compliance Monitoring  
Activity Type: Inspection/Evaluation  
Activity Status: Active

Region Code: 03  
Programmatic ID: AIR PA000240406  
Facility Registry ID: 110000603847  
Air Operating Status Code: OPR  
Default Air Classification Code: MAJ  
Air Program: MACT Standards (40 CFR Part 63)

Map ID  
Direction  
Distance  
Elevation

MAP FINDINGS

Site

Database(s)

EDR ID Number  
EPA ID Number

**KIMBERLY CLARK PA LLC (Continued)**

**1000421465**

Activity Date: 2014-10-02 00:00:00  
Activity Status Date: 2016-02-12 13:48:05  
Activity Group: Compliance Monitoring  
Activity Type: Inspection/Evaluation  
Activity Status: Active

Region Code: 03  
Programmatic ID: AIR PA000240406  
Facility Registry ID: 110000603847  
Air Operating Status Code: OPR  
Default Air Classification Code: MAJ  
Air Program: MACT Standards (40 CFR Part 63)  
Activity Date: 2014-10-16 00:00:00  
Activity Status Date: 2016-02-12 13:48:06  
Activity Group: Compliance Monitoring  
Activity Type: Inspection/Evaluation  
Activity Status: Active

Region Code: 03  
Programmatic ID: AIR PA000240406  
Facility Registry ID: 110000603847  
Air Operating Status Code: OPR  
Default Air Classification Code: MAJ  
Air Program: MACT Standards (40 CFR Part 63)  
Activity Date: 2014-12-10 00:00:00  
Activity Status Date: 2016-02-12 13:48:14  
Activity Group: Compliance Monitoring  
Activity Type: Inspection/Evaluation  
Activity Status: Active

Region Code: 03  
Programmatic ID: AIR PA000240406  
Facility Registry ID: 110000603847  
Air Operating Status Code: OPR  
Default Air Classification Code: MAJ  
Air Program: MACT Standards (40 CFR Part 63)  
Activity Date: 2014-12-11 00:00:00  
Activity Status Date: 2016-02-12 13:48:14  
Activity Group: Compliance Monitoring  
Activity Type: Inspection/Evaluation  
Activity Status: Active

Region Code: 03  
Programmatic ID: AIR PA000240406  
Facility Registry ID: 110000603847  
Air Operating Status Code: OPR  
Default Air Classification Code: MAJ  
Air Program: MACT Standards (40 CFR Part 63)  
Activity Date: 2015-01-06 00:00:00  
Activity Status Date: 2016-02-12 13:48:16  
Activity Group: Compliance Monitoring  
Activity Type: Inspection/Evaluation  
Activity Status: Active

Region Code: 03  
Programmatic ID: AIR PA000240406  
Facility Registry ID: 110000603847



Map ID  
Direction  
Distance  
Elevation

MAP FINDINGS

Site

Database(s)

EDR ID Number  
EPA ID Number

**KIMBERLY CLARK PA LLC (Continued)**

**1000421465**

Air Operating Status Code: OPR  
Default Air Classification Code: MAJ  
Air Program: MACT Standards (40 CFR Part 63)  
Activity Date: 2015-03-31 00:00:00  
Activity Status Date: 2016-02-12 13:50:45  
Activity Group: Compliance Monitoring  
Activity Type: Inspection/Evaluation  
Activity Status: Active

Region Code: 03  
Programmatic ID: AIR PA000240406  
Facility Registry ID: 110000603847  
Air Operating Status Code: OPR  
Default Air Classification Code: MAJ  
Air Program: MACT Standards (40 CFR Part 63)  
Activity Date: 2015-04-30 00:00:00  
Activity Status Date: 2016-02-12 13:50:45  
Activity Group: Compliance Monitoring  
Activity Type: Inspection/Evaluation  
Activity Status: Active

Region Code: 03  
Programmatic ID: AIR PA000240406  
Facility Registry ID: 110000603847  
Air Operating Status Code: OPR  
Default Air Classification Code: MAJ  
Air Program: MACT Standards (40 CFR Part 63)  
Activity Date: 2015-05-06 00:00:00  
Activity Status Date: 2016-02-12 13:48:34  
Activity Group: Compliance Monitoring  
Activity Type: Inspection/Evaluation  
Activity Status: Active

Region Code: 03  
Programmatic ID: AIR PA000240406  
Facility Registry ID: 110000603847  
Air Operating Status Code: OPR  
Default Air Classification Code: MAJ  
Air Program: MACT Standards (40 CFR Part 63)  
Activity Date: 2015-06-09 00:00:00  
Activity Status Date: 2016-02-12 13:48:40  
Activity Group: Compliance Monitoring  
Activity Type: Inspection/Evaluation  
Activity Status: Active

Region Code: 03  
Programmatic ID: AIR PA000240406  
Facility Registry ID: 110000603847  
Air Operating Status Code: OPR  
Default Air Classification Code: MAJ  
Air Program: MACT Standards (40 CFR Part 63)  
Activity Date: 2015-10-16 00:00:00  
Activity Status Date: 2016-02-12 13:48:58  
Activity Group: Compliance Monitoring  
Activity Type: Inspection/Evaluation  
Activity Status: Active

Map ID  
Direction  
Distance  
Elevation

MAP FINDINGS

Site

Database(s)

EDR ID Number  
EPA ID Number

**KIMBERLY CLARK PA LLC (Continued)**

**1000421465**

Region Code: 03  
Programmatic ID: AIR PA000240406  
Facility Registry ID: 110000603847  
Air Operating Status Code: OPR  
Default Air Classification Code: MAJ  
Air Program: MACT Standards (40 CFR Part 63)  
Activity Date: 2015-11-05 00:00:00  
Activity Status Date: 2016-02-12 13:49:01  
Activity Group: Compliance Monitoring  
Activity Type: Inspection/Evaluation  
Activity Status: Active

Region Code: 03  
Programmatic ID: AIR PA000240406  
Facility Registry ID: 110000603847  
Air Operating Status Code: OPR  
Default Air Classification Code: MAJ  
Air Program: MACT Standards (40 CFR Part 63)  
Activity Date: 2015-11-18 00:00:00  
Activity Status Date: 2016-02-12 13:49:02  
Activity Group: Compliance Monitoring  
Activity Type: Inspection/Evaluation  
Activity Status: Active

Region Code: 03  
Programmatic ID: AIR PA000240406  
Facility Registry ID: 110000603847  
Air Operating Status Code: OPR  
Default Air Classification Code: MAJ  
Air Program: MACT Standards (40 CFR Part 63)  
Activity Date: 2015-11-18 00:00:00  
Activity Status Date: 2016-02-12 13:49:03  
Activity Group: Compliance Monitoring  
Activity Type: Inspection/Evaluation  
Activity Status: Active

Region Code: 03  
Programmatic ID: AIR PA000240406  
Facility Registry ID: 110000603847  
Air Operating Status Code: OPR  
Default Air Classification Code: MAJ  
Air Program: MACT Standards (40 CFR Part 63)  
Activity Date: 2015-12-02 00:00:00  
Activity Status Date: 2016-02-12 13:49:03  
Activity Group: Compliance Monitoring  
Activity Type: Inspection/Evaluation  
Activity Status: Active

Region Code: 03  
Programmatic ID: AIR PA000240406  
Facility Registry ID: 110000603847  
Air Operating Status Code: OPR  
Default Air Classification Code: MAJ  
Air Program: MACT Standards (40 CFR Part 63)  
Activity Date: 2016-01-12 00:00:00  
Activity Status Date: 2016-02-12 13:49:07  
Activity Group: Compliance Monitoring

Map ID  
Direction  
Distance  
Elevation

MAP FINDINGS

Site

Database(s)

EDR ID Number  
EPA ID Number

**KIMBERLY CLARK PA LLC (Continued)**

**1000421465**

Activity Type: Inspection/Evaluation  
Activity Status: Active  
  
Region Code: 03  
Programmatic ID: AIR PA000240406  
Facility Registry ID: 110000603847  
Air Operating Status Code: OPR  
Default Air Classification Code: MAJ  
Air Program: MACT Standards (40 CFR Part 63)  
Activity Date: 2016-04-04 00:00:00  
Activity Status Date: 2016-05-04 00:50:27  
Activity Group: Compliance Monitoring  
Activity Type: Inspection/Evaluation  
Activity Status: Active

Region Code: 03  
Programmatic ID: AIR PA000240406  
Facility Registry ID: 110000603847  
Air Operating Status Code: OPR  
Default Air Classification Code: MAJ  
Air Program: MACT Standards (40 CFR Part 63)  
Activity Date: 2016-04-28 00:00:00  
Activity Status Date: 2016-05-04 00:48:44  
Activity Group: Compliance Monitoring  
Activity Type: Inspection/Evaluation  
Activity Status: Active

Region Code: 03  
Programmatic ID: AIR PA000240406  
Facility Registry ID: 110000603847  
Air Operating Status Code: OPR  
Default Air Classification Code: MAJ  
Air Program: MACT Standards (40 CFR Part 63)  
Activity Date: 2016-04-28 00:00:00  
Activity Status Date: 2016-05-04 00:50:26  
Activity Group: Compliance Monitoring  
Activity Type: Inspection/Evaluation  
Activity Status: Active

Region Code: 03  
Programmatic ID: AIR PA000240406  
Facility Registry ID: 110000603847  
Air Operating Status Code: OPR  
Default Air Classification Code: MAJ  
Air Program: MACT Standards (40 CFR Part 63)  
Activity Date: 2016-05-24 00:00:00  
Activity Status Date: 2016-06-01 00:39:13  
Activity Group: Compliance Monitoring  
Activity Type: Inspection/Evaluation  
Activity Status: Active

Region Code: 03  
Programmatic ID: AIR PA000240406  
Facility Registry ID: 110000603847  
Air Operating Status Code: OPR  
Default Air Classification Code: MAJ  
Air Program: MACT Standards (40 CFR Part 63)

Map ID  
Direction  
Distance  
Elevation

MAP FINDINGS

Site

Database(s)

EDR ID Number  
EPA ID Number

**KIMBERLY CLARK PA LLC (Continued)**

**1000421465**

Activity Date: 2016-05-24 00:00:00  
Activity Status Date: 2016-06-01 00:39:16  
Activity Group: Compliance Monitoring  
Activity Type: Inspection/Evaluation  
Activity Status: Active

Region Code: 03  
Programmatic ID: AIR PA000240406  
Facility Registry ID: 110000603847  
Air Operating Status Code: OPR  
Default Air Classification Code: MAJ  
Air Program: MACT Standards (40 CFR Part 63)  
Activity Date: 2016-05-26 00:00:00  
Activity Status Date: 2016-06-01 00:39:21  
Activity Group: Compliance Monitoring  
Activity Type: Inspection/Evaluation  
Activity Status: Active

Region Code: 03  
Programmatic ID: AIR PA000240406  
Facility Registry ID: 110000603847  
Air Operating Status Code: OPR  
Default Air Classification Code: MAJ  
Air Program: MACT Standards (40 CFR Part 63)  
Activity Date: 2016-05-27 00:00:00  
Activity Status Date: 2016-06-01 00:39:34  
Activity Group: Compliance Monitoring  
Activity Type: Inspection/Evaluation  
Activity Status: Active

Region Code: 03  
Programmatic ID: AIR PA000240406  
Facility Registry ID: 110000603847  
Air Operating Status Code: OPR  
Default Air Classification Code: MAJ  
Air Program: MACT Standards (40 CFR Part 63)  
Activity Date: 2016-06-02 00:00:00  
Activity Status Date: 2016-09-07 01:04:05  
Activity Group: Compliance Monitoring  
Activity Type: Inspection/Evaluation  
Activity Status: Active

Region Code: 03  
Programmatic ID: AIR PA000240406  
Facility Registry ID: 110000603847  
Air Operating Status Code: OPR  
Default Air Classification Code: MAJ  
Air Program: MACT Standards (40 CFR Part 63)  
Activity Date: 2016-07-21 00:00:00  
Activity Status Date: 2016-07-27 00:48:55  
Activity Group: Compliance Monitoring  
Activity Type: Inspection/Evaluation  
Activity Status: Active

Region Code: 03  
Programmatic ID: AIR PA000240406  
Facility Registry ID: 110000603847

Map ID  
Direction  
Distance  
Elevation

MAP FINDINGS

Site

Database(s)

EDR ID Number  
EPA ID Number

**KIMBERLY CLARK PA LLC (Continued)**

**1000421465**

Air Operating Status Code: OPR  
Default Air Classification Code: MAJ  
Air Program: MACT Standards (40 CFR Part 63)  
Activity Date: 2011-01-11 00:00:00  
Activity Status Date: Not reported  
Activity Group: Compliance Monitoring  
Activity Type: Inspection/Evaluation  
Activity Status: Not reported

Region Code: 03  
Programmatic ID: AIR PA000240406  
Facility Registry ID: 110000603847  
Air Operating Status Code: OPR  
Default Air Classification Code: MAJ  
Air Program: MACT Standards (40 CFR Part 63)  
Activity Date: 2001-05-03 00:00:00  
Activity Status Date: 2001-05-03 00:00:00  
Activity Group: Enforcement Action  
Activity Type: Administrative - Formal  
Activity Status: Resolved

Region Code: 03  
Programmatic ID: AIR PA000240406  
Facility Registry ID: 110000603847  
Air Operating Status Code: OPR  
Default Air Classification Code: MAJ  
Air Program: MACT Standards (40 CFR Part 63)  
Activity Date: 2008-06-26 00:00:00  
Activity Status Date: 2008-06-26 00:00:00  
Activity Group: Enforcement Action  
Activity Type: Administrative - Formal  
Activity Status: Resolved

Region Code: 03  
Programmatic ID: AIR PA000240406  
Facility Registry ID: 110000603847  
Air Operating Status Code: OPR  
Default Air Classification Code: MAJ  
Air Program: MACT Standards (40 CFR Part 63)  
Activity Date: 2010-04-08 00:00:00  
Activity Status Date: 2010-04-08 00:00:00  
Activity Group: Enforcement Action  
Activity Type: Administrative - Formal  
Activity Status: Resolved

Region Code: 03  
Programmatic ID: AIR PA000240406  
Facility Registry ID: 110000603847  
Air Operating Status Code: OPR  
Default Air Classification Code: MAJ  
Air Program: MACT Standards (40 CFR Part 63)  
Activity Date: 2011-05-19 00:00:00  
Activity Status Date: 2011-05-19 00:00:00  
Activity Group: Enforcement Action  
Activity Type: Administrative - Formal  
Activity Status: Resolved

Map ID  
Direction  
Distance  
Elevation

MAP FINDINGS

Site

Database(s)

EDR ID Number  
EPA ID Number

**KIMBERLY CLARK PA LLC (Continued)**

**1000421465**

Region Code: 03  
Programmatic ID: AIR PA000240406  
Facility Registry ID: 110000603847  
Air Operating Status Code: OPR  
Default Air Classification Code: MAJ  
Air Program: MACT Standards (40 CFR Part 63)  
Activity Date: 2016-08-23 00:00:00  
Activity Status Date: 2016-08-23 00:00:00  
Activity Group: Enforcement Action  
Activity Type: Administrative - Formal  
Activity Status: Resolved

Region Code: 03  
Programmatic ID: AIR PA000240406  
Facility Registry ID: 110000603847  
Air Operating Status Code: OPR  
Default Air Classification Code: MAJ  
Air Program: MACT Standards (40 CFR Part 63)  
Activity Date: 1997-09-16 00:00:00  
Activity Status Date: 1997-09-16 00:00:00  
Activity Group: Enforcement Action  
Activity Type: Administrative - Informal  
Activity Status: Achieved

Region Code: 03  
Programmatic ID: AIR PA000240406  
Facility Registry ID: 110000603847  
Air Operating Status Code: OPR  
Default Air Classification Code: MAJ  
Air Program: MACT Standards (40 CFR Part 63)  
Activity Date: 1998-08-13 00:00:00  
Activity Status Date: 1998-08-13 00:00:00  
Activity Group: Enforcement Action  
Activity Type: Administrative - Informal  
Activity Status: Achieved

Region Code: 03  
Programmatic ID: AIR PA000240406  
Facility Registry ID: 110000603847  
Air Operating Status Code: OPR  
Default Air Classification Code: MAJ  
Air Program: MACT Standards (40 CFR Part 63)  
Activity Date: 2000-05-08 00:00:00  
Activity Status Date: 2000-05-08 00:00:00  
Activity Group: Enforcement Action  
Activity Type: Administrative - Informal  
Activity Status: Achieved

Region Code: 03  
Programmatic ID: AIR PA000240406  
Facility Registry ID: 110000603847  
Air Operating Status Code: OPR  
Default Air Classification Code: MAJ  
Air Program: MACT Standards (40 CFR Part 63)  
Activity Date: 2000-08-03 00:00:00  
Activity Status Date: 2000-08-03 00:00:00  
Activity Group: Enforcement Action

Map ID  
Direction  
Distance  
Elevation

MAP FINDINGS

Site

Database(s)

EDR ID Number  
EPA ID Number

**KIMBERLY CLARK PA LLC (Continued)**

**1000421465**

Activity Type: Administrative - Informal  
Activity Status: Achieved  
  
Region Code: 03  
Programmatic ID: AIR PA000240406  
Facility Registry ID: 110000603847  
Air Operating Status Code: OPR  
Default Air Classification Code: MAJ  
Air Program: MACT Standards (40 CFR Part 63)  
Activity Date: 2007-06-01 00:00:00  
Activity Status Date: 2007-06-01 00:00:00  
Activity Group: Enforcement Action  
Activity Type: Administrative - Informal  
Activity Status: Achieved

Region Code: 03  
Programmatic ID: AIR PA000240406  
Facility Registry ID: 110000603847  
Air Operating Status Code: OPR  
Default Air Classification Code: MAJ  
Air Program: MACT Standards (40 CFR Part 63)  
Activity Date: 2007-09-17 00:00:00  
Activity Status Date: 2007-09-17 00:00:00  
Activity Group: Enforcement Action  
Activity Type: Administrative - Informal  
Activity Status: Achieved

Region Code: 03  
Programmatic ID: AIR PA000240406  
Facility Registry ID: 110000603847  
Air Operating Status Code: OPR  
Default Air Classification Code: MAJ  
Air Program: MACT Standards (40 CFR Part 63)  
Activity Date: 2008-09-09 00:00:00  
Activity Status Date: 2008-09-09 00:00:00  
Activity Group: Enforcement Action  
Activity Type: Administrative - Informal  
Activity Status: Achieved

Region Code: 03  
Programmatic ID: AIR PA000240406  
Facility Registry ID: 110000603847  
Air Operating Status Code: OPR  
Default Air Classification Code: MAJ  
Air Program: MACT Standards (40 CFR Part 63)  
Activity Date: 2009-11-02 00:00:00  
Activity Status Date: 2009-11-02 00:00:00  
Activity Group: Enforcement Action  
Activity Type: Administrative - Informal  
Activity Status: Achieved

Region Code: 03  
Programmatic ID: AIR PA000240406  
Facility Registry ID: 110000603847  
Air Operating Status Code: OPR  
Default Air Classification Code: MAJ  
Air Program: MACT Standards (40 CFR Part 63)

Map ID  
Direction  
Distance  
Elevation

MAP FINDINGS

Site

Database(s)

EDR ID Number  
EPA ID Number

**KIMBERLY CLARK PA LLC (Continued)**

**1000421465**

Activity Date: 2010-09-29 00:00:00  
Activity Status Date: 2010-09-29 00:00:00  
Activity Group: Enforcement Action  
Activity Type: Administrative - Informal  
Activity Status: Achieved

Region Code: 03  
Programmatic ID: AIR PA000240406  
Facility Registry ID: 110000603847  
Air Operating Status Code: OPR  
Default Air Classification Code: MAJ  
Air Program: New Source Performance Standards  
Activity Date: Not reported  
Activity Status Date: 2001-05-02 00:00:00  
Activity Group: Case File  
Activity Type: Case File  
Activity Status: Resolved

Region Code: 03  
Programmatic ID: AIR PA000240406  
Facility Registry ID: 110000603847  
Air Operating Status Code: OPR  
Default Air Classification Code: MAJ  
Air Program: New Source Performance Standards  
Activity Date: Not reported  
Activity Status Date: 2008-06-26 00:00:00  
Activity Group: Case File  
Activity Type: Case File  
Activity Status: Resolved

Region Code: 03  
Programmatic ID: AIR PA000240406  
Facility Registry ID: 110000603847  
Air Operating Status Code: OPR  
Default Air Classification Code: MAJ  
Air Program: New Source Performance Standards  
Activity Date: Not reported  
Activity Status Date: 2011-05-19 00:00:00  
Activity Group: Case File  
Activity Type: Case File  
Activity Status: Resolved

Region Code: 03  
Programmatic ID: AIR PA000240406  
Facility Registry ID: 110000603847  
Air Operating Status Code: OPR  
Default Air Classification Code: MAJ  
Air Program: New Source Performance Standards  
Activity Date: 2001-06-27 00:00:00  
Activity Status Date: Not reported  
Activity Group: Compliance Monitoring  
Activity Type: Information Request  
Activity Status: Not reported

Region Code: 03  
Programmatic ID: AIR PA000240406  
Facility Registry ID: 110000603847



Map ID  
Direction  
Distance  
Elevation

MAP FINDINGS

Site

Database(s)

EDR ID Number  
EPA ID Number

**KIMBERLY CLARK PA LLC (Continued)**

**1000421465**

Air Operating Status Code: OPR  
Default Air Classification Code: MAJ  
Air Program: New Source Performance Standards  
Activity Date: 1997-03-19 00:00:00  
Activity Status Date: 2016-02-12 13:24:42  
Activity Group: Compliance Monitoring  
Activity Type: Inspection/Evaluation  
Activity Status: Active

Region Code: 03  
Programmatic ID: AIR PA000240406  
Facility Registry ID: 110000603847  
Air Operating Status Code: OPR  
Default Air Classification Code: MAJ  
Air Program: New Source Performance Standards  
Activity Date: 1997-09-12 00:00:00  
Activity Status Date: 2016-02-12 13:23:13  
Activity Group: Compliance Monitoring  
Activity Type: Inspection/Evaluation  
Activity Status: Active

Region Code: 03  
Programmatic ID: AIR PA000240406  
Facility Registry ID: 110000603847  
Air Operating Status Code: OPR  
Default Air Classification Code: MAJ  
Air Program: New Source Performance Standards  
Activity Date: 1997-09-23 00:00:00  
Activity Status Date: 2016-02-12 13:24:42  
Activity Group: Compliance Monitoring  
Activity Type: Inspection/Evaluation  
Activity Status: Active

Region Code: 03  
Programmatic ID: AIR PA000240406  
Facility Registry ID: 110000603847  
Air Operating Status Code: OPR  
Default Air Classification Code: MAJ  
Air Program: New Source Performance Standards  
Activity Date: 1997-12-30 00:00:00  
Activity Status Date: 2016-02-12 13:24:42  
Activity Group: Compliance Monitoring  
Activity Type: Inspection/Evaluation  
Activity Status: Active

Region Code: 03  
Programmatic ID: AIR PA000240406  
Facility Registry ID: 110000603847  
Air Operating Status Code: OPR  
Default Air Classification Code: MAJ  
Air Program: New Source Performance Standards  
Activity Date: 1998-04-14 00:00:00  
Activity Status Date: 2016-02-12 13:24:42  
Activity Group: Compliance Monitoring  
Activity Type: Inspection/Evaluation  
Activity Status: Active

Map ID  
Direction  
Distance  
Elevation

MAP FINDINGS

Site

Database(s)

EDR ID Number  
EPA ID Number

**KIMBERLY CLARK PA LLC (Continued)**

**1000421465**

Region Code: 03  
Programmatic ID: AIR PA000240406  
Facility Registry ID: 110000603847  
Air Operating Status Code: OPR  
Default Air Classification Code: MAJ  
Air Program: New Source Performance Standards  
Activity Date: 1998-07-08 00:00:00  
Activity Status Date: 2016-02-12 13:24:42  
Activity Group: Compliance Monitoring  
Activity Type: Inspection/Evaluation  
Activity Status: Active

Region Code: 03  
Programmatic ID: AIR PA000240406  
Facility Registry ID: 110000603847  
Air Operating Status Code: OPR  
Default Air Classification Code: MAJ  
Air Program: New Source Performance Standards  
Activity Date: 1998-07-27 00:00:00  
Activity Status Date: 2016-02-12 13:24:03  
Activity Group: Compliance Monitoring  
Activity Type: Inspection/Evaluation  
Activity Status: Active

Region Code: 03  
Programmatic ID: AIR PA000240406  
Facility Registry ID: 110000603847  
Air Operating Status Code: OPR  
Default Air Classification Code: MAJ  
Air Program: New Source Performance Standards  
Activity Date: 1998-07-28 00:00:00  
Activity Status Date: 2016-02-12 13:24:03  
Activity Group: Compliance Monitoring  
Activity Type: Inspection/Evaluation  
Activity Status: Active

Region Code: 03  
Programmatic ID: AIR PA000240406  
Facility Registry ID: 110000603847  
Air Operating Status Code: OPR  
Default Air Classification Code: MAJ  
Air Program: New Source Performance Standards  
Activity Date: 1998-08-11 00:00:00  
Activity Status Date: 2016-02-12 13:24:47  
Activity Group: Compliance Monitoring  
Activity Type: Inspection/Evaluation  
Activity Status: Active

Region Code: 03  
Programmatic ID: AIR PA000240406  
Facility Registry ID: 110000603847  
Air Operating Status Code: OPR  
Default Air Classification Code: MAJ  
Air Program: New Source Performance Standards  
Activity Date: 1998-09-25 00:00:00  
Activity Status Date: 2016-02-12 13:24:13  
Activity Group: Compliance Monitoring

Map ID  
Direction  
Distance  
Elevation

MAP FINDINGS

Site

Database(s)

EDR ID Number  
EPA ID Number

**KIMBERLY CLARK PA LLC (Continued)**

**1000421465**

Activity Type: Inspection/Evaluation  
Activity Status: Active  
  
Region Code: 03  
Programmatic ID: AIR PA000240406  
Facility Registry ID: 110000603847  
Air Operating Status Code: OPR  
Default Air Classification Code: MAJ  
Air Program: New Source Performance Standards  
Activity Date: 1998-10-19 00:00:00  
Activity Status Date: 2016-02-12 13:24:42  
Activity Group: Compliance Monitoring  
Activity Type: Inspection/Evaluation  
Activity Status: Active

Region Code: 03  
Programmatic ID: AIR PA000240406  
Facility Registry ID: 110000603847  
Air Operating Status Code: OPR  
Default Air Classification Code: MAJ  
Air Program: New Source Performance Standards  
Activity Date: 1999-01-11 00:00:00  
Activity Status Date: 2016-02-12 13:24:42  
Activity Group: Compliance Monitoring  
Activity Type: Inspection/Evaluation  
Activity Status: Active

Region Code: 03  
Programmatic ID: AIR PA000240406  
Facility Registry ID: 110000603847  
Air Operating Status Code: OPR  
Default Air Classification Code: MAJ  
Air Program: New Source Performance Standards  
Activity Date: 1999-02-02 00:00:00  
Activity Status Date: 2016-02-12 13:25:56  
Activity Group: Compliance Monitoring  
Activity Type: Inspection/Evaluation  
Activity Status: Active

Region Code: 03  
Programmatic ID: AIR PA000240406  
Facility Registry ID: 110000603847  
Air Operating Status Code: OPR  
Default Air Classification Code: MAJ  
Air Program: New Source Performance Standards  
Activity Date: 1999-02-22 00:00:00  
Activity Status Date: 2016-02-12 13:24:52  
Activity Group: Compliance Monitoring  
Activity Type: Inspection/Evaluation  
Activity Status: Active

Region Code: 03  
Programmatic ID: AIR PA000240406  
Facility Registry ID: 110000603847  
Air Operating Status Code: OPR  
Default Air Classification Code: MAJ  
Air Program: New Source Performance Standards

Map ID  
Direction  
Distance  
Elevation

MAP FINDINGS

Site

Database(s)

EDR ID Number  
EPA ID Number

**KIMBERLY CLARK PA LLC (Continued)**

**1000421465**

Activity Date: 1999-06-24 00:00:00  
Activity Status Date: 2016-02-12 13:25:22  
Activity Group: Compliance Monitoring  
Activity Type: Inspection/Evaluation  
Activity Status: Active

Region Code: 03  
Programmatic ID: AIR PA000240406  
Facility Registry ID: 110000603847  
Air Operating Status Code: OPR  
Default Air Classification Code: MAJ  
Air Program: New Source Performance Standards  
Activity Date: 1999-10-22 00:00:00  
Activity Status Date: 2016-02-12 13:26:21  
Activity Group: Compliance Monitoring  
Activity Type: Inspection/Evaluation  
Activity Status: Active

Region Code: 03  
Programmatic ID: AIR PA000240406  
Facility Registry ID: 110000603847  
Air Operating Status Code: OPR  
Default Air Classification Code: MAJ  
Air Program: New Source Performance Standards  
Activity Date: 1999-10-27 00:00:00  
Activity Status Date: 2016-02-12 13:26:07  
Activity Group: Compliance Monitoring  
Activity Type: Inspection/Evaluation  
Activity Status: Active

Region Code: 03  
Programmatic ID: AIR PA000240406  
Facility Registry ID: 110000603847  
Air Operating Status Code: OPR  
Default Air Classification Code: MAJ  
Air Program: New Source Performance Standards  
Activity Date: 1999-12-01 00:00:00  
Activity Status Date: 2016-02-12 13:26:08  
Activity Group: Compliance Monitoring  
Activity Type: Inspection/Evaluation  
Activity Status: Active

Region Code: 03  
Programmatic ID: AIR PA000240406  
Facility Registry ID: 110000603847  
Air Operating Status Code: OPR  
Default Air Classification Code: MAJ  
Air Program: New Source Performance Standards  
Activity Date: 2000-02-01 00:00:00  
Activity Status Date: 2016-02-12 13:26:49  
Activity Group: Compliance Monitoring  
Activity Type: Inspection/Evaluation  
Activity Status: Active

Region Code: 03  
Programmatic ID: AIR PA000240406  
Facility Registry ID: 110000603847

Map ID  
Direction  
Distance  
Elevation

MAP FINDINGS

Site

Database(s)

EDR ID Number  
EPA ID Number

**KIMBERLY CLARK PA LLC (Continued)**

**1000421465**

Air Operating Status Code: OPR  
Default Air Classification Code: MAJ  
Air Program: New Source Performance Standards  
Activity Date: 2000-02-03 00:00:00  
Activity Status Date: 2016-02-12 13:26:49  
Activity Group: Compliance Monitoring  
Activity Type: Inspection/Evaluation  
Activity Status: Active

Region Code: 03  
Programmatic ID: AIR PA000240406  
Facility Registry ID: 110000603847  
Air Operating Status Code: OPR  
Default Air Classification Code: MAJ  
Air Program: New Source Performance Standards  
Activity Date: 2000-03-29 00:00:00  
Activity Status Date: 2016-02-12 13:27:12  
Activity Group: Compliance Monitoring  
Activity Type: Inspection/Evaluation  
Activity Status: Active

Region Code: 03  
Programmatic ID: AIR PA000240406  
Facility Registry ID: 110000603847  
Air Operating Status Code: OPR  
Default Air Classification Code: MAJ  
Air Program: New Source Performance Standards  
Activity Date: 2000-04-03 00:00:00  
Activity Status Date: 2016-02-12 13:27:11  
Activity Group: Compliance Monitoring  
Activity Type: Inspection/Evaluation  
Activity Status: Active

Region Code: 03  
Programmatic ID: AIR PA000240406  
Facility Registry ID: 110000603847  
Air Operating Status Code: OPR  
Default Air Classification Code: MAJ  
Air Program: New Source Performance Standards  
Activity Date: 2000-04-06 00:00:00  
Activity Status Date: 2016-02-12 13:27:23  
Activity Group: Compliance Monitoring  
Activity Type: Inspection/Evaluation  
Activity Status: Active

Region Code: 03  
Programmatic ID: AIR PA000240406  
Facility Registry ID: 110000603847  
Air Operating Status Code: OPR  
Default Air Classification Code: MAJ  
Air Program: New Source Performance Standards  
Activity Date: 2000-05-02 00:00:00  
Activity Status Date: 2016-02-12 13:28:04  
Activity Group: Compliance Monitoring  
Activity Type: Inspection/Evaluation  
Activity Status: Active

Map ID  
Direction  
Distance  
Elevation

MAP FINDINGS

Site

Database(s)

EDR ID Number  
EPA ID Number

**KIMBERLY CLARK PA LLC (Continued)**

**1000421465**

Region Code: 03  
Programmatic ID: AIR PA000240406  
Facility Registry ID: 110000603847  
Air Operating Status Code: OPR  
Default Air Classification Code: MAJ  
Air Program: New Source Performance Standards  
Activity Date: 2000-05-15 00:00:00  
Activity Status Date: 2016-02-12 13:27:58  
Activity Group: Compliance Monitoring  
Activity Type: Inspection/Evaluation  
Activity Status: Active

Region Code: 03  
Programmatic ID: AIR PA000240406  
Facility Registry ID: 110000603847  
Air Operating Status Code: OPR  
Default Air Classification Code: MAJ  
Air Program: New Source Performance Standards  
Activity Date: 2000-05-23 00:00:00  
Activity Status Date: 2016-02-12 13:28:04  
Activity Group: Compliance Monitoring  
Activity Type: Inspection/Evaluation  
Activity Status: Active

Region Code: 03  
Programmatic ID: AIR PA000240406  
Facility Registry ID: 110000603847  
Air Operating Status Code: OPR  
Default Air Classification Code: MAJ  
Air Program: New Source Performance Standards  
Activity Date: 2000-12-07 00:00:00  
Activity Status Date: 2016-02-12 13:28:42  
Activity Group: Compliance Monitoring  
Activity Type: Inspection/Evaluation  
Activity Status: Active

Region Code: 03  
Programmatic ID: AIR PA000240406  
Facility Registry ID: 110000603847  
Air Operating Status Code: OPR  
Default Air Classification Code: MAJ  
Air Program: New Source Performance Standards  
Activity Date: 2001-02-02 00:00:00  
Activity Status Date: 2016-02-12 13:28:58  
Activity Group: Compliance Monitoring  
Activity Type: Inspection/Evaluation  
Activity Status: Active

Region Code: 03  
Programmatic ID: AIR PA000240406  
Facility Registry ID: 110000603847  
Air Operating Status Code: OPR  
Default Air Classification Code: MAJ  
Air Program: New Source Performance Standards  
Activity Date: 2001-10-16 00:00:00  
Activity Status Date: 2016-02-12 13:30:17  
Activity Group: Compliance Monitoring

Map ID  
Direction  
Distance  
Elevation

MAP FINDINGS

Site

Database(s)

EDR ID Number  
EPA ID Number

**KIMBERLY CLARK PA LLC (Continued)**

**1000421465**

Activity Type: Inspection/Evaluation  
Activity Status: Active  
  
Region Code: 03  
Programmatic ID: AIR PA000240406  
Facility Registry ID: 110000603847  
Air Operating Status Code: OPR  
Default Air Classification Code: MAJ  
Air Program: New Source Performance Standards  
Activity Date: 2001-10-17 00:00:00  
Activity Status Date: 2016-02-12 13:30:17  
Activity Group: Compliance Monitoring  
Activity Type: Inspection/Evaluation  
Activity Status: Active

Region Code: 03  
Programmatic ID: AIR PA000240406  
Facility Registry ID: 110000603847  
Air Operating Status Code: OPR  
Default Air Classification Code: MAJ  
Air Program: New Source Performance Standards  
Activity Date: 2001-11-07 00:00:00  
Activity Status Date: 2016-02-12 13:30:22  
Activity Group: Compliance Monitoring  
Activity Type: Inspection/Evaluation  
Activity Status: Active

Region Code: 03  
Programmatic ID: AIR PA000240406  
Facility Registry ID: 110000603847  
Air Operating Status Code: OPR  
Default Air Classification Code: MAJ  
Air Program: New Source Performance Standards  
Activity Date: 2001-11-09 00:00:00  
Activity Status Date: 2016-02-12 13:30:21  
Activity Group: Compliance Monitoring  
Activity Type: Inspection/Evaluation  
Activity Status: Active

Region Code: 03  
Programmatic ID: AIR PA000240406  
Facility Registry ID: 110000603847  
Air Operating Status Code: OPR  
Default Air Classification Code: MAJ  
Air Program: New Source Performance Standards  
Activity Date: 2001-11-09 00:00:00  
Activity Status Date: 2016-02-12 13:30:25  
Activity Group: Compliance Monitoring  
Activity Type: Inspection/Evaluation  
Activity Status: Active

Region Code: 03  
Programmatic ID: AIR PA000240406  
Facility Registry ID: 110000603847  
Air Operating Status Code: OPR  
Default Air Classification Code: MAJ  
Air Program: New Source Performance Standards

Map ID  
Direction  
Distance  
Elevation

MAP FINDINGS

Site

Database(s)

EDR ID Number  
EPA ID Number

**KIMBERLY CLARK PA LLC (Continued)**

**1000421465**

Activity Date: 2001-12-14 00:00:00  
Activity Status Date: 2016-02-12 13:30:40  
Activity Group: Compliance Monitoring  
Activity Type: Inspection/Evaluation  
Activity Status: Active

Region Code: 03  
Programmatic ID: AIR PA000240406  
Facility Registry ID: 110000603847  
Air Operating Status Code: OPR  
Default Air Classification Code: MAJ  
Air Program: New Source Performance Standards  
Activity Date: 2002-03-04 00:00:00  
Activity Status Date: 2016-02-12 13:30:53  
Activity Group: Compliance Monitoring  
Activity Type: Inspection/Evaluation  
Activity Status: Active

Region Code: 03  
Programmatic ID: AIR PA000240406  
Facility Registry ID: 110000603847  
Air Operating Status Code: OPR  
Default Air Classification Code: MAJ  
Air Program: New Source Performance Standards  
Activity Date: 2002-03-22 00:00:00  
Activity Status Date: 2016-02-12 13:30:53  
Activity Group: Compliance Monitoring  
Activity Type: Inspection/Evaluation  
Activity Status: Active

Region Code: 03  
Programmatic ID: AIR PA000240406  
Facility Registry ID: 110000603847  
Air Operating Status Code: OPR  
Default Air Classification Code: MAJ  
Air Program: New Source Performance Standards  
Activity Date: 2002-04-19 00:00:00  
Activity Status Date: 2016-02-12 13:31:25  
Activity Group: Compliance Monitoring  
Activity Type: Inspection/Evaluation  
Activity Status: Active

Region Code: 03  
Programmatic ID: AIR PA000240406  
Facility Registry ID: 110000603847  
Air Operating Status Code: OPR  
Default Air Classification Code: MAJ  
Air Program: New Source Performance Standards  
Activity Date: 2002-08-21 00:00:00  
Activity Status Date: 2016-02-12 13:31:25  
Activity Group: Compliance Monitoring  
Activity Type: Inspection/Evaluation  
Activity Status: Active

Region Code: 03  
Programmatic ID: AIR PA000240406  
Facility Registry ID: 110000603847



Map ID  
Direction  
Distance  
Elevation

MAP FINDINGS

Site

Database(s)

EDR ID Number  
EPA ID Number

**KIMBERLY CLARK PA LLC (Continued)**

**1000421465**

Air Operating Status Code: OPR  
Default Air Classification Code: MAJ  
Air Program: New Source Performance Standards  
Activity Date: 2002-11-04 00:00:00  
Activity Status Date: 2016-02-12 13:31:41  
Activity Group: Compliance Monitoring  
Activity Type: Inspection/Evaluation  
Activity Status: Active

Region Code: 03  
Programmatic ID: AIR PA000240406  
Facility Registry ID: 110000603847  
Air Operating Status Code: OPR  
Default Air Classification Code: MAJ  
Air Program: New Source Performance Standards  
Activity Date: 2002-11-22 00:00:00  
Activity Status Date: 2016-02-12 13:49:27  
Activity Group: Compliance Monitoring  
Activity Type: Inspection/Evaluation  
Activity Status: Active

Region Code: 03  
Programmatic ID: AIR PA000240406  
Facility Registry ID: 110000603847  
Air Operating Status Code: OPR  
Default Air Classification Code: MAJ  
Air Program: New Source Performance Standards  
Activity Date: 2003-03-14 00:00:00  
Activity Status Date: 2016-02-12 13:32:11  
Activity Group: Compliance Monitoring  
Activity Type: Inspection/Evaluation  
Activity Status: Active

Region Code: 03  
Programmatic ID: AIR PA000240406  
Facility Registry ID: 110000603847  
Air Operating Status Code: OPR  
Default Air Classification Code: MAJ  
Air Program: New Source Performance Standards  
Activity Date: 2003-03-27 00:00:00  
Activity Status Date: 2016-02-12 13:32:12  
Activity Group: Compliance Monitoring  
Activity Type: Inspection/Evaluation  
Activity Status: Active

Region Code: 03  
Programmatic ID: AIR PA000240406  
Facility Registry ID: 110000603847  
Air Operating Status Code: OPR  
Default Air Classification Code: MAJ  
Air Program: New Source Performance Standards  
Activity Date: 2003-04-17 00:00:00  
Activity Status Date: 2016-04-06 16:02:39  
Activity Group: Compliance Monitoring  
Activity Type: Inspection/Evaluation  
Activity Status: Active

Map ID  
Direction  
Distance  
Elevation

MAP FINDINGS

Site

Database(s)

EDR ID Number  
EPA ID Number

**KIMBERLY CLARK PA LLC (Continued)**

**1000421465**

Region Code: 03  
Programmatic ID: AIR PA000240406  
Facility Registry ID: 110000603847  
Air Operating Status Code: OPR  
Default Air Classification Code: MAJ  
Air Program: New Source Performance Standards  
Activity Date: 2003-04-22 00:00:00  
Activity Status Date: 2016-02-12 13:32:20  
Activity Group: Compliance Monitoring  
Activity Type: Inspection/Evaluation  
Activity Status: Active

Region Code: 03  
Programmatic ID: AIR PA000240406  
Facility Registry ID: 110000603847  
Air Operating Status Code: OPR  
Default Air Classification Code: MAJ  
Air Program: New Source Performance Standards  
Activity Date: 2003-05-23 00:00:00  
Activity Status Date: 2016-02-12 13:32:27  
Activity Group: Compliance Monitoring  
Activity Type: Inspection/Evaluation  
Activity Status: Active

Region Code: 03  
Programmatic ID: AIR PA000240406  
Facility Registry ID: 110000603847  
Air Operating Status Code: OPR  
Default Air Classification Code: MAJ  
Air Program: New Source Performance Standards  
Activity Date: 2003-08-13 00:00:00  
Activity Status Date: 2016-02-12 13:32:55  
Activity Group: Compliance Monitoring  
Activity Type: Inspection/Evaluation  
Activity Status: Active

Region Code: 03  
Programmatic ID: AIR PA000240406  
Facility Registry ID: 110000603847  
Air Operating Status Code: OPR  
Default Air Classification Code: MAJ  
Air Program: New Source Performance Standards  
Activity Date: 2003-11-24 00:00:00  
Activity Status Date: 2016-02-12 13:33:17  
Activity Group: Compliance Monitoring  
Activity Type: Inspection/Evaluation  
Activity Status: Active

Region Code: 03  
Programmatic ID: AIR PA000240406  
Facility Registry ID: 110000603847  
Air Operating Status Code: OPR  
Default Air Classification Code: MAJ  
Air Program: New Source Performance Standards  
Activity Date: 2003-11-26 00:00:00  
Activity Status Date: 2016-02-12 13:49:33  
Activity Group: Compliance Monitoring

Map ID  
Direction  
Distance  
Elevation

MAP FINDINGS

Site

Database(s)

EDR ID Number  
EPA ID Number

**KIMBERLY CLARK PA LLC (Continued)**

**1000421465**

Activity Type: Inspection/Evaluation  
Activity Status: Active

Region Code: 03  
Programmatic ID: AIR PA000240406  
Facility Registry ID: 110000603847  
Air Operating Status Code: OPR  
Default Air Classification Code: MAJ  
Air Program: New Source Performance Standards  
Activity Date: 2004-01-06 00:00:00  
Activity Status Date: 2016-02-12 13:33:23  
Activity Group: Compliance Monitoring  
Activity Type: Inspection/Evaluation  
Activity Status: Active

Region Code: 03  
Programmatic ID: AIR PA000240406  
Facility Registry ID: 110000603847  
Air Operating Status Code: OPR  
Default Air Classification Code: MAJ  
Air Program: New Source Performance Standards  
Activity Date: 2004-03-02 00:00:00  
Activity Status Date: 2016-02-12 13:33:35  
Activity Group: Compliance Monitoring  
Activity Type: Inspection/Evaluation  
Activity Status: Active

Region Code: 03  
Programmatic ID: AIR PA000240406  
Facility Registry ID: 110000603847  
Air Operating Status Code: OPR  
Default Air Classification Code: MAJ  
Air Program: New Source Performance Standards  
Activity Date: 2004-03-15 00:00:00  
Activity Status Date: 2016-02-12 13:33:39  
Activity Group: Compliance Monitoring  
Activity Type: Inspection/Evaluation  
Activity Status: Active

Region Code: 03  
Programmatic ID: AIR PA000240406  
Facility Registry ID: 110000603847  
Air Operating Status Code: OPR  
Default Air Classification Code: MAJ  
Air Program: New Source Performance Standards  
Activity Date: 2004-06-21 00:00:00  
Activity Status Date: 2016-02-12 13:34:06  
Activity Group: Compliance Monitoring  
Activity Type: Inspection/Evaluation  
Activity Status: Active

Region Code: 03  
Programmatic ID: AIR PA000240406  
Facility Registry ID: 110000603847  
Air Operating Status Code: OPR  
Default Air Classification Code: MAJ  
Air Program: New Source Performance Standards

Map ID  
Direction  
Distance  
Elevation

MAP FINDINGS

Site

Database(s)

EDR ID Number  
EPA ID Number

**KIMBERLY CLARK PA LLC (Continued)**

**1000421465**

Activity Date: 2004-06-22 00:00:00  
Activity Status Date: 2016-02-12 13:34:07  
Activity Group: Compliance Monitoring  
Activity Type: Inspection/Evaluation  
Activity Status: Active

Region Code: 03  
Programmatic ID: AIR PA000240406  
Facility Registry ID: 110000603847  
Air Operating Status Code: OPR  
Default Air Classification Code: MAJ  
Air Program: New Source Performance Standards  
Activity Date: 2004-09-23 00:00:00  
Activity Status Date: 2016-02-12 13:34:34  
Activity Group: Compliance Monitoring  
Activity Type: Inspection/Evaluation  
Activity Status: Active

Region Code: 03  
Programmatic ID: AIR PA000240406  
Facility Registry ID: 110000603847  
Air Operating Status Code: OPR  
Default Air Classification Code: MAJ  
Air Program: New Source Performance Standards  
Activity Date: 2004-10-06 00:00:00  
Activity Status Date: 2016-02-12 13:34:30  
Activity Group: Compliance Monitoring  
Activity Type: Inspection/Evaluation  
Activity Status: Active

Region Code: 03  
Programmatic ID: AIR PA000240406  
Facility Registry ID: 110000603847  
Air Operating Status Code: OPR  
Default Air Classification Code: MAJ  
Air Program: New Source Performance Standards  
Activity Date: 2004-12-01 00:00:00  
Activity Status Date: 2016-02-12 13:34:40  
Activity Group: Compliance Monitoring  
Activity Type: Inspection/Evaluation  
Activity Status: Active

Region Code: 03  
Programmatic ID: AIR PA000240406  
Facility Registry ID: 110000603847  
Air Operating Status Code: OPR  
Default Air Classification Code: MAJ  
Air Program: New Source Performance Standards  
Activity Date: 2005-02-02 00:00:00  
Activity Status Date: 2016-02-12 13:34:47  
Activity Group: Compliance Monitoring  
Activity Type: Inspection/Evaluation  
Activity Status: Active

Region Code: 03  
Programmatic ID: AIR PA000240406  
Facility Registry ID: 110000603847

Map ID  
Direction  
Distance  
Elevation

MAP FINDINGS

Site

Database(s)

EDR ID Number  
EPA ID Number

**KIMBERLY CLARK PA LLC (Continued)**

**1000421465**

Air Operating Status Code: OPR  
Default Air Classification Code: MAJ  
Air Program: New Source Performance Standards  
Activity Date: 2005-02-11 00:00:00  
Activity Status Date: 2016-02-12 13:34:50  
Activity Group: Compliance Monitoring  
Activity Type: Inspection/Evaluation  
Activity Status: Active

Region Code: 03  
Programmatic ID: AIR PA000240406  
Facility Registry ID: 110000603847  
Air Operating Status Code: OPR  
Default Air Classification Code: MAJ  
Air Program: New Source Performance Standards  
Activity Date: 2005-03-15 00:00:00  
Activity Status Date: 2016-02-12 13:34:56  
Activity Group: Compliance Monitoring  
Activity Type: Inspection/Evaluation  
Activity Status: Active

Region Code: 03  
Programmatic ID: AIR PA000240406  
Facility Registry ID: 110000603847  
Air Operating Status Code: OPR  
Default Air Classification Code: MAJ  
Air Program: New Source Performance Standards  
Activity Date: 2005-04-21 00:00:00  
Activity Status Date: 2016-02-12 13:49:40  
Activity Group: Compliance Monitoring  
Activity Type: Inspection/Evaluation  
Activity Status: Active

Region Code: 03  
Programmatic ID: AIR PA000240406  
Facility Registry ID: 110000603847  
Air Operating Status Code: OPR  
Default Air Classification Code: MAJ  
Air Program: New Source Performance Standards  
Activity Date: 2005-04-26 00:00:00  
Activity Status Date: 2016-02-12 13:35:05  
Activity Group: Compliance Monitoring  
Activity Type: Inspection/Evaluation  
Activity Status: Active

Region Code: 03  
Programmatic ID: AIR PA000240406  
Facility Registry ID: 110000603847  
Air Operating Status Code: OPR  
Default Air Classification Code: MAJ  
Air Program: New Source Performance Standards  
Activity Date: 2005-06-06 00:00:00  
Activity Status Date: 2016-02-12 13:35:15  
Activity Group: Compliance Monitoring  
Activity Type: Inspection/Evaluation  
Activity Status: Active

Map ID  
Direction  
Distance  
Elevation

MAP FINDINGS

Site

Database(s)

EDR ID Number  
EPA ID Number

**KIMBERLY CLARK PA LLC (Continued)**

**1000421465**

Region Code: 03  
Programmatic ID: AIR PA000240406  
Facility Registry ID: 110000603847  
Air Operating Status Code: OPR  
Default Air Classification Code: MAJ  
Air Program: New Source Performance Standards  
Activity Date: 2005-06-08 00:00:00  
Activity Status Date: 2016-02-12 13:35:26  
Activity Group: Compliance Monitoring  
Activity Type: Inspection/Evaluation  
Activity Status: Active

Region Code: 03  
Programmatic ID: AIR PA000240406  
Facility Registry ID: 110000603847  
Air Operating Status Code: OPR  
Default Air Classification Code: MAJ  
Air Program: New Source Performance Standards  
Activity Date: 2005-07-01 00:00:00  
Activity Status Date: 2016-02-12 13:35:29  
Activity Group: Compliance Monitoring  
Activity Type: Inspection/Evaluation  
Activity Status: Active

Region Code: 03  
Programmatic ID: AIR PA000240406  
Facility Registry ID: 110000603847  
Air Operating Status Code: OPR  
Default Air Classification Code: MAJ  
Air Program: New Source Performance Standards  
Activity Date: 2005-08-11 00:00:00  
Activity Status Date: 2016-02-12 13:35:31  
Activity Group: Compliance Monitoring  
Activity Type: Inspection/Evaluation  
Activity Status: Active

Region Code: 03  
Programmatic ID: AIR PA000240406  
Facility Registry ID: 110000603847  
Air Operating Status Code: OPR  
Default Air Classification Code: MAJ  
Air Program: New Source Performance Standards  
Activity Date: 2005-11-09 00:00:00  
Activity Status Date: 2016-02-12 13:35:50  
Activity Group: Compliance Monitoring  
Activity Type: Inspection/Evaluation  
Activity Status: Active

Region Code: 03  
Programmatic ID: AIR PA000240406  
Facility Registry ID: 110000603847  
Air Operating Status Code: OPR  
Default Air Classification Code: MAJ  
Air Program: New Source Performance Standards  
Activity Date: 2005-11-14 00:00:00  
Activity Status Date: 2016-02-12 13:35:50  
Activity Group: Compliance Monitoring

Map ID  
Direction  
Distance  
Elevation

MAP FINDINGS

Site

Database(s)

EDR ID Number  
EPA ID Number

**KIMBERLY CLARK PA LLC (Continued)**

**1000421465**

Activity Type: Inspection/Evaluation  
Activity Status: Active  
  
Region Code: 03  
Programmatic ID: AIR PA000240406  
Facility Registry ID: 110000603847  
Air Operating Status Code: OPR  
Default Air Classification Code: MAJ  
Air Program: New Source Performance Standards  
Activity Date: 2005-11-30 00:00:00  
Activity Status Date: 2016-02-12 13:37:35  
Activity Group: Compliance Monitoring  
Activity Type: Inspection/Evaluation  
Activity Status: Active

Region Code: 03  
Programmatic ID: AIR PA000240406  
Facility Registry ID: 110000603847  
Air Operating Status Code: OPR  
Default Air Classification Code: MAJ  
Air Program: New Source Performance Standards  
Activity Date: 2006-02-24 00:00:00  
Activity Status Date: 2016-02-12 13:36:08  
Activity Group: Compliance Monitoring  
Activity Type: Inspection/Evaluation  
Activity Status: Active

Region Code: 03  
Programmatic ID: AIR PA000240406  
Facility Registry ID: 110000603847  
Air Operating Status Code: OPR  
Default Air Classification Code: MAJ  
Air Program: New Source Performance Standards  
Activity Date: 2006-02-24 00:00:00  
Activity Status Date: 2016-02-12 13:49:46  
Activity Group: Compliance Monitoring  
Activity Type: Inspection/Evaluation  
Activity Status: Active

Region Code: 03  
Programmatic ID: AIR PA000240406  
Facility Registry ID: 110000603847  
Air Operating Status Code: OPR  
Default Air Classification Code: MAJ  
Air Program: New Source Performance Standards  
Activity Date: 2006-05-16 00:00:00  
Activity Status Date: 2016-02-12 13:36:25  
Activity Group: Compliance Monitoring  
Activity Type: Inspection/Evaluation  
Activity Status: Active

Region Code: 03  
Programmatic ID: AIR PA000240406  
Facility Registry ID: 110000603847  
Air Operating Status Code: OPR  
Default Air Classification Code: MAJ  
Air Program: New Source Performance Standards

Map ID  
Direction  
Distance  
Elevation

MAP FINDINGS

Site

Database(s)

EDR ID Number  
EPA ID Number

**KIMBERLY CLARK PA LLC (Continued)**

**1000421465**

Activity Date: 2006-06-02 00:00:00  
Activity Status Date: 2016-02-12 13:36:28  
Activity Group: Compliance Monitoring  
Activity Type: Inspection/Evaluation  
Activity Status: Active

Region Code: 03  
Programmatic ID: AIR PA000240406  
Facility Registry ID: 110000603847  
Air Operating Status Code: OPR  
Default Air Classification Code: MAJ  
Air Program: New Source Performance Standards  
Activity Date: 2006-06-30 00:00:00  
Activity Status Date: 2016-02-12 13:36:35  
Activity Group: Compliance Monitoring  
Activity Type: Inspection/Evaluation  
Activity Status: Active

Region Code: 03  
Programmatic ID: AIR PA000240406  
Facility Registry ID: 110000603847  
Air Operating Status Code: OPR  
Default Air Classification Code: MAJ  
Air Program: New Source Performance Standards  
Activity Date: 2006-11-02 00:00:00  
Activity Status Date: 2016-02-12 13:37:00  
Activity Group: Compliance Monitoring  
Activity Type: Inspection/Evaluation  
Activity Status: Active

Region Code: 03  
Programmatic ID: AIR PA000240406  
Facility Registry ID: 110000603847  
Air Operating Status Code: OPR  
Default Air Classification Code: MAJ  
Air Program: New Source Performance Standards  
Activity Date: 2006-11-30 00:00:00  
Activity Status Date: 2016-02-12 13:37:02  
Activity Group: Compliance Monitoring  
Activity Type: Inspection/Evaluation  
Activity Status: Active

Region Code: 03  
Programmatic ID: AIR PA000240406  
Facility Registry ID: 110000603847  
Air Operating Status Code: OPR  
Default Air Classification Code: MAJ  
Air Program: New Source Performance Standards  
Activity Date: 2007-01-29 00:00:00  
Activity Status Date: 2016-02-12 13:49:52  
Activity Group: Compliance Monitoring  
Activity Type: Inspection/Evaluation  
Activity Status: Active

Region Code: 03  
Programmatic ID: AIR PA000240406  
Facility Registry ID: 110000603847



Map ID  
Direction  
Distance  
Elevation

MAP FINDINGS

Site

Database(s)

EDR ID Number  
EPA ID Number

**KIMBERLY CLARK PA LLC (Continued)**

**1000421465**

Air Operating Status Code: OPR  
Default Air Classification Code: MAJ  
Air Program: New Source Performance Standards  
Activity Date: 2007-03-30 00:00:00  
Activity Status Date: 2016-02-12 13:37:27  
Activity Group: Compliance Monitoring  
Activity Type: Inspection/Evaluation  
Activity Status: Active

Region Code: 03  
Programmatic ID: AIR PA000240406  
Facility Registry ID: 110000603847  
Air Operating Status Code: OPR  
Default Air Classification Code: MAJ  
Air Program: New Source Performance Standards  
Activity Date: 2007-04-19 00:00:00  
Activity Status Date: 2016-02-12 13:37:32  
Activity Group: Compliance Monitoring  
Activity Type: Inspection/Evaluation  
Activity Status: Active

Region Code: 03  
Programmatic ID: AIR PA000240406  
Facility Registry ID: 110000603847  
Air Operating Status Code: OPR  
Default Air Classification Code: MAJ  
Air Program: New Source Performance Standards  
Activity Date: 2007-04-20 00:00:00  
Activity Status Date: 2016-02-12 13:37:32  
Activity Group: Compliance Monitoring  
Activity Type: Inspection/Evaluation  
Activity Status: Active

Region Code: 03  
Programmatic ID: AIR PA000240406  
Facility Registry ID: 110000603847  
Air Operating Status Code: OPR  
Default Air Classification Code: MAJ  
Air Program: New Source Performance Standards  
Activity Date: 2007-04-26 00:00:00  
Activity Status Date: 2016-02-12 13:37:32  
Activity Group: Compliance Monitoring  
Activity Type: Inspection/Evaluation  
Activity Status: Active

Region Code: 03  
Programmatic ID: AIR PA000240406  
Facility Registry ID: 110000603847  
Air Operating Status Code: OPR  
Default Air Classification Code: MAJ  
Air Program: New Source Performance Standards  
Activity Date: 2007-05-04 00:00:00  
Activity Status Date: 2016-02-12 13:37:34  
Activity Group: Compliance Monitoring  
Activity Type: Inspection/Evaluation  
Activity Status: Active

Map ID  
Direction  
Distance  
Elevation

MAP FINDINGS

Site

Database(s)

EDR ID Number  
EPA ID Number

**KIMBERLY CLARK PA LLC (Continued)**

**1000421465**

Region Code: 03  
Programmatic ID: AIR PA000240406  
Facility Registry ID: 110000603847  
Air Operating Status Code: OPR  
Default Air Classification Code: MAJ  
Air Program: New Source Performance Standards  
Activity Date: 2007-05-04 00:00:00  
Activity Status Date: 2016-02-12 13:39:44  
Activity Group: Compliance Monitoring  
Activity Type: Inspection/Evaluation  
Activity Status: Active

Region Code: 03  
Programmatic ID: AIR PA000240406  
Facility Registry ID: 110000603847  
Air Operating Status Code: OPR  
Default Air Classification Code: MAJ  
Air Program: New Source Performance Standards  
Activity Date: 2007-05-29 00:00:00  
Activity Status Date: 2016-02-12 13:37:45  
Activity Group: Compliance Monitoring  
Activity Type: Inspection/Evaluation  
Activity Status: Active

Region Code: 03  
Programmatic ID: AIR PA000240406  
Facility Registry ID: 110000603847  
Air Operating Status Code: OPR  
Default Air Classification Code: MAJ  
Air Program: New Source Performance Standards  
Activity Date: 2007-05-30 00:00:00  
Activity Status Date: 2016-02-12 13:37:40  
Activity Group: Compliance Monitoring  
Activity Type: Inspection/Evaluation  
Activity Status: Active

Region Code: 03  
Programmatic ID: AIR PA000240406  
Facility Registry ID: 110000603847  
Air Operating Status Code: OPR  
Default Air Classification Code: MAJ  
Air Program: New Source Performance Standards  
Activity Date: 2007-09-05 00:00:00  
Activity Status Date: 2016-02-12 13:38:03  
Activity Group: Compliance Monitoring  
Activity Type: Inspection/Evaluation  
Activity Status: Active

Region Code: 03  
Programmatic ID: AIR PA000240406  
Facility Registry ID: 110000603847  
Air Operating Status Code: OPR  
Default Air Classification Code: MAJ  
Air Program: New Source Performance Standards  
Activity Date: 2007-09-06 00:00:00  
Activity Status Date: 2016-02-12 13:38:03  
Activity Group: Compliance Monitoring

Map ID  
Direction  
Distance  
Elevation

MAP FINDINGS

Site

Database(s)

EDR ID Number  
EPA ID Number

**KIMBERLY CLARK PA LLC (Continued)**

**1000421465**

Activity Type: Inspection/Evaluation  
Activity Status: Active  
  
Region Code: 03  
Programmatic ID: AIR PA000240406  
Facility Registry ID: 110000603847  
Air Operating Status Code: OPR  
Default Air Classification Code: MAJ  
Air Program: New Source Performance Standards  
Activity Date: 2007-12-18 00:00:00  
Activity Status Date: 2016-02-12 13:38:36  
Activity Group: Compliance Monitoring  
Activity Type: Inspection/Evaluation  
Activity Status: Active

Region Code: 03  
Programmatic ID: AIR PA000240406  
Facility Registry ID: 110000603847  
Air Operating Status Code: OPR  
Default Air Classification Code: MAJ  
Air Program: New Source Performance Standards  
Activity Date: 2007-12-18 00:00:00  
Activity Status Date: 2016-02-12 13:49:57  
Activity Group: Compliance Monitoring  
Activity Type: Inspection/Evaluation  
Activity Status: Active

Region Code: 03  
Programmatic ID: AIR PA000240406  
Facility Registry ID: 110000603847  
Air Operating Status Code: OPR  
Default Air Classification Code: MAJ  
Air Program: New Source Performance Standards  
Activity Date: 2007-12-31 00:00:00  
Activity Status Date: 2016-02-12 13:38:40  
Activity Group: Compliance Monitoring  
Activity Type: Inspection/Evaluation  
Activity Status: Active

Region Code: 03  
Programmatic ID: AIR PA000240406  
Facility Registry ID: 110000603847  
Air Operating Status Code: OPR  
Default Air Classification Code: MAJ  
Air Program: New Source Performance Standards  
Activity Date: 2008-01-22 00:00:00  
Activity Status Date: 2016-02-12 13:38:45  
Activity Group: Compliance Monitoring  
Activity Type: Inspection/Evaluation  
Activity Status: Active

Region Code: 03  
Programmatic ID: AIR PA000240406  
Facility Registry ID: 110000603847  
Air Operating Status Code: OPR  
Default Air Classification Code: MAJ  
Air Program: New Source Performance Standards

Map ID  
Direction  
Distance  
Elevation

MAP FINDINGS

Site

Database(s)

EDR ID Number  
EPA ID Number

**KIMBERLY CLARK PA LLC (Continued)**

**1000421465**

Activity Date: 2008-03-06 00:00:00  
Activity Status Date: 2016-02-12 13:39:04  
Activity Group: Compliance Monitoring  
Activity Type: Inspection/Evaluation  
Activity Status: Active

Region Code: 03  
Programmatic ID: AIR PA000240406  
Facility Registry ID: 110000603847  
Air Operating Status Code: OPR  
Default Air Classification Code: MAJ  
Air Program: New Source Performance Standards  
Activity Date: 2008-04-11 00:00:00  
Activity Status Date: 2016-02-12 13:39:21  
Activity Group: Compliance Monitoring  
Activity Type: Inspection/Evaluation  
Activity Status: Active

Region Code: 03  
Programmatic ID: AIR PA000240406  
Facility Registry ID: 110000603847  
Air Operating Status Code: OPR  
Default Air Classification Code: MAJ  
Air Program: New Source Performance Standards  
Activity Date: 2008-07-02 00:00:00  
Activity Status Date: 2016-02-12 13:39:47  
Activity Group: Compliance Monitoring  
Activity Type: Inspection/Evaluation  
Activity Status: Active

Region Code: 03  
Programmatic ID: AIR PA000240406  
Facility Registry ID: 110000603847  
Air Operating Status Code: OPR  
Default Air Classification Code: MAJ  
Air Program: New Source Performance Standards  
Activity Date: 2008-08-22 00:00:00  
Activity Status Date: 2016-02-12 13:40:01  
Activity Group: Compliance Monitoring  
Activity Type: Inspection/Evaluation  
Activity Status: Active

Region Code: 03  
Programmatic ID: AIR PA000240406  
Facility Registry ID: 110000603847  
Air Operating Status Code: OPR  
Default Air Classification Code: MAJ  
Air Program: New Source Performance Standards  
Activity Date: 2008-08-26 00:00:00  
Activity Status Date: 2016-02-12 13:40:01  
Activity Group: Compliance Monitoring  
Activity Type: Inspection/Evaluation  
Activity Status: Active

Region Code: 03  
Programmatic ID: AIR PA000240406  
Facility Registry ID: 110000603847

Map ID  
Direction  
Distance  
Elevation

MAP FINDINGS

Site

Database(s)

EDR ID Number  
EPA ID Number

**KIMBERLY CLARK PA LLC (Continued)**

**1000421465**

Air Operating Status Code: OPR  
Default Air Classification Code: MAJ  
Air Program: New Source Performance Standards  
Activity Date: 2008-11-18 00:00:00  
Activity Status Date: 2016-02-12 13:40:31  
Activity Group: Compliance Monitoring  
Activity Type: Inspection/Evaluation  
Activity Status: Active

Region Code: 03  
Programmatic ID: AIR PA000240406  
Facility Registry ID: 110000603847  
Air Operating Status Code: OPR  
Default Air Classification Code: MAJ  
Air Program: New Source Performance Standards  
Activity Date: 2008-12-09 00:00:00  
Activity Status Date: 2016-02-12 13:40:42  
Activity Group: Compliance Monitoring  
Activity Type: Inspection/Evaluation  
Activity Status: Active

Region Code: 03  
Programmatic ID: AIR PA000240406  
Facility Registry ID: 110000603847  
Air Operating Status Code: OPR  
Default Air Classification Code: MAJ  
Air Program: New Source Performance Standards  
Activity Date: 2008-12-17 00:00:00  
Activity Status Date: 2016-02-12 13:40:42  
Activity Group: Compliance Monitoring  
Activity Type: Inspection/Evaluation  
Activity Status: Active

Region Code: 03  
Programmatic ID: AIR PA000240406  
Facility Registry ID: 110000603847  
Air Operating Status Code: OPR  
Default Air Classification Code: MAJ  
Air Program: New Source Performance Standards  
Activity Date: 2009-02-02 00:00:00  
Activity Status Date: 2016-02-12 13:40:51  
Activity Group: Compliance Monitoring  
Activity Type: Inspection/Evaluation  
Activity Status: Active

Region Code: 03  
Programmatic ID: AIR PA000240406  
Facility Registry ID: 110000603847  
Air Operating Status Code: OPR  
Default Air Classification Code: MAJ  
Air Program: New Source Performance Standards  
Activity Date: 2009-04-20 00:00:00  
Activity Status Date: 2016-02-12 13:41:20  
Activity Group: Compliance Monitoring  
Activity Type: Inspection/Evaluation  
Activity Status: Active

Map ID  
Direction  
Distance  
Elevation

MAP FINDINGS

Site

Database(s)

EDR ID Number  
EPA ID Number

**KIMBERLY CLARK PA LLC (Continued)**

**1000421465**

Region Code: 03  
Programmatic ID: AIR PA000240406  
Facility Registry ID: 110000603847  
Air Operating Status Code: OPR  
Default Air Classification Code: MAJ  
Air Program: New Source Performance Standards  
Activity Date: 2009-05-04 00:00:00  
Activity Status Date: 2016-02-12 13:50:03  
Activity Group: Compliance Monitoring  
Activity Type: Inspection/Evaluation  
Activity Status: Active

Region Code: 03  
Programmatic ID: AIR PA000240406  
Facility Registry ID: 110000603847  
Air Operating Status Code: OPR  
Default Air Classification Code: MAJ  
Air Program: New Source Performance Standards  
Activity Date: 2009-05-08 00:00:00  
Activity Status Date: 2016-02-12 13:41:32  
Activity Group: Compliance Monitoring  
Activity Type: Inspection/Evaluation  
Activity Status: Active

Region Code: 03  
Programmatic ID: AIR PA000240406  
Facility Registry ID: 110000603847  
Air Operating Status Code: OPR  
Default Air Classification Code: MAJ  
Air Program: New Source Performance Standards  
Activity Date: 2009-06-29 00:00:00  
Activity Status Date: 2016-02-12 13:41:49  
Activity Group: Compliance Monitoring  
Activity Type: Inspection/Evaluation  
Activity Status: Active

Region Code: 03  
Programmatic ID: AIR PA000240406  
Facility Registry ID: 110000603847  
Air Operating Status Code: OPR  
Default Air Classification Code: MAJ  
Air Program: New Source Performance Standards  
Activity Date: 2009-06-30 00:00:00  
Activity Status Date: 2016-02-12 13:41:50  
Activity Group: Compliance Monitoring  
Activity Type: Inspection/Evaluation  
Activity Status: Active

Region Code: 03  
Programmatic ID: AIR PA000240406  
Facility Registry ID: 110000603847  
Air Operating Status Code: OPR  
Default Air Classification Code: MAJ  
Air Program: New Source Performance Standards  
Activity Date: 2009-07-01 00:00:00  
Activity Status Date: 2016-02-12 13:41:49  
Activity Group: Compliance Monitoring

Map ID  
Direction  
Distance  
Elevation

MAP FINDINGS

Site

Database(s)

EDR ID Number  
EPA ID Number

**KIMBERLY CLARK PA LLC (Continued)**

**1000421465**

Activity Type: Inspection/Evaluation  
Activity Status: Active

Region Code: 03  
Programmatic ID: AIR PA000240406  
Facility Registry ID: 110000603847  
Air Operating Status Code: OPR  
Default Air Classification Code: MAJ  
Air Program: New Source Performance Standards  
Activity Date: 2009-07-15 00:00:00  
Activity Status Date: 2016-02-12 13:41:54  
Activity Group: Compliance Monitoring  
Activity Type: Inspection/Evaluation  
Activity Status: Active

Region Code: 03  
Programmatic ID: AIR PA000240406  
Facility Registry ID: 110000603847  
Air Operating Status Code: OPR  
Default Air Classification Code: MAJ  
Air Program: New Source Performance Standards  
Activity Date: 2009-10-30 00:00:00  
Activity Status Date: 2016-02-12 13:42:19  
Activity Group: Compliance Monitoring  
Activity Type: Inspection/Evaluation  
Activity Status: Active

Region Code: 03  
Programmatic ID: AIR PA000240406  
Facility Registry ID: 110000603847  
Air Operating Status Code: OPR  
Default Air Classification Code: MAJ  
Air Program: New Source Performance Standards  
Activity Date: 2009-11-18 00:00:00  
Activity Status Date: 2016-02-12 13:42:23  
Activity Group: Compliance Monitoring  
Activity Type: Inspection/Evaluation  
Activity Status: Active

Region Code: 03  
Programmatic ID: AIR PA000240406  
Facility Registry ID: 110000603847  
Air Operating Status Code: OPR  
Default Air Classification Code: MAJ  
Air Program: New Source Performance Standards  
Activity Date: 2009-12-03 00:00:00  
Activity Status Date: 2016-02-12 13:42:27  
Activity Group: Compliance Monitoring  
Activity Type: Inspection/Evaluation  
Activity Status: Active

Region Code: 03  
Programmatic ID: AIR PA000240406  
Facility Registry ID: 110000603847  
Air Operating Status Code: OPR  
Default Air Classification Code: MAJ  
Air Program: New Source Performance Standards

Map ID  
Direction  
Distance  
Elevation

MAP FINDINGS

Site

Database(s)

EDR ID Number  
EPA ID Number

**KIMBERLY CLARK PA LLC (Continued)**

**1000421465**

Activity Date: 2010-02-17 00:00:00  
Activity Status Date: 2016-02-12 13:42:44  
Activity Group: Compliance Monitoring  
Activity Type: Inspection/Evaluation  
Activity Status: Active

Region Code: 03  
Programmatic ID: AIR PA000240406  
Facility Registry ID: 110000603847  
Air Operating Status Code: OPR  
Default Air Classification Code: MAJ  
Air Program: New Source Performance Standards  
Activity Date: 2010-03-11 00:00:00  
Activity Status Date: 2016-02-12 13:42:52  
Activity Group: Compliance Monitoring  
Activity Type: Inspection/Evaluation  
Activity Status: Active

Region Code: 03  
Programmatic ID: AIR PA000240406  
Facility Registry ID: 110000603847  
Air Operating Status Code: OPR  
Default Air Classification Code: MAJ  
Air Program: New Source Performance Standards  
Activity Date: 2010-04-22 00:00:00  
Activity Status Date: 2016-02-12 13:50:07  
Activity Group: Compliance Monitoring  
Activity Type: Inspection/Evaluation  
Activity Status: Active

Region Code: 03  
Programmatic ID: AIR PA000240406  
Facility Registry ID: 110000603847  
Air Operating Status Code: OPR  
Default Air Classification Code: MAJ  
Air Program: New Source Performance Standards  
Activity Date: 2010-04-30 00:00:00  
Activity Status Date: 2016-02-12 13:43:03  
Activity Group: Compliance Monitoring  
Activity Type: Inspection/Evaluation  
Activity Status: Active

Region Code: 03  
Programmatic ID: AIR PA000240406  
Facility Registry ID: 110000603847  
Air Operating Status Code: OPR  
Default Air Classification Code: MAJ  
Air Program: New Source Performance Standards  
Activity Date: 2010-06-25 00:00:00  
Activity Status Date: 2016-02-12 13:43:16  
Activity Group: Compliance Monitoring  
Activity Type: Inspection/Evaluation  
Activity Status: Active

Region Code: 03  
Programmatic ID: AIR PA000240406  
Facility Registry ID: 110000603847



Map ID  
Direction  
Distance  
Elevation

MAP FINDINGS

Site

Database(s)

EDR ID Number  
EPA ID Number

**KIMBERLY CLARK PA LLC (Continued)**

**1000421465**

Air Operating Status Code: OPR  
Default Air Classification Code: MAJ  
Air Program: New Source Performance Standards  
Activity Date: 2010-07-07 00:00:00  
Activity Status Date: 2016-02-12 13:43:20  
Activity Group: Compliance Monitoring  
Activity Type: Inspection/Evaluation  
Activity Status: Active

Region Code: 03  
Programmatic ID: AIR PA000240406  
Facility Registry ID: 110000603847  
Air Operating Status Code: OPR  
Default Air Classification Code: MAJ  
Air Program: New Source Performance Standards  
Activity Date: 2010-08-11 00:00:00  
Activity Status Date: 2016-02-12 13:43:30  
Activity Group: Compliance Monitoring  
Activity Type: Inspection/Evaluation  
Activity Status: Active

Region Code: 03  
Programmatic ID: AIR PA000240406  
Facility Registry ID: 110000603847  
Air Operating Status Code: OPR  
Default Air Classification Code: MAJ  
Air Program: New Source Performance Standards  
Activity Date: 2010-08-12 00:00:00  
Activity Status Date: 2016-02-12 13:43:29  
Activity Group: Compliance Monitoring  
Activity Type: Inspection/Evaluation  
Activity Status: Active

Region Code: 03  
Programmatic ID: AIR PA000240406  
Facility Registry ID: 110000603847  
Air Operating Status Code: OPR  
Default Air Classification Code: MAJ  
Air Program: New Source Performance Standards  
Activity Date: 2010-09-20 00:00:00  
Activity Status Date: 2016-02-12 13:43:37  
Activity Group: Compliance Monitoring  
Activity Type: Inspection/Evaluation  
Activity Status: Active

Region Code: 03  
Programmatic ID: AIR PA000240406  
Facility Registry ID: 110000603847  
Air Operating Status Code: OPR  
Default Air Classification Code: MAJ  
Air Program: New Source Performance Standards  
Activity Date: 2010-09-30 00:00:00  
Activity Status Date: 2016-02-12 13:43:39  
Activity Group: Compliance Monitoring  
Activity Type: Inspection/Evaluation  
Activity Status: Active

Map ID  
Direction  
Distance  
Elevation

MAP FINDINGS

Site

Database(s)

EDR ID Number  
EPA ID Number

**KIMBERLY CLARK PA LLC (Continued)**

**1000421465**

Region Code: 03  
Programmatic ID: AIR PA000240406  
Facility Registry ID: 110000603847  
Air Operating Status Code: OPR  
Default Air Classification Code: MAJ  
Air Program: New Source Performance Standards  
Activity Date: 2010-11-03 00:00:00  
Activity Status Date: 2016-02-12 13:43:49  
Activity Group: Compliance Monitoring  
Activity Type: Inspection/Evaluation  
Activity Status: Active

Region Code: 03  
Programmatic ID: AIR PA000240406  
Facility Registry ID: 110000603847  
Air Operating Status Code: OPR  
Default Air Classification Code: MAJ  
Air Program: New Source Performance Standards  
Activity Date: 2010-11-04 00:00:00  
Activity Status Date: 2016-02-12 13:43:49  
Activity Group: Compliance Monitoring  
Activity Type: Inspection/Evaluation  
Activity Status: Active

Region Code: 03  
Programmatic ID: AIR PA000240406  
Facility Registry ID: 110000603847  
Air Operating Status Code: OPR  
Default Air Classification Code: MAJ  
Air Program: New Source Performance Standards  
Activity Date: 2011-01-10 00:00:00  
Activity Status Date: 2016-02-12 13:43:56  
Activity Group: Compliance Monitoring  
Activity Type: Inspection/Evaluation  
Activity Status: Active

Region Code: 03  
Programmatic ID: AIR PA000240406  
Facility Registry ID: 110000603847  
Air Operating Status Code: OPR  
Default Air Classification Code: MAJ  
Air Program: New Source Performance Standards  
Activity Date: 2011-01-11 00:00:00  
Activity Status Date: 2016-02-12 13:43:56  
Activity Group: Compliance Monitoring  
Activity Type: Inspection/Evaluation  
Activity Status: Active

Region Code: 03  
Programmatic ID: AIR PA000240406  
Facility Registry ID: 110000603847  
Air Operating Status Code: OPR  
Default Air Classification Code: MAJ  
Air Program: New Source Performance Standards  
Activity Date: 2011-02-07 00:00:00  
Activity Status Date: 2016-02-12 13:43:59  
Activity Group: Compliance Monitoring

Map ID  
Direction  
Distance  
Elevation

MAP FINDINGS

Site

Database(s)

EDR ID Number  
EPA ID Number

**KIMBERLY CLARK PA LLC (Continued)**

**1000421465**

Activity Type: Inspection/Evaluation  
Activity Status: Active  
  
Region Code: 03  
Programmatic ID: AIR PA000240406  
Facility Registry ID: 110000603847  
Air Operating Status Code: OPR  
Default Air Classification Code: MAJ  
Air Program: New Source Performance Standards  
Activity Date: 2011-03-24 00:00:00  
Activity Status Date: 2016-02-12 13:44:12  
Activity Group: Compliance Monitoring  
Activity Type: Inspection/Evaluation  
Activity Status: Active

Region Code: 03  
Programmatic ID: AIR PA000240406  
Facility Registry ID: 110000603847  
Air Operating Status Code: OPR  
Default Air Classification Code: MAJ  
Air Program: New Source Performance Standards  
Activity Date: 2011-05-10 00:00:00  
Activity Status Date: 2016-02-12 13:44:28  
Activity Group: Compliance Monitoring  
Activity Type: Inspection/Evaluation  
Activity Status: Active

Region Code: 03  
Programmatic ID: AIR PA000240406  
Facility Registry ID: 110000603847  
Air Operating Status Code: OPR  
Default Air Classification Code: MAJ  
Air Program: New Source Performance Standards  
Activity Date: 2011-05-19 00:00:00  
Activity Status Date: 2016-02-12 13:44:53  
Activity Group: Compliance Monitoring  
Activity Type: Inspection/Evaluation  
Activity Status: Active

Region Code: 03  
Programmatic ID: AIR PA000240406  
Facility Registry ID: 110000603847  
Air Operating Status Code: OPR  
Default Air Classification Code: MAJ  
Air Program: New Source Performance Standards  
Activity Date: 2011-06-06 00:00:00  
Activity Status Date: 2016-02-12 13:50:14  
Activity Group: Compliance Monitoring  
Activity Type: Inspection/Evaluation  
Activity Status: Active

Region Code: 03  
Programmatic ID: AIR PA000240406  
Facility Registry ID: 110000603847  
Air Operating Status Code: OPR  
Default Air Classification Code: MAJ  
Air Program: New Source Performance Standards

Map ID  
Direction  
Distance  
Elevation

MAP FINDINGS

Site

Database(s)

EDR ID Number  
EPA ID Number

**KIMBERLY CLARK PA LLC (Continued)**

**1000421465**

Activity Date: 2011-06-07 00:00:00  
Activity Status Date: 2016-02-12 13:44:33  
Activity Group: Compliance Monitoring  
Activity Type: Inspection/Evaluation  
Activity Status: Active

Region Code: 03  
Programmatic ID: AIR PA000240406  
Facility Registry ID: 110000603847  
Air Operating Status Code: OPR  
Default Air Classification Code: MAJ  
Air Program: New Source Performance Standards  
Activity Date: 2011-06-30 00:00:00  
Activity Status Date: 2016-02-12 13:50:13  
Activity Group: Compliance Monitoring  
Activity Type: Inspection/Evaluation  
Activity Status: Active

Region Code: 03  
Programmatic ID: AIR PA000240406  
Facility Registry ID: 110000603847  
Air Operating Status Code: OPR  
Default Air Classification Code: MAJ  
Air Program: New Source Performance Standards  
Activity Date: 2011-08-08 00:00:00  
Activity Status Date: 2016-02-12 13:44:44  
Activity Group: Compliance Monitoring  
Activity Type: Inspection/Evaluation  
Activity Status: Active

Region Code: 03  
Programmatic ID: AIR PA000240406  
Facility Registry ID: 110000603847  
Air Operating Status Code: OPR  
Default Air Classification Code: MAJ  
Air Program: New Source Performance Standards  
Activity Date: 2011-08-08 00:00:00  
Activity Status Date: 2016-02-12 13:44:45  
Activity Group: Compliance Monitoring  
Activity Type: Inspection/Evaluation  
Activity Status: Active

Region Code: 03  
Programmatic ID: AIR PA000240406  
Facility Registry ID: 110000603847  
Air Operating Status Code: OPR  
Default Air Classification Code: MAJ  
Air Program: New Source Performance Standards  
Activity Date: 2011-10-26 00:00:00  
Activity Status Date: 2016-02-12 13:44:59  
Activity Group: Compliance Monitoring  
Activity Type: Inspection/Evaluation  
Activity Status: Active

Region Code: 03  
Programmatic ID: AIR PA000240406  
Facility Registry ID: 110000603847

Map ID  
Direction  
Distance  
Elevation

MAP FINDINGS

Site

Database(s)

EDR ID Number  
EPA ID Number

**KIMBERLY CLARK PA LLC (Continued)**

**1000421465**

Air Operating Status Code: OPR  
Default Air Classification Code: MAJ  
Air Program: New Source Performance Standards  
Activity Date: 2011-11-08 00:00:00  
Activity Status Date: 2016-02-12 13:45:00  
Activity Group: Compliance Monitoring  
Activity Type: Inspection/Evaluation  
Activity Status: Active

Region Code: 03  
Programmatic ID: AIR PA000240406  
Facility Registry ID: 110000603847  
Air Operating Status Code: OPR  
Default Air Classification Code: MAJ  
Air Program: New Source Performance Standards  
Activity Date: 2012-02-13 00:00:00  
Activity Status Date: 2016-02-12 13:45:16  
Activity Group: Compliance Monitoring  
Activity Type: Inspection/Evaluation  
Activity Status: Active

Region Code: 03  
Programmatic ID: AIR PA000240406  
Facility Registry ID: 110000603847  
Air Operating Status Code: OPR  
Default Air Classification Code: MAJ  
Air Program: New Source Performance Standards  
Activity Date: 2012-03-26 00:00:00  
Activity Status Date: 2016-02-12 13:50:20  
Activity Group: Compliance Monitoring  
Activity Type: Inspection/Evaluation  
Activity Status: Active

Region Code: 03  
Programmatic ID: AIR PA000240406  
Facility Registry ID: 110000603847  
Air Operating Status Code: OPR  
Default Air Classification Code: MAJ  
Air Program: New Source Performance Standards  
Activity Date: 2012-04-06 00:00:00  
Activity Status Date: 2016-02-12 13:50:20  
Activity Group: Compliance Monitoring  
Activity Type: Inspection/Evaluation  
Activity Status: Active

Region Code: 03  
Programmatic ID: AIR PA000240406  
Facility Registry ID: 110000603847  
Air Operating Status Code: OPR  
Default Air Classification Code: MAJ  
Air Program: New Source Performance Standards  
Activity Date: 2012-04-24 00:00:00  
Activity Status Date: 2016-02-12 13:45:33  
Activity Group: Compliance Monitoring  
Activity Type: Inspection/Evaluation  
Activity Status: Active

Map ID  
Direction  
Distance  
Elevation

MAP FINDINGS

Site

Database(s)

EDR ID Number  
EPA ID Number

**KIMBERLY CLARK PA LLC (Continued)**

**1000421465**

Region Code: 03  
Programmatic ID: AIR PA000240406  
Facility Registry ID: 110000603847  
Air Operating Status Code: OPR  
Default Air Classification Code: MAJ  
Air Program: New Source Performance Standards  
Activity Date: 2012-04-25 00:00:00  
Activity Status Date: 2016-02-12 13:45:33  
Activity Group: Compliance Monitoring  
Activity Type: Inspection/Evaluation  
Activity Status: Active

Region Code: 03  
Programmatic ID: AIR PA000240406  
Facility Registry ID: 110000603847  
Air Operating Status Code: OPR  
Default Air Classification Code: MAJ  
Air Program: New Source Performance Standards  
Activity Date: 2012-04-26 00:00:00  
Activity Status Date: 2016-02-12 13:46:04  
Activity Group: Compliance Monitoring  
Activity Type: Inspection/Evaluation  
Activity Status: Active

Region Code: 03  
Programmatic ID: AIR PA000240406  
Facility Registry ID: 110000603847  
Air Operating Status Code: OPR  
Default Air Classification Code: MAJ  
Air Program: New Source Performance Standards  
Activity Date: 2012-05-09 00:00:00  
Activity Status Date: 2016-02-12 13:45:36  
Activity Group: Compliance Monitoring  
Activity Type: Inspection/Evaluation  
Activity Status: Active

Region Code: 03  
Programmatic ID: AIR PA000240406  
Facility Registry ID: 110000603847  
Air Operating Status Code: OPR  
Default Air Classification Code: MAJ  
Air Program: New Source Performance Standards  
Activity Date: 2012-05-15 00:00:00  
Activity Status Date: 2016-02-12 13:45:38  
Activity Group: Compliance Monitoring  
Activity Type: Inspection/Evaluation  
Activity Status: Active

Region Code: 03  
Programmatic ID: AIR PA000240406  
Facility Registry ID: 110000603847  
Air Operating Status Code: OPR  
Default Air Classification Code: MAJ  
Air Program: New Source Performance Standards  
Activity Date: 2012-05-16 00:00:00  
Activity Status Date: 2016-02-12 13:46:04  
Activity Group: Compliance Monitoring

Map ID  
Direction  
Distance  
Elevation

MAP FINDINGS

Site

Database(s)

EDR ID Number  
EPA ID Number

**KIMBERLY CLARK PA LLC (Continued)**

**1000421465**

Activity Type: Inspection/Evaluation  
Activity Status: Active  
  
Region Code: 03  
Programmatic ID: AIR PA000240406  
Facility Registry ID: 110000603847  
Air Operating Status Code: OPR  
Default Air Classification Code: MAJ  
Air Program: New Source Performance Standards  
Activity Date: 2012-06-29 00:00:00  
Activity Status Date: 2016-02-12 13:45:45  
Activity Group: Compliance Monitoring  
Activity Type: Inspection/Evaluation  
Activity Status: Active

Region Code: 03  
Programmatic ID: AIR PA000240406  
Facility Registry ID: 110000603847  
Air Operating Status Code: OPR  
Default Air Classification Code: MAJ  
Air Program: New Source Performance Standards  
Activity Date: 2012-08-03 00:00:00  
Activity Status Date: 2016-02-12 13:45:49  
Activity Group: Compliance Monitoring  
Activity Type: Inspection/Evaluation  
Activity Status: Active

Region Code: 03  
Programmatic ID: AIR PA000240406  
Facility Registry ID: 110000603847  
Air Operating Status Code: OPR  
Default Air Classification Code: MAJ  
Air Program: New Source Performance Standards  
Activity Date: 2012-09-19 00:00:00  
Activity Status Date: 2016-02-12 13:46:00  
Activity Group: Compliance Monitoring  
Activity Type: Inspection/Evaluation  
Activity Status: Active

Region Code: 03  
Programmatic ID: AIR PA000240406  
Facility Registry ID: 110000603847  
Air Operating Status Code: OPR  
Default Air Classification Code: MAJ  
Air Program: New Source Performance Standards  
Activity Date: 2012-12-10 00:00:00  
Activity Status Date: 2016-02-12 13:46:13  
Activity Group: Compliance Monitoring  
Activity Type: Inspection/Evaluation  
Activity Status: Active

Region Code: 03  
Programmatic ID: AIR PA000240406  
Facility Registry ID: 110000603847  
Air Operating Status Code: OPR  
Default Air Classification Code: MAJ  
Air Program: New Source Performance Standards

Map ID  
Direction  
Distance  
Elevation

MAP FINDINGS

Site

Database(s)

EDR ID Number  
EPA ID Number

**KIMBERLY CLARK PA LLC (Continued)**

**1000421465**

Activity Date: 2013-02-07 00:00:00  
Activity Status Date: 2016-02-12 13:46:20  
Activity Group: Compliance Monitoring  
Activity Type: Inspection/Evaluation  
Activity Status: Active

Region Code: 03  
Programmatic ID: AIR PA000240406  
Facility Registry ID: 110000603847  
Air Operating Status Code: OPR  
Default Air Classification Code: MAJ  
Air Program: New Source Performance Standards  
Activity Date: 2013-03-13 00:00:00  
Activity Status Date: 2016-02-12 13:46:25  
Activity Group: Compliance Monitoring  
Activity Type: Inspection/Evaluation  
Activity Status: Active

Region Code: 03  
Programmatic ID: AIR PA000240406  
Facility Registry ID: 110000603847  
Air Operating Status Code: OPR  
Default Air Classification Code: MAJ  
Air Program: New Source Performance Standards  
Activity Date: 2013-03-14 00:00:00  
Activity Status Date: 2016-02-12 13:46:25  
Activity Group: Compliance Monitoring  
Activity Type: Inspection/Evaluation  
Activity Status: Active

Region Code: 03  
Programmatic ID: AIR PA000240406  
Facility Registry ID: 110000603847  
Air Operating Status Code: OPR  
Default Air Classification Code: MAJ  
Air Program: New Source Performance Standards  
Activity Date: 2013-03-29 00:00:00  
Activity Status Date: 2016-02-12 13:50:29  
Activity Group: Compliance Monitoring  
Activity Type: Inspection/Evaluation  
Activity Status: Active

Region Code: 03  
Programmatic ID: AIR PA000240406  
Facility Registry ID: 110000603847  
Air Operating Status Code: OPR  
Default Air Classification Code: MAJ  
Air Program: New Source Performance Standards  
Activity Date: 2013-04-04 00:00:00  
Activity Status Date: 2016-02-12 13:46:31  
Activity Group: Compliance Monitoring  
Activity Type: Inspection/Evaluation  
Activity Status: Active

Region Code: 03  
Programmatic ID: AIR PA000240406  
Facility Registry ID: 110000603847



Map ID  
Direction  
Distance  
Elevation

MAP FINDINGS

Site

Database(s)

EDR ID Number  
EPA ID Number

**KIMBERLY CLARK PA LLC (Continued)**

**1000421465**

Air Operating Status Code: OPR  
Default Air Classification Code: MAJ  
Air Program: New Source Performance Standards  
Activity Date: 2013-04-09 00:00:00  
Activity Status Date: 2016-02-12 13:46:32  
Activity Group: Compliance Monitoring  
Activity Type: Inspection/Evaluation  
Activity Status: Active

Region Code: 03  
Programmatic ID: AIR PA000240406  
Facility Registry ID: 110000603847  
Air Operating Status Code: OPR  
Default Air Classification Code: MAJ  
Air Program: New Source Performance Standards  
Activity Date: 2013-04-16 00:00:00  
Activity Status Date: 2016-02-12 13:50:28  
Activity Group: Compliance Monitoring  
Activity Type: Inspection/Evaluation  
Activity Status: Active

Region Code: 03  
Programmatic ID: AIR PA000240406  
Facility Registry ID: 110000603847  
Air Operating Status Code: OPR  
Default Air Classification Code: MAJ  
Air Program: New Source Performance Standards  
Activity Date: 2013-04-23 00:00:00  
Activity Status Date: 2016-02-12 13:46:35  
Activity Group: Compliance Monitoring  
Activity Type: Inspection/Evaluation  
Activity Status: Active

Region Code: 03  
Programmatic ID: AIR PA000240406  
Facility Registry ID: 110000603847  
Air Operating Status Code: OPR  
Default Air Classification Code: MAJ  
Air Program: New Source Performance Standards  
Activity Date: 2013-10-30 00:00:00  
Activity Status Date: 2016-02-12 13:47:10  
Activity Group: Compliance Monitoring  
Activity Type: Inspection/Evaluation  
Activity Status: Active

Region Code: 03  
Programmatic ID: AIR PA000240406  
Facility Registry ID: 110000603847  
Air Operating Status Code: OPR  
Default Air Classification Code: MAJ  
Air Program: New Source Performance Standards  
Activity Date: 2014-01-29 00:00:00  
Activity Status Date: 2016-02-12 13:47:22  
Activity Group: Compliance Monitoring  
Activity Type: Inspection/Evaluation  
Activity Status: Active

Map ID  
Direction  
Distance  
Elevation

MAP FINDINGS

Site

Database(s)

EDR ID Number  
EPA ID Number

**KIMBERLY CLARK PA LLC (Continued)**

**1000421465**

Region Code: 03  
Programmatic ID: AIR PA000240406  
Facility Registry ID: 110000603847  
Air Operating Status Code: OPR  
Default Air Classification Code: MAJ  
Air Program: New Source Performance Standards  
Activity Date: 2014-02-28 00:00:00  
Activity Status Date: 2016-02-12 13:47:28  
Activity Group: Compliance Monitoring  
Activity Type: Inspection/Evaluation  
Activity Status: Active

Region Code: 03  
Programmatic ID: AIR PA000240406  
Facility Registry ID: 110000603847  
Air Operating Status Code: OPR  
Default Air Classification Code: MAJ  
Air Program: New Source Performance Standards  
Activity Date: 2014-04-01 00:00:00  
Activity Status Date: 2016-02-12 13:50:38  
Activity Group: Compliance Monitoring  
Activity Type: Inspection/Evaluation  
Activity Status: Active

Region Code: 03  
Programmatic ID: AIR PA000240406  
Facility Registry ID: 110000603847  
Air Operating Status Code: OPR  
Default Air Classification Code: MAJ  
Air Program: New Source Performance Standards  
Activity Date: 2014-05-07 00:00:00  
Activity Status Date: 2016-02-12 13:50:38  
Activity Group: Compliance Monitoring  
Activity Type: Inspection/Evaluation  
Activity Status: Active

Region Code: 03  
Programmatic ID: AIR PA000240406  
Facility Registry ID: 110000603847  
Air Operating Status Code: OPR  
Default Air Classification Code: MAJ  
Air Program: New Source Performance Standards  
Activity Date: 2014-05-08 00:00:00  
Activity Status Date: 2016-02-12 13:47:42  
Activity Group: Compliance Monitoring  
Activity Type: Inspection/Evaluation  
Activity Status: Active

Region Code: 03  
Programmatic ID: AIR PA000240406  
Facility Registry ID: 110000603847  
Air Operating Status Code: OPR  
Default Air Classification Code: MAJ  
Air Program: New Source Performance Standards  
Activity Date: 2014-05-09 00:00:00  
Activity Status Date: 2016-02-12 13:47:42  
Activity Group: Compliance Monitoring

Map ID  
Direction  
Distance  
Elevation

MAP FINDINGS

Site

Database(s)

EDR ID Number  
EPA ID Number

**KIMBERLY CLARK PA LLC (Continued)**

**1000421465**

Activity Type: Inspection/Evaluation  
Activity Status: Active  
  
Region Code: 03  
Programmatic ID: AIR PA000240406  
Facility Registry ID: 110000603847  
Air Operating Status Code: OPR  
Default Air Classification Code: MAJ  
Air Program: New Source Performance Standards  
Activity Date: 2014-09-10 00:00:00  
Activity Status Date: 2016-02-12 13:48:00  
Activity Group: Compliance Monitoring  
Activity Type: Inspection/Evaluation  
Activity Status: Active

Region Code: 03  
Programmatic ID: AIR PA000240406  
Facility Registry ID: 110000603847  
Air Operating Status Code: OPR  
Default Air Classification Code: MAJ  
Air Program: New Source Performance Standards  
Activity Date: 2014-10-02 00:00:00  
Activity Status Date: 2016-02-12 13:48:05  
Activity Group: Compliance Monitoring  
Activity Type: Inspection/Evaluation  
Activity Status: Active

Region Code: 03  
Programmatic ID: AIR PA000240406  
Facility Registry ID: 110000603847  
Air Operating Status Code: OPR  
Default Air Classification Code: MAJ  
Air Program: New Source Performance Standards  
Activity Date: 2014-10-16 00:00:00  
Activity Status Date: 2016-02-12 13:48:06  
Activity Group: Compliance Monitoring  
Activity Type: Inspection/Evaluation  
Activity Status: Active

Region Code: 03  
Programmatic ID: AIR PA000240406  
Facility Registry ID: 110000603847  
Air Operating Status Code: OPR  
Default Air Classification Code: MAJ  
Air Program: New Source Performance Standards  
Activity Date: 2014-12-10 00:00:00  
Activity Status Date: 2016-02-12 13:48:14  
Activity Group: Compliance Monitoring  
Activity Type: Inspection/Evaluation  
Activity Status: Active

Region Code: 03  
Programmatic ID: AIR PA000240406  
Facility Registry ID: 110000603847  
Air Operating Status Code: OPR  
Default Air Classification Code: MAJ  
Air Program: New Source Performance Standards

Map ID  
Direction  
Distance  
Elevation

MAP FINDINGS

Site

Database(s)

EDR ID Number  
EPA ID Number

**KIMBERLY CLARK PA LLC (Continued)**

**1000421465**

Activity Date: 2014-12-11 00:00:00  
Activity Status Date: 2016-02-12 13:48:14  
Activity Group: Compliance Monitoring  
Activity Type: Inspection/Evaluation  
Activity Status: Active

Region Code: 03  
Programmatic ID: AIR PA000240406  
Facility Registry ID: 110000603847  
Air Operating Status Code: OPR  
Default Air Classification Code: MAJ  
Air Program: New Source Performance Standards  
Activity Date: 2015-01-06 00:00:00  
Activity Status Date: 2016-02-12 13:48:16  
Activity Group: Compliance Monitoring  
Activity Type: Inspection/Evaluation  
Activity Status: Active

Region Code: 03  
Programmatic ID: AIR PA000240406  
Facility Registry ID: 110000603847  
Air Operating Status Code: OPR  
Default Air Classification Code: MAJ  
Air Program: New Source Performance Standards  
Activity Date: 2015-03-31 00:00:00  
Activity Status Date: 2016-02-12 13:50:45  
Activity Group: Compliance Monitoring  
Activity Type: Inspection/Evaluation  
Activity Status: Active

Region Code: 03  
Programmatic ID: AIR PA000240406  
Facility Registry ID: 110000603847  
Air Operating Status Code: OPR  
Default Air Classification Code: MAJ  
Air Program: New Source Performance Standards  
Activity Date: 2015-04-30 00:00:00  
Activity Status Date: 2016-02-12 13:50:45  
Activity Group: Compliance Monitoring  
Activity Type: Inspection/Evaluation  
Activity Status: Active

Region Code: 03  
Programmatic ID: AIR PA000240406  
Facility Registry ID: 110000603847  
Air Operating Status Code: OPR  
Default Air Classification Code: MAJ  
Air Program: New Source Performance Standards  
Activity Date: 2015-05-06 00:00:00  
Activity Status Date: 2016-02-12 13:48:34  
Activity Group: Compliance Monitoring  
Activity Type: Inspection/Evaluation  
Activity Status: Active

Region Code: 03  
Programmatic ID: AIR PA000240406  
Facility Registry ID: 110000603847

Map ID  
Direction  
Distance  
Elevation

MAP FINDINGS

Site

Database(s)

EDR ID Number  
EPA ID Number

**KIMBERLY CLARK PA LLC (Continued)**

**1000421465**

Air Operating Status Code: OPR  
Default Air Classification Code: MAJ  
Air Program: New Source Performance Standards  
Activity Date: 2015-06-09 00:00:00  
Activity Status Date: 2016-02-12 13:48:40  
Activity Group: Compliance Monitoring  
Activity Type: Inspection/Evaluation  
Activity Status: Active

Region Code: 03  
Programmatic ID: AIR PA000240406  
Facility Registry ID: 110000603847  
Air Operating Status Code: OPR  
Default Air Classification Code: MAJ  
Air Program: New Source Performance Standards  
Activity Date: 2015-10-16 00:00:00  
Activity Status Date: 2016-02-12 13:48:58  
Activity Group: Compliance Monitoring  
Activity Type: Inspection/Evaluation  
Activity Status: Active

Region Code: 03  
Programmatic ID: AIR PA000240406  
Facility Registry ID: 110000603847  
Air Operating Status Code: OPR  
Default Air Classification Code: MAJ  
Air Program: New Source Performance Standards  
Activity Date: 2015-11-05 00:00:00  
Activity Status Date: 2016-02-12 13:49:01  
Activity Group: Compliance Monitoring  
Activity Type: Inspection/Evaluation  
Activity Status: Active

Region Code: 03  
Programmatic ID: AIR PA000240406  
Facility Registry ID: 110000603847  
Air Operating Status Code: OPR  
Default Air Classification Code: MAJ  
Air Program: New Source Performance Standards  
Activity Date: 2015-11-18 00:00:00  
Activity Status Date: 2016-02-12 13:49:02  
Activity Group: Compliance Monitoring  
Activity Type: Inspection/Evaluation  
Activity Status: Active

Region Code: 03  
Programmatic ID: AIR PA000240406  
Facility Registry ID: 110000603847  
Air Operating Status Code: OPR  
Default Air Classification Code: MAJ  
Air Program: New Source Performance Standards  
Activity Date: 2015-11-18 00:00:00  
Activity Status Date: 2016-02-12 13:49:03  
Activity Group: Compliance Monitoring  
Activity Type: Inspection/Evaluation  
Activity Status: Active

Map ID  
Direction  
Distance  
Elevation

MAP FINDINGS

Site

Database(s)

EDR ID Number  
EPA ID Number

**KIMBERLY CLARK PA LLC (Continued)**

**1000421465**

Region Code: 03  
Programmatic ID: AIR PA000240406  
Facility Registry ID: 110000603847  
Air Operating Status Code: OPR  
Default Air Classification Code: MAJ  
Air Program: New Source Performance Standards  
Activity Date: 2015-12-02 00:00:00  
Activity Status Date: 2016-02-12 13:49:03  
Activity Group: Compliance Monitoring  
Activity Type: Inspection/Evaluation  
Activity Status: Active

Region Code: 03  
Programmatic ID: AIR PA000240406  
Facility Registry ID: 110000603847  
Air Operating Status Code: OPR  
Default Air Classification Code: MAJ  
Air Program: New Source Performance Standards  
Activity Date: 2016-01-12 00:00:00  
Activity Status Date: 2016-02-12 13:49:07  
Activity Group: Compliance Monitoring  
Activity Type: Inspection/Evaluation  
Activity Status: Active

Region Code: 03  
Programmatic ID: AIR PA000240406  
Facility Registry ID: 110000603847  
Air Operating Status Code: OPR  
Default Air Classification Code: MAJ  
Air Program: New Source Performance Standards  
Activity Date: 2016-04-04 00:00:00  
Activity Status Date: 2016-05-04 00:50:27  
Activity Group: Compliance Monitoring  
Activity Type: Inspection/Evaluation  
Activity Status: Active

Region Code: 03  
Programmatic ID: AIR PA000240406  
Facility Registry ID: 110000603847  
Air Operating Status Code: OPR  
Default Air Classification Code: MAJ  
Air Program: New Source Performance Standards  
Activity Date: 2016-04-28 00:00:00  
Activity Status Date: 2016-05-04 00:48:44  
Activity Group: Compliance Monitoring  
Activity Type: Inspection/Evaluation  
Activity Status: Active

Region Code: 03  
Programmatic ID: AIR PA000240406  
Facility Registry ID: 110000603847  
Air Operating Status Code: OPR  
Default Air Classification Code: MAJ  
Air Program: New Source Performance Standards  
Activity Date: 2016-04-28 00:00:00  
Activity Status Date: 2016-05-04 00:50:26  
Activity Group: Compliance Monitoring

Map ID  
Direction  
Distance  
Elevation

MAP FINDINGS

Site

Database(s)

EDR ID Number  
EPA ID Number

**KIMBERLY CLARK PA LLC (Continued)**

**1000421465**

Activity Type: Inspection/Evaluation  
Activity Status: Active  
  
Region Code: 03  
Programmatic ID: AIR PA000240406  
Facility Registry ID: 110000603847  
Air Operating Status Code: OPR  
Default Air Classification Code: MAJ  
Air Program: New Source Performance Standards  
Activity Date: 2016-05-24 00:00:00  
Activity Status Date: 2016-06-01 00:39:13  
Activity Group: Compliance Monitoring  
Activity Type: Inspection/Evaluation  
Activity Status: Active

Region Code: 03  
Programmatic ID: AIR PA000240406  
Facility Registry ID: 110000603847  
Air Operating Status Code: OPR  
Default Air Classification Code: MAJ  
Air Program: New Source Performance Standards  
Activity Date: 2016-05-24 00:00:00  
Activity Status Date: 2016-06-01 00:39:16  
Activity Group: Compliance Monitoring  
Activity Type: Inspection/Evaluation  
Activity Status: Active

Region Code: 03  
Programmatic ID: AIR PA000240406  
Facility Registry ID: 110000603847  
Air Operating Status Code: OPR  
Default Air Classification Code: MAJ  
Air Program: New Source Performance Standards  
Activity Date: 2016-05-26 00:00:00  
Activity Status Date: 2016-06-01 00:39:21  
Activity Group: Compliance Monitoring  
Activity Type: Inspection/Evaluation  
Activity Status: Active

Region Code: 03  
Programmatic ID: AIR PA000240406  
Facility Registry ID: 110000603847  
Air Operating Status Code: OPR  
Default Air Classification Code: MAJ  
Air Program: New Source Performance Standards  
Activity Date: 2016-05-27 00:00:00  
Activity Status Date: 2016-06-01 00:39:34  
Activity Group: Compliance Monitoring  
Activity Type: Inspection/Evaluation  
Activity Status: Active

Region Code: 03  
Programmatic ID: AIR PA000240406  
Facility Registry ID: 110000603847  
Air Operating Status Code: OPR  
Default Air Classification Code: MAJ  
Air Program: New Source Performance Standards

Map ID  
Direction  
Distance  
Elevation

MAP FINDINGS

Site

Database(s)

EDR ID Number  
EPA ID Number

**KIMBERLY CLARK PA LLC (Continued)**

**1000421465**

Activity Date: 2016-06-02 00:00:00  
Activity Status Date: 2016-09-07 01:04:05  
Activity Group: Compliance Monitoring  
Activity Type: Inspection/Evaluation  
Activity Status: Active

Region Code: 03  
Programmatic ID: AIR PA000240406  
Facility Registry ID: 110000603847  
Air Operating Status Code: OPR  
Default Air Classification Code: MAJ  
Air Program: New Source Performance Standards  
Activity Date: 2016-07-21 00:00:00  
Activity Status Date: 2016-07-27 00:48:55  
Activity Group: Compliance Monitoring  
Activity Type: Inspection/Evaluation  
Activity Status: Active

Region Code: 03  
Programmatic ID: AIR PA000240406  
Facility Registry ID: 110000603847  
Air Operating Status Code: OPR  
Default Air Classification Code: MAJ  
Air Program: New Source Performance Standards  
Activity Date: 1986-11-24 00:00:00  
Activity Status Date: Not reported  
Activity Group: Compliance Monitoring  
Activity Type: Inspection/Evaluation  
Activity Status: Not reported

Region Code: 03  
Programmatic ID: AIR PA000240406  
Facility Registry ID: 110000603847  
Air Operating Status Code: OPR  
Default Air Classification Code: MAJ  
Air Program: New Source Performance Standards  
Activity Date: 1987-05-28 00:00:00  
Activity Status Date: Not reported  
Activity Group: Compliance Monitoring  
Activity Type: Inspection/Evaluation  
Activity Status: Not reported

Region Code: 03  
Programmatic ID: AIR PA000240406  
Facility Registry ID: 110000603847  
Air Operating Status Code: OPR  
Default Air Classification Code: MAJ  
Air Program: New Source Performance Standards  
Activity Date: 1988-01-15 00:00:00  
Activity Status Date: Not reported  
Activity Group: Compliance Monitoring  
Activity Type: Inspection/Evaluation  
Activity Status: Not reported

Region Code: 03  
Programmatic ID: AIR PA000240406  
Facility Registry ID: 110000603847



Map ID  
Direction  
Distance  
Elevation

MAP FINDINGS

Site

Database(s)

EDR ID Number  
EPA ID Number

**KIMBERLY CLARK PA LLC (Continued)**

**1000421465**

Air Operating Status Code: OPR  
Default Air Classification Code: MAJ  
Air Program: New Source Performance Standards  
Activity Date: 1988-07-14 00:00:00  
Activity Status Date: Not reported  
Activity Group: Compliance Monitoring  
Activity Type: Inspection/Evaluation  
Activity Status: Not reported

Region Code: 03  
Programmatic ID: AIR PA000240406  
Facility Registry ID: 110000603847  
Air Operating Status Code: OPR  
Default Air Classification Code: MAJ  
Air Program: New Source Performance Standards  
Activity Date: 1989-01-18 00:00:00  
Activity Status Date: Not reported  
Activity Group: Compliance Monitoring  
Activity Type: Inspection/Evaluation  
Activity Status: Not reported

Region Code: 03  
Programmatic ID: AIR PA000240406  
Facility Registry ID: 110000603847  
Air Operating Status Code: OPR  
Default Air Classification Code: MAJ  
Air Program: New Source Performance Standards  
Activity Date: 1990-02-27 00:00:00  
Activity Status Date: Not reported  
Activity Group: Compliance Monitoring  
Activity Type: Inspection/Evaluation  
Activity Status: Not reported

Region Code: 03  
Programmatic ID: AIR PA000240406  
Facility Registry ID: 110000603847  
Air Operating Status Code: OPR  
Default Air Classification Code: MAJ  
Air Program: New Source Performance Standards  
Activity Date: 1991-03-06 00:00:00  
Activity Status Date: Not reported  
Activity Group: Compliance Monitoring  
Activity Type: Inspection/Evaluation  
Activity Status: Not reported

Region Code: 03  
Programmatic ID: AIR PA000240406  
Facility Registry ID: 110000603847  
Air Operating Status Code: OPR  
Default Air Classification Code: MAJ  
Air Program: New Source Performance Standards  
Activity Date: 1992-03-25 00:00:00  
Activity Status Date: Not reported  
Activity Group: Compliance Monitoring  
Activity Type: Inspection/Evaluation  
Activity Status: Not reported

Map ID  
Direction  
Distance  
Elevation

MAP FINDINGS

Site

Database(s)

EDR ID Number  
EPA ID Number

**KIMBERLY CLARK PA LLC (Continued)**

**1000421465**

Region Code: 03  
Programmatic ID: AIR PA000240406  
Facility Registry ID: 110000603847  
Air Operating Status Code: OPR  
Default Air Classification Code: MAJ  
Air Program: New Source Performance Standards  
Activity Date: 1993-03-12 00:00:00  
Activity Status Date: Not reported  
Activity Group: Compliance Monitoring  
Activity Type: Inspection/Evaluation  
Activity Status: Not reported

Region Code: 03  
Programmatic ID: AIR PA000240406  
Facility Registry ID: 110000603847  
Air Operating Status Code: OPR  
Default Air Classification Code: MAJ  
Air Program: New Source Performance Standards  
Activity Date: 1994-03-16 00:00:00  
Activity Status Date: Not reported  
Activity Group: Compliance Monitoring  
Activity Type: Inspection/Evaluation  
Activity Status: Not reported

Region Code: 03  
Programmatic ID: AIR PA000240406  
Facility Registry ID: 110000603847  
Air Operating Status Code: OPR  
Default Air Classification Code: MAJ  
Air Program: New Source Performance Standards  
Activity Date: 1994-11-14 00:00:00  
Activity Status Date: Not reported  
Activity Group: Compliance Monitoring  
Activity Type: Inspection/Evaluation  
Activity Status: Not reported

Region Code: 03  
Programmatic ID: AIR PA000240406  
Facility Registry ID: 110000603847  
Air Operating Status Code: OPR  
Default Air Classification Code: MAJ  
Air Program: New Source Performance Standards  
Activity Date: 1995-09-15 00:00:00  
Activity Status Date: Not reported  
Activity Group: Compliance Monitoring  
Activity Type: Inspection/Evaluation  
Activity Status: Not reported

Region Code: 03  
Programmatic ID: AIR PA000240406  
Facility Registry ID: 110000603847  
Air Operating Status Code: OPR  
Default Air Classification Code: MAJ  
Air Program: New Source Performance Standards  
Activity Date: 1995-10-05 00:00:00  
Activity Status Date: Not reported  
Activity Group: Compliance Monitoring

Map ID  
Direction  
Distance  
Elevation

MAP FINDINGS

Site

Database(s)

EDR ID Number  
EPA ID Number

**KIMBERLY CLARK PA LLC (Continued)**

**1000421465**

Activity Type: Inspection/Evaluation  
Activity Status: Not reported

Region Code: 03  
Programmatic ID: AIR PA000240406  
Facility Registry ID: 110000603847  
Air Operating Status Code: OPR  
Default Air Classification Code: MAJ  
Air Program: New Source Performance Standards  
Activity Date: 1995-12-06 00:00:00  
Activity Status Date: Not reported  
Activity Group: Compliance Monitoring  
Activity Type: Inspection/Evaluation  
Activity Status: Not reported

Region Code: 03  
Programmatic ID: AIR PA000240406  
Facility Registry ID: 110000603847  
Air Operating Status Code: OPR  
Default Air Classification Code: MAJ  
Air Program: New Source Performance Standards  
Activity Date: 1996-02-22 00:00:00  
Activity Status Date: Not reported  
Activity Group: Compliance Monitoring  
Activity Type: Inspection/Evaluation  
Activity Status: Not reported

Region Code: 03  
Programmatic ID: AIR PA000240406  
Facility Registry ID: 110000603847  
Air Operating Status Code: OPR  
Default Air Classification Code: MAJ  
Air Program: New Source Performance Standards  
Activity Date: 1996-03-25 00:00:00  
Activity Status Date: Not reported  
Activity Group: Compliance Monitoring  
Activity Type: Inspection/Evaluation  
Activity Status: Not reported

Region Code: 03  
Programmatic ID: AIR PA000240406  
Facility Registry ID: 110000603847  
Air Operating Status Code: OPR  
Default Air Classification Code: MAJ  
Air Program: New Source Performance Standards  
Activity Date: 1996-08-01 00:00:00  
Activity Status Date: Not reported  
Activity Group: Compliance Monitoring  
Activity Type: Inspection/Evaluation  
Activity Status: Not reported

Region Code: 03  
Programmatic ID: AIR PA000240406  
Facility Registry ID: 110000603847  
Air Operating Status Code: OPR  
Default Air Classification Code: MAJ  
Air Program: New Source Performance Standards

Map ID  
Direction  
Distance  
Elevation

MAP FINDINGS

Site

Database(s)

EDR ID Number  
EPA ID Number

**KIMBERLY CLARK PA LLC (Continued)**

**1000421465**

Activity Date: 1996-09-05 00:00:00  
Activity Status Date: Not reported  
Activity Group: Compliance Monitoring  
Activity Type: Inspection/Evaluation  
Activity Status: Not reported

Region Code: 03  
Programmatic ID: AIR PA000240406  
Facility Registry ID: 110000603847  
Air Operating Status Code: OPR  
Default Air Classification Code: MAJ  
Air Program: New Source Performance Standards  
Activity Date: 1997-03-10 00:00:00  
Activity Status Date: Not reported  
Activity Group: Compliance Monitoring  
Activity Type: Inspection/Evaluation  
Activity Status: Not reported

Region Code: 03  
Programmatic ID: AIR PA000240406  
Facility Registry ID: 110000603847  
Air Operating Status Code: OPR  
Default Air Classification Code: MAJ  
Air Program: New Source Performance Standards  
Activity Date: 1999-10-27 00:00:00  
Activity Status Date: Not reported  
Activity Group: Compliance Monitoring  
Activity Type: Inspection/Evaluation  
Activity Status: Not reported

Region Code: 03  
Programmatic ID: AIR PA000240406  
Facility Registry ID: 110000603847  
Air Operating Status Code: OPR  
Default Air Classification Code: MAJ  
Air Program: New Source Performance Standards  
Activity Date: 2001-10-16 00:00:00  
Activity Status Date: Not reported  
Activity Group: Compliance Monitoring  
Activity Type: Inspection/Evaluation  
Activity Status: Not reported

Region Code: 03  
Programmatic ID: AIR PA000240406  
Facility Registry ID: 110000603847  
Air Operating Status Code: OPR  
Default Air Classification Code: MAJ  
Air Program: New Source Performance Standards  
Activity Date: 2007-04-26 00:00:00  
Activity Status Date: Not reported  
Activity Group: Compliance Monitoring  
Activity Type: Inspection/Evaluation  
Activity Status: Not reported

Region Code: 03  
Programmatic ID: AIR PA000240406  
Facility Registry ID: 110000603847

Map ID  
Direction  
Distance  
Elevation

MAP FINDINGS

Site

Database(s)

EDR ID Number  
EPA ID Number

**KIMBERLY CLARK PA LLC (Continued)**

**1000421465**

Air Operating Status Code: OPR  
Default Air Classification Code: MAJ  
Air Program: New Source Performance Standards  
Activity Date: 2011-01-11 00:00:00  
Activity Status Date: Not reported  
Activity Group: Compliance Monitoring  
Activity Type: Inspection/Evaluation  
Activity Status: Not reported

Region Code: 03  
Programmatic ID: AIR PA000240406  
Facility Registry ID: 110000603847  
Air Operating Status Code: OPR  
Default Air Classification Code: MAJ  
Air Program: New Source Performance Standards  
Activity Date: 1988-11-02 00:00:00  
Activity Status Date: 1988-11-02 00:00:00  
Activity Group: Enforcement Action  
Activity Type: Administrative - Formal  
Activity Status: Final Order Issued

Region Code: 03  
Programmatic ID: AIR PA000240406  
Facility Registry ID: 110000603847  
Air Operating Status Code: OPR  
Default Air Classification Code: MAJ  
Air Program: New Source Performance Standards  
Activity Date: 1989-04-03 00:00:00  
Activity Status Date: 1989-04-03 00:00:00  
Activity Group: Enforcement Action  
Activity Type: Administrative - Formal  
Activity Status: Final Order Issued

Region Code: 03  
Programmatic ID: AIR PA000240406  
Facility Registry ID: 110000603847  
Air Operating Status Code: OPR  
Default Air Classification Code: MAJ  
Air Program: New Source Performance Standards  
Activity Date: 1989-07-26 00:00:00  
Activity Status Date: 1989-07-26 00:00:00  
Activity Group: Enforcement Action  
Activity Type: Administrative - Formal  
Activity Status: Final Order Issued

Region Code: 03  
Programmatic ID: AIR PA000240406  
Facility Registry ID: 110000603847  
Air Operating Status Code: OPR  
Default Air Classification Code: MAJ  
Air Program: New Source Performance Standards  
Activity Date: 1990-03-01 00:00:00  
Activity Status Date: 1990-03-01 00:00:00  
Activity Group: Enforcement Action  
Activity Type: Administrative - Formal  
Activity Status: Final Order Issued

Map ID  
Direction  
Distance  
Elevation

MAP FINDINGS

Site

Database(s)

EDR ID Number  
EPA ID Number

**KIMBERLY CLARK PA LLC (Continued)**

**1000421465**

Region Code: 03  
Programmatic ID: AIR PA000240406  
Facility Registry ID: 110000603847  
Air Operating Status Code: OPR  
Default Air Classification Code: MAJ  
Air Program: New Source Performance Standards  
Activity Date: 2001-05-03 00:00:00  
Activity Status Date: 2001-05-03 00:00:00  
Activity Group: Enforcement Action  
Activity Type: Administrative - Formal  
Activity Status: Resolved

Region Code: 03  
Programmatic ID: AIR PA000240406  
Facility Registry ID: 110000603847  
Air Operating Status Code: OPR  
Default Air Classification Code: MAJ  
Air Program: New Source Performance Standards  
Activity Date: 2008-06-26 00:00:00  
Activity Status Date: 2008-06-26 00:00:00  
Activity Group: Enforcement Action  
Activity Type: Administrative - Formal  
Activity Status: Resolved

Region Code: 03  
Programmatic ID: AIR PA000240406  
Facility Registry ID: 110000603847  
Air Operating Status Code: OPR  
Default Air Classification Code: MAJ  
Air Program: New Source Performance Standards  
Activity Date: 2010-04-08 00:00:00  
Activity Status Date: 2010-04-08 00:00:00  
Activity Group: Enforcement Action  
Activity Type: Administrative - Formal  
Activity Status: Resolved

Region Code: 03  
Programmatic ID: AIR PA000240406  
Facility Registry ID: 110000603847  
Air Operating Status Code: OPR  
Default Air Classification Code: MAJ  
Air Program: New Source Performance Standards  
Activity Date: 2011-05-19 00:00:00  
Activity Status Date: 2011-05-19 00:00:00  
Activity Group: Enforcement Action  
Activity Type: Administrative - Formal  
Activity Status: Resolved

Region Code: 03  
Programmatic ID: AIR PA000240406  
Facility Registry ID: 110000603847  
Air Operating Status Code: OPR  
Default Air Classification Code: MAJ  
Air Program: New Source Performance Standards  
Activity Date: 2016-08-23 00:00:00  
Activity Status Date: 2016-08-23 00:00:00  
Activity Group: Enforcement Action

Map ID  
Direction  
Distance  
Elevation

MAP FINDINGS

Site

Database(s)

EDR ID Number  
EPA ID Number

**KIMBERLY CLARK PA LLC (Continued)**

**1000421465**

Activity Type: Administrative - Formal  
Activity Status: Resolved  
  
Region Code: 03  
Programmatic ID: AIR PA000240406  
Facility Registry ID: 110000603847  
Air Operating Status Code: OPR  
Default Air Classification Code: MAJ  
Air Program: New Source Performance Standards  
Activity Date: 1989-03-16 00:00:00  
Activity Status Date: 1989-03-16 00:00:00  
Activity Group: Enforcement Action  
Activity Type: Administrative - Informal  
Activity Status: Achieved

Region Code: 03  
Programmatic ID: AIR PA000240406  
Facility Registry ID: 110000603847  
Air Operating Status Code: OPR  
Default Air Classification Code: MAJ  
Air Program: New Source Performance Standards  
Activity Date: 1989-06-12 00:00:00  
Activity Status Date: 1989-06-12 00:00:00  
Activity Group: Enforcement Action  
Activity Type: Administrative - Informal  
Activity Status: Achieved

Region Code: 03  
Programmatic ID: AIR PA000240406  
Facility Registry ID: 110000603847  
Air Operating Status Code: OPR  
Default Air Classification Code: MAJ  
Air Program: New Source Performance Standards  
Activity Date: 1996-04-02 00:00:00  
Activity Status Date: 1996-04-02 00:00:00  
Activity Group: Enforcement Action  
Activity Type: Administrative - Informal  
Activity Status: Achieved

Region Code: 03  
Programmatic ID: AIR PA000240406  
Facility Registry ID: 110000603847  
Air Operating Status Code: OPR  
Default Air Classification Code: MAJ  
Air Program: New Source Performance Standards  
Activity Date: 1997-03-24 00:00:00  
Activity Status Date: 1997-03-24 00:00:00  
Activity Group: Enforcement Action  
Activity Type: Administrative - Informal  
Activity Status: Achieved

Region Code: 03  
Programmatic ID: AIR PA000240406  
Facility Registry ID: 110000603847  
Air Operating Status Code: OPR  
Default Air Classification Code: MAJ  
Air Program: New Source Performance Standards

Map ID  
Direction  
Distance  
Elevation

MAP FINDINGS

Site

Database(s)

EDR ID Number  
EPA ID Number

**KIMBERLY CLARK PA LLC (Continued)**

**1000421465**

Activity Date: 1997-09-16 00:00:00  
Activity Status Date: 1997-09-16 00:00:00  
Activity Group: Enforcement Action  
Activity Type: Administrative - Informal  
Activity Status: Achieved

Region Code: 03  
Programmatic ID: AIR PA000240406  
Facility Registry ID: 110000603847  
Air Operating Status Code: OPR  
Default Air Classification Code: MAJ  
Air Program: New Source Performance Standards  
Activity Date: 1998-08-13 00:00:00  
Activity Status Date: 1998-08-13 00:00:00  
Activity Group: Enforcement Action  
Activity Type: Administrative - Informal  
Activity Status: Achieved

Region Code: 03  
Programmatic ID: AIR PA000240406  
Facility Registry ID: 110000603847  
Air Operating Status Code: OPR  
Default Air Classification Code: MAJ  
Air Program: New Source Performance Standards  
Activity Date: 2000-05-08 00:00:00  
Activity Status Date: 2000-05-08 00:00:00  
Activity Group: Enforcement Action  
Activity Type: Administrative - Informal  
Activity Status: Achieved

Region Code: 03  
Programmatic ID: AIR PA000240406  
Facility Registry ID: 110000603847  
Air Operating Status Code: OPR  
Default Air Classification Code: MAJ  
Air Program: New Source Performance Standards  
Activity Date: 2000-08-03 00:00:00  
Activity Status Date: 2000-08-03 00:00:00  
Activity Group: Enforcement Action  
Activity Type: Administrative - Informal  
Activity Status: Achieved

Region Code: 03  
Programmatic ID: AIR PA000240406  
Facility Registry ID: 110000603847  
Air Operating Status Code: OPR  
Default Air Classification Code: MAJ  
Air Program: New Source Performance Standards  
Activity Date: 2007-06-01 00:00:00  
Activity Status Date: 2007-06-01 00:00:00  
Activity Group: Enforcement Action  
Activity Type: Administrative - Informal  
Activity Status: Achieved

Region Code: 03  
Programmatic ID: AIR PA000240406  
Facility Registry ID: 110000603847



Map ID  
Direction  
Distance  
Elevation

MAP FINDINGS

Site

Database(s)

EDR ID Number  
EPA ID Number

**KIMBERLY CLARK PA LLC (Continued)**

**1000421465**

Air Operating Status Code: OPR  
Default Air Classification Code: MAJ  
Air Program: New Source Performance Standards  
Activity Date: 2007-09-17 00:00:00  
Activity Status Date: 2007-09-17 00:00:00  
Activity Group: Enforcement Action  
Activity Type: Administrative - Informal  
Activity Status: Achieved

Region Code: 03  
Programmatic ID: AIR PA000240406  
Facility Registry ID: 110000603847  
Air Operating Status Code: OPR  
Default Air Classification Code: MAJ  
Air Program: New Source Performance Standards  
Activity Date: 2008-09-09 00:00:00  
Activity Status Date: 2008-09-09 00:00:00  
Activity Group: Enforcement Action  
Activity Type: Administrative - Informal  
Activity Status: Achieved

Region Code: 03  
Programmatic ID: AIR PA000240406  
Facility Registry ID: 110000603847  
Air Operating Status Code: OPR  
Default Air Classification Code: MAJ  
Air Program: New Source Performance Standards  
Activity Date: 2009-11-02 00:00:00  
Activity Status Date: 2009-11-02 00:00:00  
Activity Group: Enforcement Action  
Activity Type: Administrative - Informal  
Activity Status: Achieved

Region Code: 03  
Programmatic ID: AIR PA000240406  
Facility Registry ID: 110000603847  
Air Operating Status Code: OPR  
Default Air Classification Code: MAJ  
Air Program: New Source Performance Standards  
Activity Date: 2010-09-29 00:00:00  
Activity Status Date: 2010-09-29 00:00:00  
Activity Group: Enforcement Action  
Activity Type: Administrative - Informal  
Activity Status: Achieved

Region Code: 03  
Programmatic ID: AIR PA000240406  
Facility Registry ID: 110000603847  
Air Operating Status Code: OPR  
Default Air Classification Code: MAJ  
Air Program: Operating Permits  
Activity Date: 2011-06-07 00:00:00  
Activity Status Date: 2011-08-10 15:02:11  
Activity Group: Compliance Monitoring  
Activity Type: Inspection/Evaluation  
Activity Status: Active

Map ID  
Direction  
Distance  
Elevation

MAP FINDINGS

Site

Database(s)

EDR ID Number  
EPA ID Number

**KIMBERLY CLARK PA LLC (Continued)**

**1000421465**

Region Code: 03  
Programmatic ID: AIR PA000240406  
Facility Registry ID: 110000603847  
Air Operating Status Code: OPR  
Default Air Classification Code: MAJ  
Air Program: Prevention of Significant Deterioration of Air Quality  
Activity Date: Not reported  
Activity Status Date: 2001-05-02 00:00:00  
Activity Group: Case File  
Activity Type: Case File  
Activity Status: Resolved

Region Code: 03  
Programmatic ID: AIR PA000240406  
Facility Registry ID: 110000603847  
Air Operating Status Code: OPR  
Default Air Classification Code: MAJ  
Air Program: Prevention of Significant Deterioration of Air Quality  
Activity Date: 2001-06-27 00:00:00  
Activity Status Date: Not reported  
Activity Group: Compliance Monitoring  
Activity Type: Information Request  
Activity Status: Not reported

Region Code: 03  
Programmatic ID: AIR PA000240406  
Facility Registry ID: 110000603847  
Air Operating Status Code: OPR  
Default Air Classification Code: MAJ  
Air Program: Prevention of Significant Deterioration of Air Quality  
Activity Date: 1989-01-18 00:00:00  
Activity Status Date: Not reported  
Activity Group: Compliance Monitoring  
Activity Type: Inspection/Evaluation  
Activity Status: Not reported

Region Code: 03  
Programmatic ID: AIR PA000240406  
Facility Registry ID: 110000603847  
Air Operating Status Code: OPR  
Default Air Classification Code: MAJ  
Air Program: Prevention of Significant Deterioration of Air Quality  
Activity Date: 1990-02-27 00:00:00  
Activity Status Date: Not reported  
Activity Group: Compliance Monitoring  
Activity Type: Inspection/Evaluation  
Activity Status: Not reported

Region Code: 03  
Programmatic ID: AIR PA000240406  
Facility Registry ID: 110000603847  
Air Operating Status Code: OPR  
Default Air Classification Code: MAJ  
Air Program: Prevention of Significant Deterioration of Air Quality  
Activity Date: 1991-03-06 00:00:00  
Activity Status Date: Not reported  
Activity Group: Compliance Monitoring

Map ID  
Direction  
Distance  
Elevation

MAP FINDINGS

Site

Database(s)

EDR ID Number  
EPA ID Number

**KIMBERLY CLARK PA LLC (Continued)**

**1000421465**

Activity Type: Inspection/Evaluation  
Activity Status: Not reported  
  
Region Code: 03  
Programmatic ID: AIR PA000240406  
Facility Registry ID: 110000603847  
Air Operating Status Code: OPR  
Default Air Classification Code: MAJ  
Air Program: Prevention of Significant Deterioration of Air Quality  
Activity Date: 1992-03-25 00:00:00  
Activity Status Date: Not reported  
Activity Group: Compliance Monitoring  
Activity Type: Inspection/Evaluation  
Activity Status: Not reported

Region Code: 03  
Programmatic ID: AIR PA000240406  
Facility Registry ID: 110000603847  
Air Operating Status Code: OPR  
Default Air Classification Code: MAJ  
Air Program: Prevention of Significant Deterioration of Air Quality  
Activity Date: 1993-03-12 00:00:00  
Activity Status Date: Not reported  
Activity Group: Compliance Monitoring  
Activity Type: Inspection/Evaluation  
Activity Status: Not reported

Region Code: 03  
Programmatic ID: AIR PA000240406  
Facility Registry ID: 110000603847  
Air Operating Status Code: OPR  
Default Air Classification Code: MAJ  
Air Program: Prevention of Significant Deterioration of Air Quality  
Activity Date: 1994-03-16 00:00:00  
Activity Status Date: Not reported  
Activity Group: Compliance Monitoring  
Activity Type: Inspection/Evaluation  
Activity Status: Not reported

Region Code: 03  
Programmatic ID: AIR PA000240406  
Facility Registry ID: 110000603847  
Air Operating Status Code: OPR  
Default Air Classification Code: MAJ  
Air Program: Prevention of Significant Deterioration of Air Quality  
Activity Date: 1994-11-14 00:00:00  
Activity Status Date: Not reported  
Activity Group: Compliance Monitoring  
Activity Type: Inspection/Evaluation  
Activity Status: Not reported

Region Code: 03  
Programmatic ID: AIR PA000240406  
Facility Registry ID: 110000603847  
Air Operating Status Code: OPR  
Default Air Classification Code: MAJ  
Air Program: Prevention of Significant Deterioration of Air Quality

Map ID  
Direction  
Distance  
Elevation

MAP FINDINGS

Site

Database(s)

EDR ID Number  
EPA ID Number

**KIMBERLY CLARK PA LLC (Continued)**

**1000421465**

Activity Date: 1995-09-15 00:00:00  
Activity Status Date: Not reported  
Activity Group: Compliance Monitoring  
Activity Type: Inspection/Evaluation  
Activity Status: Not reported

Region Code: 03  
Programmatic ID: AIR PA000240406  
Facility Registry ID: 110000603847  
Air Operating Status Code: OPR  
Default Air Classification Code: MAJ  
Air Program: Prevention of Significant Deterioration of Air Quality  
Activity Date: 1995-10-05 00:00:00  
Activity Status Date: Not reported  
Activity Group: Compliance Monitoring  
Activity Type: Inspection/Evaluation  
Activity Status: Not reported

Region Code: 03  
Programmatic ID: AIR PA000240406  
Facility Registry ID: 110000603847  
Air Operating Status Code: OPR  
Default Air Classification Code: MAJ  
Air Program: Prevention of Significant Deterioration of Air Quality  
Activity Date: 1995-12-06 00:00:00  
Activity Status Date: Not reported  
Activity Group: Compliance Monitoring  
Activity Type: Inspection/Evaluation  
Activity Status: Not reported

Region Code: 03  
Programmatic ID: AIR PA000240406  
Facility Registry ID: 110000603847  
Air Operating Status Code: OPR  
Default Air Classification Code: MAJ  
Air Program: Prevention of Significant Deterioration of Air Quality  
Activity Date: 1996-02-22 00:00:00  
Activity Status Date: Not reported  
Activity Group: Compliance Monitoring  
Activity Type: Inspection/Evaluation  
Activity Status: Not reported

Region Code: 03  
Programmatic ID: AIR PA000240406  
Facility Registry ID: 110000603847  
Air Operating Status Code: OPR  
Default Air Classification Code: MAJ  
Air Program: Prevention of Significant Deterioration of Air Quality  
Activity Date: 1996-03-25 00:00:00  
Activity Status Date: Not reported  
Activity Group: Compliance Monitoring  
Activity Type: Inspection/Evaluation  
Activity Status: Not reported

Region Code: 03  
Programmatic ID: AIR PA000240406  
Facility Registry ID: 110000603847

Map ID  
Direction  
Distance  
Elevation

MAP FINDINGS

Site

Database(s)

EDR ID Number  
EPA ID Number

**KIMBERLY CLARK PA LLC (Continued)**

**1000421465**

Air Operating Status Code: OPR  
Default Air Classification Code: MAJ  
Air Program: Prevention of Significant Deterioration of Air Quality  
Activity Date: 1996-08-01 00:00:00  
Activity Status Date: Not reported  
Activity Group: Compliance Monitoring  
Activity Type: Inspection/Evaluation  
Activity Status: Not reported

Region Code: 03  
Programmatic ID: AIR PA000240406  
Facility Registry ID: 110000603847  
Air Operating Status Code: OPR  
Default Air Classification Code: MAJ  
Air Program: Prevention of Significant Deterioration of Air Quality  
Activity Date: 1996-09-05 00:00:00  
Activity Status Date: Not reported  
Activity Group: Compliance Monitoring  
Activity Type: Inspection/Evaluation  
Activity Status: Not reported

Region Code: 03  
Programmatic ID: AIR PA000240406  
Facility Registry ID: 110000603847  
Air Operating Status Code: OPR  
Default Air Classification Code: MAJ  
Air Program: Prevention of Significant Deterioration of Air Quality  
Activity Date: 1997-03-10 00:00:00  
Activity Status Date: Not reported  
Activity Group: Compliance Monitoring  
Activity Type: Inspection/Evaluation  
Activity Status: Not reported

Region Code: 03  
Programmatic ID: AIR PA000240406  
Facility Registry ID: 110000603847  
Air Operating Status Code: OPR  
Default Air Classification Code: MAJ  
Air Program: Prevention of Significant Deterioration of Air Quality  
Activity Date: 1999-10-27 00:00:00  
Activity Status Date: Not reported  
Activity Group: Compliance Monitoring  
Activity Type: Inspection/Evaluation  
Activity Status: Not reported

Region Code: 03  
Programmatic ID: AIR PA000240406  
Facility Registry ID: 110000603847  
Air Operating Status Code: OPR  
Default Air Classification Code: MAJ  
Air Program: Prevention of Significant Deterioration of Air Quality  
Activity Date: 2001-10-16 00:00:00  
Activity Status Date: Not reported  
Activity Group: Compliance Monitoring  
Activity Type: Inspection/Evaluation  
Activity Status: Not reported

Map ID  
Direction  
Distance  
Elevation

MAP FINDINGS

Site

Database(s)

EDR ID Number  
EPA ID Number

**KIMBERLY CLARK PA LLC (Continued)**

**1000421465**

Region Code: 03  
Programmatic ID: AIR PA000240406  
Facility Registry ID: 110000603847  
Air Operating Status Code: OPR  
Default Air Classification Code: MAJ  
Air Program: Prevention of Significant Deterioration of Air Quality  
Activity Date: 1989-03-16 00:00:00  
Activity Status Date: 1989-03-16 00:00:00  
Activity Group: Enforcement Action  
Activity Type: Administrative - Informal  
Activity Status: Achieved

Region Code: 03  
Programmatic ID: AIR PA000240406  
Facility Registry ID: 110000603847  
Air Operating Status Code: OPR  
Default Air Classification Code: MAJ  
Air Program: Prevention of Significant Deterioration of Air Quality  
Activity Date: 1996-04-02 00:00:00  
Activity Status Date: 1996-04-02 00:00:00  
Activity Group: Enforcement Action  
Activity Type: Administrative - Informal  
Activity Status: Achieved

Region Code: 03  
Programmatic ID: AIR PA000240406  
Facility Registry ID: 110000603847  
Air Operating Status Code: OPR  
Default Air Classification Code: MAJ  
Air Program: Prevention of Significant Deterioration of Air Quality  
Activity Date: 1997-03-24 00:00:00  
Activity Status Date: 1997-03-24 00:00:00  
Activity Group: Enforcement Action  
Activity Type: Administrative - Informal  
Activity Status: Achieved

Region Code: 03  
Programmatic ID: AIR PA000240406  
Facility Registry ID: 110000603847  
Air Operating Status Code: OPR  
Default Air Classification Code: MAJ  
Air Program: State Implementation Plan for National Primary and Secondary Ambient Air Quality Standards  
Activity Date: Not reported  
Activity Status Date: 1998-06-17 00:00:00  
Activity Group: Case File  
Activity Type: Case File  
Activity Status: Resolved

Region Code: 03  
Programmatic ID: AIR PA000240406  
Facility Registry ID: 110000603847  
Air Operating Status Code: OPR  
Default Air Classification Code: MAJ  
Air Program: State Implementation Plan for National Primary and Secondary Ambient Air Quality Standards  
Activity Date: Not reported  
Activity Status Date: 2001-05-02 00:00:00  
Activity Group: Case File

Map ID  
Direction  
Distance  
Elevation

MAP FINDINGS

Site

Database(s)

EDR ID Number  
EPA ID Number

**KIMBERLY CLARK PA LLC (Continued)**

**1000421465**

Activity Type: Case File  
Activity Status: Resolved

Region Code: 03  
Programmatic ID: AIR PA000240406  
Facility Registry ID: 110000603847  
Air Operating Status Code: OPR  
Default Air Classification Code: MAJ  
Air Program: State Implementation Plan for National Primary and Secondary Ambient Air Quality Standards  
Activity Date: Not reported  
Activity Status Date: 2007-09-27 00:00:00  
Activity Group: Case File  
Activity Type: Case File  
Activity Status: Resolved

Region Code: 03  
Programmatic ID: AIR PA000240406  
Facility Registry ID: 110000603847  
Air Operating Status Code: OPR  
Default Air Classification Code: MAJ  
Air Program: State Implementation Plan for National Primary and Secondary Ambient Air Quality Standards  
Activity Date: Not reported  
Activity Status Date: 2008-06-26 00:00:00  
Activity Group: Case File  
Activity Type: Case File  
Activity Status: Resolved

Region Code: 03  
Programmatic ID: AIR PA000240406  
Facility Registry ID: 110000603847  
Air Operating Status Code: OPR  
Default Air Classification Code: MAJ  
Air Program: State Implementation Plan for National Primary and Secondary Ambient Air Quality Standards  
Activity Date: Not reported  
Activity Status Date: 2011-05-19 00:00:00  
Activity Group: Case File  
Activity Type: Case File  
Activity Status: Resolved

Region Code: 03  
Programmatic ID: AIR PA000240406  
Facility Registry ID: 110000603847  
Air Operating Status Code: OPR  
Default Air Classification Code: MAJ  
Air Program: State Implementation Plan for National Primary and Secondary Ambient Air Quality Standards  
Activity Date: 2001-06-27 00:00:00  
Activity Status Date: Not reported  
Activity Group: Compliance Monitoring  
Activity Type: Information Request  
Activity Status: Not reported

Region Code: 03  
Programmatic ID: AIR PA000240406  
Facility Registry ID: 110000603847  
Air Operating Status Code: OPR  
Default Air Classification Code: MAJ  
Air Program: State Implementation Plan for National Primary and Secondary Ambient Air Quality Standards

Map ID  
Direction  
Distance  
Elevation

MAP FINDINGS

Site

Database(s)

EDR ID Number  
EPA ID Number

**KIMBERLY CLARK PA LLC (Continued)**

**1000421465**

Activity Date: 2001-11-20 00:00:00  
Activity Status Date: Not reported  
Activity Group: Compliance Monitoring  
Activity Type: Information Request  
Activity Status: Not reported

Region Code: 03  
Programmatic ID: AIR PA000240406  
Facility Registry ID: 110000603847  
Air Operating Status Code: OPR  
Default Air Classification Code: MAJ  
Air Program: State Implementation Plan for National Primary and Secondary Ambient Air Quality Standards  
Activity Date: 1997-03-19 00:00:00  
Activity Status Date: 2016-02-12 13:24:42  
Activity Group: Compliance Monitoring  
Activity Type: Inspection/Evaluation  
Activity Status: Active

Region Code: 03  
Programmatic ID: AIR PA000240406  
Facility Registry ID: 110000603847  
Air Operating Status Code: OPR  
Default Air Classification Code: MAJ  
Air Program: State Implementation Plan for National Primary and Secondary Ambient Air Quality Standards  
Activity Date: 1997-09-12 00:00:00  
Activity Status Date: 2016-02-12 13:23:13  
Activity Group: Compliance Monitoring  
Activity Type: Inspection/Evaluation  
Activity Status: Active

Region Code: 03  
Programmatic ID: AIR PA000240406  
Facility Registry ID: 110000603847  
Air Operating Status Code: OPR  
Default Air Classification Code: MAJ  
Air Program: State Implementation Plan for National Primary and Secondary Ambient Air Quality Standards  
Activity Date: 1997-09-23 00:00:00  
Activity Status Date: 2016-02-12 13:24:42  
Activity Group: Compliance Monitoring  
Activity Type: Inspection/Evaluation  
Activity Status: Active

Region Code: 03  
Programmatic ID: AIR PA000240406  
Facility Registry ID: 110000603847  
Air Operating Status Code: OPR  
Default Air Classification Code: MAJ  
Air Program: State Implementation Plan for National Primary and Secondary Ambient Air Quality Standards  
Activity Date: 1997-12-30 00:00:00  
Activity Status Date: 2016-02-12 13:24:42  
Activity Group: Compliance Monitoring  
Activity Type: Inspection/Evaluation  
Activity Status: Active

Region Code: 03  
Programmatic ID: AIR PA000240406  
Facility Registry ID: 110000603847



Map ID  
Direction  
Distance  
Elevation

MAP FINDINGS

Site

Database(s)

EDR ID Number  
EPA ID Number

**KIMBERLY CLARK PA LLC (Continued)**

**1000421465**

Air Operating Status Code: OPR  
Default Air Classification Code: MAJ  
Air Program: State Implementation Plan for National Primary and Secondary Ambient Air Quality Standards  
Activity Date: 1998-04-14 00:00:00  
Activity Status Date: 2016-02-12 13:24:42  
Activity Group: Compliance Monitoring  
Activity Type: Inspection/Evaluation  
Activity Status: Active

Region Code: 03  
Programmatic ID: AIR PA000240406  
Facility Registry ID: 110000603847  
Air Operating Status Code: OPR  
Default Air Classification Code: MAJ  
Air Program: State Implementation Plan for National Primary and Secondary Ambient Air Quality Standards  
Activity Date: 1998-07-08 00:00:00  
Activity Status Date: 2016-02-12 13:24:42  
Activity Group: Compliance Monitoring  
Activity Type: Inspection/Evaluation  
Activity Status: Active

Region Code: 03  
Programmatic ID: AIR PA000240406  
Facility Registry ID: 110000603847  
Air Operating Status Code: OPR  
Default Air Classification Code: MAJ  
Air Program: State Implementation Plan for National Primary and Secondary Ambient Air Quality Standards  
Activity Date: 1998-07-27 00:00:00  
Activity Status Date: 2016-02-12 13:24:03  
Activity Group: Compliance Monitoring  
Activity Type: Inspection/Evaluation  
Activity Status: Active

Region Code: 03  
Programmatic ID: AIR PA000240406  
Facility Registry ID: 110000603847  
Air Operating Status Code: OPR  
Default Air Classification Code: MAJ  
Air Program: State Implementation Plan for National Primary and Secondary Ambient Air Quality Standards  
Activity Date: 1998-07-28 00:00:00  
Activity Status Date: 2016-02-12 13:24:03  
Activity Group: Compliance Monitoring  
Activity Type: Inspection/Evaluation  
Activity Status: Active

Region Code: 03  
Programmatic ID: AIR PA000240406  
Facility Registry ID: 110000603847  
Air Operating Status Code: OPR  
Default Air Classification Code: MAJ  
Air Program: State Implementation Plan for National Primary and Secondary Ambient Air Quality Standards  
Activity Date: 1998-08-11 00:00:00  
Activity Status Date: 2016-02-12 13:24:47  
Activity Group: Compliance Monitoring  
Activity Type: Inspection/Evaluation  
Activity Status: Active

Map ID  
Direction  
Distance  
Elevation

MAP FINDINGS

Site

Database(s)

EDR ID Number  
EPA ID Number

**KIMBERLY CLARK PA LLC (Continued)**

**1000421465**

Region Code: 03  
Programmatic ID: AIR PA000240406  
Facility Registry ID: 110000603847  
Air Operating Status Code: OPR  
Default Air Classification Code: MAJ  
Air Program: State Implementation Plan for National Primary and Secondary Ambient Air Quality Standards  
Activity Date: 1998-09-25 00:00:00  
Activity Status Date: 2016-02-12 13:24:13  
Activity Group: Compliance Monitoring  
Activity Type: Inspection/Evaluation  
Activity Status: Active

Region Code: 03  
Programmatic ID: AIR PA000240406  
Facility Registry ID: 110000603847  
Air Operating Status Code: OPR  
Default Air Classification Code: MAJ  
Air Program: State Implementation Plan for National Primary and Secondary Ambient Air Quality Standards  
Activity Date: 1998-10-19 00:00:00  
Activity Status Date: 2016-02-12 13:24:42  
Activity Group: Compliance Monitoring  
Activity Type: Inspection/Evaluation  
Activity Status: Active

Region Code: 03  
Programmatic ID: AIR PA000240406  
Facility Registry ID: 110000603847  
Air Operating Status Code: OPR  
Default Air Classification Code: MAJ  
Air Program: State Implementation Plan for National Primary and Secondary Ambient Air Quality Standards  
Activity Date: 1999-01-11 00:00:00  
Activity Status Date: 2016-02-12 13:24:42  
Activity Group: Compliance Monitoring  
Activity Type: Inspection/Evaluation  
Activity Status: Active

Region Code: 03  
Programmatic ID: AIR PA000240406  
Facility Registry ID: 110000603847  
Air Operating Status Code: OPR  
Default Air Classification Code: MAJ  
Air Program: State Implementation Plan for National Primary and Secondary Ambient Air Quality Standards  
Activity Date: 1999-02-02 00:00:00  
Activity Status Date: 2016-02-12 13:25:56  
Activity Group: Compliance Monitoring  
Activity Type: Inspection/Evaluation  
Activity Status: Active

Region Code: 03  
Programmatic ID: AIR PA000240406  
Facility Registry ID: 110000603847  
Air Operating Status Code: OPR  
Default Air Classification Code: MAJ  
Air Program: State Implementation Plan for National Primary and Secondary Ambient Air Quality Standards  
Activity Date: 1999-02-22 00:00:00  
Activity Status Date: 2016-02-12 13:24:52  
Activity Group: Compliance Monitoring

Map ID  
Direction  
Distance  
Elevation

MAP FINDINGS

Site

Database(s)

EDR ID Number  
EPA ID Number

**KIMBERLY CLARK PA LLC (Continued)**

**1000421465**

Activity Type: Inspection/Evaluation  
Activity Status: Active

Region Code: 03  
Programmatic ID: AIR PA000240406  
Facility Registry ID: 110000603847  
Air Operating Status Code: OPR  
Default Air Classification Code: MAJ  
Air Program: State Implementation Plan for National Primary and Secondary Ambient Air Quality Standards  
Activity Date: 1999-06-24 00:00:00  
Activity Status Date: 2016-02-12 13:25:22  
Activity Group: Compliance Monitoring  
Activity Type: Inspection/Evaluation  
Activity Status: Active

Region Code: 03  
Programmatic ID: AIR PA000240406  
Facility Registry ID: 110000603847  
Air Operating Status Code: OPR  
Default Air Classification Code: MAJ  
Air Program: State Implementation Plan for National Primary and Secondary Ambient Air Quality Standards  
Activity Date: 1999-10-22 00:00:00  
Activity Status Date: 2016-02-12 13:26:21  
Activity Group: Compliance Monitoring  
Activity Type: Inspection/Evaluation  
Activity Status: Active

Region Code: 03  
Programmatic ID: AIR PA000240406  
Facility Registry ID: 110000603847  
Air Operating Status Code: OPR  
Default Air Classification Code: MAJ  
Air Program: State Implementation Plan for National Primary and Secondary Ambient Air Quality Standards  
Activity Date: 1999-10-27 00:00:00  
Activity Status Date: 2016-02-12 13:26:07  
Activity Group: Compliance Monitoring  
Activity Type: Inspection/Evaluation  
Activity Status: Active

Region Code: 03  
Programmatic ID: AIR PA000240406  
Facility Registry ID: 110000603847  
Air Operating Status Code: OPR  
Default Air Classification Code: MAJ  
Air Program: State Implementation Plan for National Primary and Secondary Ambient Air Quality Standards  
Activity Date: 1999-12-01 00:00:00  
Activity Status Date: 2016-02-12 13:26:08  
Activity Group: Compliance Monitoring  
Activity Type: Inspection/Evaluation  
Activity Status: Active

Region Code: 03  
Programmatic ID: AIR PA000240406  
Facility Registry ID: 110000603847  
Air Operating Status Code: OPR  
Default Air Classification Code: MAJ  
Air Program: State Implementation Plan for National Primary and Secondary Ambient Air Quality Standards

Map ID  
Direction  
Distance  
Elevation

MAP FINDINGS

Site

Database(s)

EDR ID Number  
EPA ID Number

**KIMBERLY CLARK PA LLC (Continued)**

**1000421465**

Activity Date: 2000-02-01 00:00:00  
Activity Status Date: 2016-02-12 13:26:49  
Activity Group: Compliance Monitoring  
Activity Type: Inspection/Evaluation  
Activity Status: Active

Region Code: 03  
Programmatic ID: AIR PA000240406  
Facility Registry ID: 110000603847  
Air Operating Status Code: OPR  
Default Air Classification Code: MAJ  
Air Program: State Implementation Plan for National Primary and Secondary Ambient Air Quality Standards  
Activity Date: 2000-02-03 00:00:00  
Activity Status Date: 2016-02-12 13:26:49  
Activity Group: Compliance Monitoring  
Activity Type: Inspection/Evaluation  
Activity Status: Active

Region Code: 03  
Programmatic ID: AIR PA000240406  
Facility Registry ID: 110000603847  
Air Operating Status Code: OPR  
Default Air Classification Code: MAJ  
Air Program: State Implementation Plan for National Primary and Secondary Ambient Air Quality Standards  
Activity Date: 2000-03-29 00:00:00  
Activity Status Date: 2016-02-12 13:27:12  
Activity Group: Compliance Monitoring  
Activity Type: Inspection/Evaluation  
Activity Status: Active

Region Code: 03  
Programmatic ID: AIR PA000240406  
Facility Registry ID: 110000603847  
Air Operating Status Code: OPR  
Default Air Classification Code: MAJ  
Air Program: State Implementation Plan for National Primary and Secondary Ambient Air Quality Standards  
Activity Date: 2000-04-03 00:00:00  
Activity Status Date: 2016-02-12 13:27:11  
Activity Group: Compliance Monitoring  
Activity Type: Inspection/Evaluation  
Activity Status: Active

Region Code: 03  
Programmatic ID: AIR PA000240406  
Facility Registry ID: 110000603847  
Air Operating Status Code: OPR  
Default Air Classification Code: MAJ  
Air Program: State Implementation Plan for National Primary and Secondary Ambient Air Quality Standards  
Activity Date: 2000-04-06 00:00:00  
Activity Status Date: 2016-02-12 13:27:23  
Activity Group: Compliance Monitoring  
Activity Type: Inspection/Evaluation  
Activity Status: Active

Region Code: 03  
Programmatic ID: AIR PA000240406  
Facility Registry ID: 110000603847

Map ID  
Direction  
Distance  
Elevation

MAP FINDINGS

Site

Database(s)

EDR ID Number  
EPA ID Number

**KIMBERLY CLARK PA LLC (Continued)**

**1000421465**

Air Operating Status Code: OPR  
Default Air Classification Code: MAJ  
Air Program: State Implementation Plan for National Primary and Secondary Ambient Air Quality Standards  
Activity Date: 2000-05-02 00:00:00  
Activity Status Date: 2016-02-12 13:28:04  
Activity Group: Compliance Monitoring  
Activity Type: Inspection/Evaluation  
Activity Status: Active

Region Code: 03  
Programmatic ID: AIR PA000240406  
Facility Registry ID: 110000603847  
Air Operating Status Code: OPR  
Default Air Classification Code: MAJ  
Air Program: State Implementation Plan for National Primary and Secondary Ambient Air Quality Standards  
Activity Date: 2000-05-15 00:00:00  
Activity Status Date: 2016-02-12 13:27:58  
Activity Group: Compliance Monitoring  
Activity Type: Inspection/Evaluation  
Activity Status: Active

Region Code: 03  
Programmatic ID: AIR PA000240406  
Facility Registry ID: 110000603847  
Air Operating Status Code: OPR  
Default Air Classification Code: MAJ  
Air Program: State Implementation Plan for National Primary and Secondary Ambient Air Quality Standards  
Activity Date: 2000-05-23 00:00:00  
Activity Status Date: 2016-02-12 13:28:04  
Activity Group: Compliance Monitoring  
Activity Type: Inspection/Evaluation  
Activity Status: Active

Region Code: 03  
Programmatic ID: AIR PA000240406  
Facility Registry ID: 110000603847  
Air Operating Status Code: OPR  
Default Air Classification Code: MAJ  
Air Program: State Implementation Plan for National Primary and Secondary Ambient Air Quality Standards  
Activity Date: 2000-12-07 00:00:00  
Activity Status Date: 2016-02-12 13:28:42  
Activity Group: Compliance Monitoring  
Activity Type: Inspection/Evaluation  
Activity Status: Active

Region Code: 03  
Programmatic ID: AIR PA000240406  
Facility Registry ID: 110000603847  
Air Operating Status Code: OPR  
Default Air Classification Code: MAJ  
Air Program: State Implementation Plan for National Primary and Secondary Ambient Air Quality Standards  
Activity Date: 2001-02-02 00:00:00  
Activity Status Date: 2016-02-12 13:28:58  
Activity Group: Compliance Monitoring  
Activity Type: Inspection/Evaluation  
Activity Status: Active

Map ID  
Direction  
Distance  
Elevation

MAP FINDINGS

Site

Database(s)

EDR ID Number  
EPA ID Number

**KIMBERLY CLARK PA LLC (Continued)**

**1000421465**

Region Code: 03  
Programmatic ID: AIR PA000240406  
Facility Registry ID: 110000603847  
Air Operating Status Code: OPR  
Default Air Classification Code: MAJ  
Air Program: State Implementation Plan for National Primary and Secondary Ambient Air Quality Standards  
Activity Date: 2001-10-16 00:00:00  
Activity Status Date: 2016-02-12 13:30:17  
Activity Group: Compliance Monitoring  
Activity Type: Inspection/Evaluation  
Activity Status: Active

Region Code: 03  
Programmatic ID: AIR PA000240406  
Facility Registry ID: 110000603847  
Air Operating Status Code: OPR  
Default Air Classification Code: MAJ  
Air Program: State Implementation Plan for National Primary and Secondary Ambient Air Quality Standards  
Activity Date: 2001-10-17 00:00:00  
Activity Status Date: 2016-02-12 13:30:17  
Activity Group: Compliance Monitoring  
Activity Type: Inspection/Evaluation  
Activity Status: Active

Region Code: 03  
Programmatic ID: AIR PA000240406  
Facility Registry ID: 110000603847  
Air Operating Status Code: OPR  
Default Air Classification Code: MAJ  
Air Program: State Implementation Plan for National Primary and Secondary Ambient Air Quality Standards  
Activity Date: 2001-11-07 00:00:00  
Activity Status Date: 2016-02-12 13:30:22  
Activity Group: Compliance Monitoring  
Activity Type: Inspection/Evaluation  
Activity Status: Active

Region Code: 03  
Programmatic ID: AIR PA000240406  
Facility Registry ID: 110000603847  
Air Operating Status Code: OPR  
Default Air Classification Code: MAJ  
Air Program: State Implementation Plan for National Primary and Secondary Ambient Air Quality Standards  
Activity Date: 2001-11-09 00:00:00  
Activity Status Date: 2016-02-12 13:30:21  
Activity Group: Compliance Monitoring  
Activity Type: Inspection/Evaluation  
Activity Status: Active

Region Code: 03  
Programmatic ID: AIR PA000240406  
Facility Registry ID: 110000603847  
Air Operating Status Code: OPR  
Default Air Classification Code: MAJ  
Air Program: State Implementation Plan for National Primary and Secondary Ambient Air Quality Standards  
Activity Date: 2001-11-09 00:00:00  
Activity Status Date: 2016-02-12 13:30:25  
Activity Group: Compliance Monitoring

Map ID  
Direction  
Distance  
Elevation

MAP FINDINGS

Site

Database(s)

EDR ID Number  
EPA ID Number

**KIMBERLY CLARK PA LLC (Continued)**

**1000421465**

Activity Type: Inspection/Evaluation  
Activity Status: Active

Region Code: 03  
Programmatic ID: AIR PA000240406  
Facility Registry ID: 110000603847  
Air Operating Status Code: OPR  
Default Air Classification Code: MAJ  
Air Program: State Implementation Plan for National Primary and Secondary Ambient Air Quality Standards  
Activity Date: 2001-12-14 00:00:00  
Activity Status Date: 2016-02-12 13:30:40  
Activity Group: Compliance Monitoring  
Activity Type: Inspection/Evaluation  
Activity Status: Active

Region Code: 03  
Programmatic ID: AIR PA000240406  
Facility Registry ID: 110000603847  
Air Operating Status Code: OPR  
Default Air Classification Code: MAJ  
Air Program: State Implementation Plan for National Primary and Secondary Ambient Air Quality Standards  
Activity Date: 2002-03-04 00:00:00  
Activity Status Date: 2016-02-12 13:30:53  
Activity Group: Compliance Monitoring  
Activity Type: Inspection/Evaluation  
Activity Status: Active

Region Code: 03  
Programmatic ID: AIR PA000240406  
Facility Registry ID: 110000603847  
Air Operating Status Code: OPR  
Default Air Classification Code: MAJ  
Air Program: State Implementation Plan for National Primary and Secondary Ambient Air Quality Standards  
Activity Date: 2002-03-22 00:00:00  
Activity Status Date: 2016-02-12 13:30:53  
Activity Group: Compliance Monitoring  
Activity Type: Inspection/Evaluation  
Activity Status: Active

Region Code: 03  
Programmatic ID: AIR PA000240406  
Facility Registry ID: 110000603847  
Air Operating Status Code: OPR  
Default Air Classification Code: MAJ  
Air Program: State Implementation Plan for National Primary and Secondary Ambient Air Quality Standards  
Activity Date: 2002-04-19 00:00:00  
Activity Status Date: 2016-02-12 13:31:25  
Activity Group: Compliance Monitoring  
Activity Type: Inspection/Evaluation  
Activity Status: Active

Region Code: 03  
Programmatic ID: AIR PA000240406  
Facility Registry ID: 110000603847  
Air Operating Status Code: OPR  
Default Air Classification Code: MAJ  
Air Program: State Implementation Plan for National Primary and Secondary Ambient Air Quality Standards

Map ID  
Direction  
Distance  
Elevation

MAP FINDINGS

Site

Database(s)

EDR ID Number  
EPA ID Number

**KIMBERLY CLARK PA LLC (Continued)**

**1000421465**

Activity Date: 2002-08-21 00:00:00  
Activity Status Date: 2016-02-12 13:31:25  
Activity Group: Compliance Monitoring  
Activity Type: Inspection/Evaluation  
Activity Status: Active

Region Code: 03  
Programmatic ID: AIR PA000240406  
Facility Registry ID: 110000603847  
Air Operating Status Code: OPR  
Default Air Classification Code: MAJ  
Air Program: State Implementation Plan for National Primary and Secondary Ambient Air Quality Standards  
Activity Date: 2002-11-04 00:00:00  
Activity Status Date: 2016-02-12 13:31:41  
Activity Group: Compliance Monitoring  
Activity Type: Inspection/Evaluation  
Activity Status: Active

Region Code: 03  
Programmatic ID: AIR PA000240406  
Facility Registry ID: 110000603847  
Air Operating Status Code: OPR  
Default Air Classification Code: MAJ  
Air Program: State Implementation Plan for National Primary and Secondary Ambient Air Quality Standards  
Activity Date: 2002-11-22 00:00:00  
Activity Status Date: 2016-02-12 13:49:27  
Activity Group: Compliance Monitoring  
Activity Type: Inspection/Evaluation  
Activity Status: Active

Region Code: 03  
Programmatic ID: AIR PA000240406  
Facility Registry ID: 110000603847  
Air Operating Status Code: OPR  
Default Air Classification Code: MAJ  
Air Program: State Implementation Plan for National Primary and Secondary Ambient Air Quality Standards  
Activity Date: 2003-03-14 00:00:00  
Activity Status Date: 2016-02-12 13:32:11  
Activity Group: Compliance Monitoring  
Activity Type: Inspection/Evaluation  
Activity Status: Active

Region Code: 03  
Programmatic ID: AIR PA000240406  
Facility Registry ID: 110000603847  
Air Operating Status Code: OPR  
Default Air Classification Code: MAJ  
Air Program: State Implementation Plan for National Primary and Secondary Ambient Air Quality Standards  
Activity Date: 2003-03-27 00:00:00  
Activity Status Date: 2016-02-12 13:32:12  
Activity Group: Compliance Monitoring  
Activity Type: Inspection/Evaluation  
Activity Status: Active

Region Code: 03  
Programmatic ID: AIR PA000240406  
Facility Registry ID: 110000603847



Map ID  
Direction  
Distance  
Elevation

MAP FINDINGS

Site

Database(s)

EDR ID Number  
EPA ID Number

**KIMBERLY CLARK PA LLC (Continued)**

**1000421465**

Air Operating Status Code: OPR  
Default Air Classification Code: MAJ  
Air Program: State Implementation Plan for National Primary and Secondary Ambient Air Quality Standards  
Activity Date: 2003-04-17 00:00:00  
Activity Status Date: 2016-04-06 16:02:39  
Activity Group: Compliance Monitoring  
Activity Type: Inspection/Evaluation  
Activity Status: Active

Region Code: 03  
Programmatic ID: AIR PA000240406  
Facility Registry ID: 110000603847  
Air Operating Status Code: OPR  
Default Air Classification Code: MAJ  
Air Program: State Implementation Plan for National Primary and Secondary Ambient Air Quality Standards  
Activity Date: 2003-04-22 00:00:00  
Activity Status Date: 2016-02-12 13:32:20  
Activity Group: Compliance Monitoring  
Activity Type: Inspection/Evaluation  
Activity Status: Active

Region Code: 03  
Programmatic ID: AIR PA000240406  
Facility Registry ID: 110000603847  
Air Operating Status Code: OPR  
Default Air Classification Code: MAJ  
Air Program: State Implementation Plan for National Primary and Secondary Ambient Air Quality Standards  
Activity Date: 2003-05-23 00:00:00  
Activity Status Date: 2016-02-12 13:32:27  
Activity Group: Compliance Monitoring  
Activity Type: Inspection/Evaluation  
Activity Status: Active

Region Code: 03  
Programmatic ID: AIR PA000240406  
Facility Registry ID: 110000603847  
Air Operating Status Code: OPR  
Default Air Classification Code: MAJ  
Air Program: State Implementation Plan for National Primary and Secondary Ambient Air Quality Standards  
Activity Date: 2003-08-13 00:00:00  
Activity Status Date: 2016-02-12 13:32:55  
Activity Group: Compliance Monitoring  
Activity Type: Inspection/Evaluation  
Activity Status: Active

Region Code: 03  
Programmatic ID: AIR PA000240406  
Facility Registry ID: 110000603847  
Air Operating Status Code: OPR  
Default Air Classification Code: MAJ  
Air Program: State Implementation Plan for National Primary and Secondary Ambient Air Quality Standards  
Activity Date: 2003-11-24 00:00:00  
Activity Status Date: 2016-02-12 13:33:17  
Activity Group: Compliance Monitoring  
Activity Type: Inspection/Evaluation  
Activity Status: Active

Map ID  
Direction  
Distance  
Elevation

MAP FINDINGS

Site

Database(s)

EDR ID Number  
EPA ID Number

**KIMBERLY CLARK PA LLC (Continued)**

**1000421465**

Region Code: 03  
Programmatic ID: AIR PA000240406  
Facility Registry ID: 110000603847  
Air Operating Status Code: OPR  
Default Air Classification Code: MAJ  
Air Program: State Implementation Plan for National Primary and Secondary Ambient Air Quality Standards  
Activity Date: 2003-11-26 00:00:00  
Activity Status Date: 2016-02-12 13:49:33  
Activity Group: Compliance Monitoring  
Activity Type: Inspection/Evaluation  
Activity Status: Active

Region Code: 03  
Programmatic ID: AIR PA000240406  
Facility Registry ID: 110000603847  
Air Operating Status Code: OPR  
Default Air Classification Code: MAJ  
Air Program: State Implementation Plan for National Primary and Secondary Ambient Air Quality Standards  
Activity Date: 2004-01-06 00:00:00  
Activity Status Date: 2016-02-12 13:33:23  
Activity Group: Compliance Monitoring  
Activity Type: Inspection/Evaluation  
Activity Status: Active

Region Code: 03  
Programmatic ID: AIR PA000240406  
Facility Registry ID: 110000603847  
Air Operating Status Code: OPR  
Default Air Classification Code: MAJ  
Air Program: State Implementation Plan for National Primary and Secondary Ambient Air Quality Standards  
Activity Date: 2004-03-02 00:00:00  
Activity Status Date: 2016-02-12 13:33:35  
Activity Group: Compliance Monitoring  
Activity Type: Inspection/Evaluation  
Activity Status: Active

Region Code: 03  
Programmatic ID: AIR PA000240406  
Facility Registry ID: 110000603847  
Air Operating Status Code: OPR  
Default Air Classification Code: MAJ  
Air Program: State Implementation Plan for National Primary and Secondary Ambient Air Quality Standards  
Activity Date: 2004-03-15 00:00:00  
Activity Status Date: 2016-02-12 13:33:39  
Activity Group: Compliance Monitoring  
Activity Type: Inspection/Evaluation  
Activity Status: Active

Region Code: 03  
Programmatic ID: AIR PA000240406  
Facility Registry ID: 110000603847  
Air Operating Status Code: OPR  
Default Air Classification Code: MAJ  
Air Program: State Implementation Plan for National Primary and Secondary Ambient Air Quality Standards  
Activity Date: 2004-06-21 00:00:00  
Activity Status Date: 2016-02-12 13:34:06  
Activity Group: Compliance Monitoring

Map ID  
Direction  
Distance  
Elevation

MAP FINDINGS

Site

Database(s)

EDR ID Number  
EPA ID Number

**KIMBERLY CLARK PA LLC (Continued)**

**1000421465**

Activity Type: Inspection/Evaluation  
Activity Status: Active

Region Code: 03  
Programmatic ID: AIR PA000240406  
Facility Registry ID: 110000603847  
Air Operating Status Code: OPR  
Default Air Classification Code: MAJ  
Air Program: State Implementation Plan for National Primary and Secondary Ambient Air Quality Standards  
Activity Date: 2004-06-22 00:00:00  
Activity Status Date: 2016-02-12 13:34:07  
Activity Group: Compliance Monitoring  
Activity Type: Inspection/Evaluation  
Activity Status: Active

Region Code: 03  
Programmatic ID: AIR PA000240406  
Facility Registry ID: 110000603847  
Air Operating Status Code: OPR  
Default Air Classification Code: MAJ  
Air Program: State Implementation Plan for National Primary and Secondary Ambient Air Quality Standards  
Activity Date: 2004-09-23 00:00:00  
Activity Status Date: 2016-02-12 13:34:34  
Activity Group: Compliance Monitoring  
Activity Type: Inspection/Evaluation  
Activity Status: Active

Region Code: 03  
Programmatic ID: AIR PA000240406  
Facility Registry ID: 110000603847  
Air Operating Status Code: OPR  
Default Air Classification Code: MAJ  
Air Program: State Implementation Plan for National Primary and Secondary Ambient Air Quality Standards  
Activity Date: 2004-10-06 00:00:00  
Activity Status Date: 2016-02-12 13:34:30  
Activity Group: Compliance Monitoring  
Activity Type: Inspection/Evaluation  
Activity Status: Active

Region Code: 03  
Programmatic ID: AIR PA000240406  
Facility Registry ID: 110000603847  
Air Operating Status Code: OPR  
Default Air Classification Code: MAJ  
Air Program: State Implementation Plan for National Primary and Secondary Ambient Air Quality Standards  
Activity Date: 2004-12-01 00:00:00  
Activity Status Date: 2016-02-12 13:34:40  
Activity Group: Compliance Monitoring  
Activity Type: Inspection/Evaluation  
Activity Status: Active

Region Code: 03  
Programmatic ID: AIR PA000240406  
Facility Registry ID: 110000603847  
Air Operating Status Code: OPR  
Default Air Classification Code: MAJ  
Air Program: State Implementation Plan for National Primary and Secondary Ambient Air Quality Standards

Map ID  
Direction  
Distance  
Elevation

MAP FINDINGS

Site

Database(s)

EDR ID Number  
EPA ID Number

**KIMBERLY CLARK PA LLC (Continued)**

**1000421465**

Activity Date: 2005-02-02 00:00:00  
Activity Status Date: 2016-02-12 13:34:47  
Activity Group: Compliance Monitoring  
Activity Type: Inspection/Evaluation  
Activity Status: Active

Region Code: 03  
Programmatic ID: AIR PA000240406  
Facility Registry ID: 110000603847  
Air Operating Status Code: OPR  
Default Air Classification Code: MAJ  
Air Program: State Implementation Plan for National Primary and Secondary Ambient Air Quality Standards  
Activity Date: 2005-02-11 00:00:00  
Activity Status Date: 2016-02-12 13:34:50  
Activity Group: Compliance Monitoring  
Activity Type: Inspection/Evaluation  
Activity Status: Active

Region Code: 03  
Programmatic ID: AIR PA000240406  
Facility Registry ID: 110000603847  
Air Operating Status Code: OPR  
Default Air Classification Code: MAJ  
Air Program: State Implementation Plan for National Primary and Secondary Ambient Air Quality Standards  
Activity Date: 2005-03-15 00:00:00  
Activity Status Date: 2016-02-12 13:34:56  
Activity Group: Compliance Monitoring  
Activity Type: Inspection/Evaluation  
Activity Status: Active

Region Code: 03  
Programmatic ID: AIR PA000240406  
Facility Registry ID: 110000603847  
Air Operating Status Code: OPR  
Default Air Classification Code: MAJ  
Air Program: State Implementation Plan for National Primary and Secondary Ambient Air Quality Standards  
Activity Date: 2005-04-21 00:00:00  
Activity Status Date: 2016-02-12 13:49:40  
Activity Group: Compliance Monitoring  
Activity Type: Inspection/Evaluation  
Activity Status: Active

Region Code: 03  
Programmatic ID: AIR PA000240406  
Facility Registry ID: 110000603847  
Air Operating Status Code: OPR  
Default Air Classification Code: MAJ  
Air Program: State Implementation Plan for National Primary and Secondary Ambient Air Quality Standards  
Activity Date: 2005-04-26 00:00:00  
Activity Status Date: 2016-02-12 13:35:05  
Activity Group: Compliance Monitoring  
Activity Type: Inspection/Evaluation  
Activity Status: Active

Region Code: 03  
Programmatic ID: AIR PA000240406  
Facility Registry ID: 110000603847

Map ID  
Direction  
Distance  
Elevation

MAP FINDINGS

Site

Database(s)

EDR ID Number  
EPA ID Number

**KIMBERLY CLARK PA LLC (Continued)**

**1000421465**

Air Operating Status Code: OPR  
Default Air Classification Code: MAJ  
Air Program: State Implementation Plan for National Primary and Secondary Ambient Air Quality Standards  
Activity Date: 2005-06-06 00:00:00  
Activity Status Date: 2016-02-12 13:35:15  
Activity Group: Compliance Monitoring  
Activity Type: Inspection/Evaluation  
Activity Status: Active

Region Code: 03  
Programmatic ID: AIR PA000240406  
Facility Registry ID: 110000603847  
Air Operating Status Code: OPR  
Default Air Classification Code: MAJ  
Air Program: State Implementation Plan for National Primary and Secondary Ambient Air Quality Standards  
Activity Date: 2005-06-08 00:00:00  
Activity Status Date: 2016-02-12 13:35:26  
Activity Group: Compliance Monitoring  
Activity Type: Inspection/Evaluation  
Activity Status: Active

Region Code: 03  
Programmatic ID: AIR PA000240406  
Facility Registry ID: 110000603847  
Air Operating Status Code: OPR  
Default Air Classification Code: MAJ  
Air Program: State Implementation Plan for National Primary and Secondary Ambient Air Quality Standards  
Activity Date: 2005-07-01 00:00:00  
Activity Status Date: 2016-02-12 13:35:29  
Activity Group: Compliance Monitoring  
Activity Type: Inspection/Evaluation  
Activity Status: Active

Region Code: 03  
Programmatic ID: AIR PA000240406  
Facility Registry ID: 110000603847  
Air Operating Status Code: OPR  
Default Air Classification Code: MAJ  
Air Program: State Implementation Plan for National Primary and Secondary Ambient Air Quality Standards  
Activity Date: 2005-08-11 00:00:00  
Activity Status Date: 2016-02-12 13:35:31  
Activity Group: Compliance Monitoring  
Activity Type: Inspection/Evaluation  
Activity Status: Active

Region Code: 03  
Programmatic ID: AIR PA000240406  
Facility Registry ID: 110000603847  
Air Operating Status Code: OPR  
Default Air Classification Code: MAJ  
Air Program: State Implementation Plan for National Primary and Secondary Ambient Air Quality Standards  
Activity Date: 2005-11-09 00:00:00  
Activity Status Date: 2016-02-12 13:35:50  
Activity Group: Compliance Monitoring  
Activity Type: Inspection/Evaluation  
Activity Status: Active

Map ID  
Direction  
Distance  
Elevation

MAP FINDINGS

Site

Database(s)

EDR ID Number  
EPA ID Number

**KIMBERLY CLARK PA LLC (Continued)**

**1000421465**

Region Code: 03  
Programmatic ID: AIR PA000240406  
Facility Registry ID: 110000603847  
Air Operating Status Code: OPR  
Default Air Classification Code: MAJ  
Air Program: State Implementation Plan for National Primary and Secondary Ambient Air Quality Standards  
Activity Date: 2005-11-14 00:00:00  
Activity Status Date: 2016-02-12 13:35:50  
Activity Group: Compliance Monitoring  
Activity Type: Inspection/Evaluation  
Activity Status: Active

Region Code: 03  
Programmatic ID: AIR PA000240406  
Facility Registry ID: 110000603847  
Air Operating Status Code: OPR  
Default Air Classification Code: MAJ  
Air Program: State Implementation Plan for National Primary and Secondary Ambient Air Quality Standards  
Activity Date: 2005-11-30 00:00:00  
Activity Status Date: 2016-02-12 13:37:35  
Activity Group: Compliance Monitoring  
Activity Type: Inspection/Evaluation  
Activity Status: Active

Region Code: 03  
Programmatic ID: AIR PA000240406  
Facility Registry ID: 110000603847  
Air Operating Status Code: OPR  
Default Air Classification Code: MAJ  
Air Program: State Implementation Plan for National Primary and Secondary Ambient Air Quality Standards  
Activity Date: 2006-02-24 00:00:00  
Activity Status Date: 2016-02-12 13:36:08  
Activity Group: Compliance Monitoring  
Activity Type: Inspection/Evaluation  
Activity Status: Active

Region Code: 03  
Programmatic ID: AIR PA000240406  
Facility Registry ID: 110000603847  
Air Operating Status Code: OPR  
Default Air Classification Code: MAJ  
Air Program: State Implementation Plan for National Primary and Secondary Ambient Air Quality Standards  
Activity Date: 2006-02-24 00:00:00  
Activity Status Date: 2016-02-12 13:49:46  
Activity Group: Compliance Monitoring  
Activity Type: Inspection/Evaluation  
Activity Status: Active

Region Code: 03  
Programmatic ID: AIR PA000240406  
Facility Registry ID: 110000603847  
Air Operating Status Code: OPR  
Default Air Classification Code: MAJ  
Air Program: State Implementation Plan for National Primary and Secondary Ambient Air Quality Standards  
Activity Date: 2006-05-16 00:00:00  
Activity Status Date: 2016-02-12 13:36:25  
Activity Group: Compliance Monitoring

Map ID  
Direction  
Distance  
Elevation

MAP FINDINGS

Site

Database(s)

EDR ID Number  
EPA ID Number

**KIMBERLY CLARK PA LLC (Continued)**

**1000421465**

Activity Type: Inspection/Evaluation  
Activity Status: Active

Region Code: 03  
Programmatic ID: AIR PA000240406  
Facility Registry ID: 110000603847  
Air Operating Status Code: OPR  
Default Air Classification Code: MAJ  
Air Program: State Implementation Plan for National Primary and Secondary Ambient Air Quality Standards  
Activity Date: 2006-06-02 00:00:00  
Activity Status Date: 2016-02-12 13:36:28  
Activity Group: Compliance Monitoring  
Activity Type: Inspection/Evaluation  
Activity Status: Active

Region Code: 03  
Programmatic ID: AIR PA000240406  
Facility Registry ID: 110000603847  
Air Operating Status Code: OPR  
Default Air Classification Code: MAJ  
Air Program: State Implementation Plan for National Primary and Secondary Ambient Air Quality Standards  
Activity Date: 2006-06-30 00:00:00  
Activity Status Date: 2016-02-12 13:36:35  
Activity Group: Compliance Monitoring  
Activity Type: Inspection/Evaluation  
Activity Status: Active

Region Code: 03  
Programmatic ID: AIR PA000240406  
Facility Registry ID: 110000603847  
Air Operating Status Code: OPR  
Default Air Classification Code: MAJ  
Air Program: State Implementation Plan for National Primary and Secondary Ambient Air Quality Standards  
Activity Date: 2006-11-02 00:00:00  
Activity Status Date: 2016-02-12 13:37:00  
Activity Group: Compliance Monitoring  
Activity Type: Inspection/Evaluation  
Activity Status: Active

Region Code: 03  
Programmatic ID: AIR PA000240406  
Facility Registry ID: 110000603847  
Air Operating Status Code: OPR  
Default Air Classification Code: MAJ  
Air Program: State Implementation Plan for National Primary and Secondary Ambient Air Quality Standards  
Activity Date: 2006-11-30 00:00:00  
Activity Status Date: 2016-02-12 13:37:02  
Activity Group: Compliance Monitoring  
Activity Type: Inspection/Evaluation  
Activity Status: Active

Region Code: 03  
Programmatic ID: AIR PA000240406  
Facility Registry ID: 110000603847  
Air Operating Status Code: OPR  
Default Air Classification Code: MAJ  
Air Program: State Implementation Plan for National Primary and Secondary Ambient Air Quality Standards

Map ID  
Direction  
Distance  
Elevation

MAP FINDINGS

Site

Database(s)

EDR ID Number  
EPA ID Number

**KIMBERLY CLARK PA LLC (Continued)**

**1000421465**

Activity Date: 2007-01-29 00:00:00  
Activity Status Date: 2016-02-12 13:49:52  
Activity Group: Compliance Monitoring  
Activity Type: Inspection/Evaluation  
Activity Status: Active

Region Code: 03  
Programmatic ID: AIR PA000240406  
Facility Registry ID: 110000603847  
Air Operating Status Code: OPR  
Default Air Classification Code: MAJ  
Air Program: State Implementation Plan for National Primary and Secondary Ambient Air Quality Standards  
Activity Date: 2007-03-30 00:00:00  
Activity Status Date: 2016-02-12 13:37:27  
Activity Group: Compliance Monitoring  
Activity Type: Inspection/Evaluation  
Activity Status: Active

Region Code: 03  
Programmatic ID: AIR PA000240406  
Facility Registry ID: 110000603847  
Air Operating Status Code: OPR  
Default Air Classification Code: MAJ  
Air Program: State Implementation Plan for National Primary and Secondary Ambient Air Quality Standards  
Activity Date: 2007-04-19 00:00:00  
Activity Status Date: 2016-02-12 13:37:32  
Activity Group: Compliance Monitoring  
Activity Type: Inspection/Evaluation  
Activity Status: Active

Region Code: 03  
Programmatic ID: AIR PA000240406  
Facility Registry ID: 110000603847  
Air Operating Status Code: OPR  
Default Air Classification Code: MAJ  
Air Program: State Implementation Plan for National Primary and Secondary Ambient Air Quality Standards  
Activity Date: 2007-04-20 00:00:00  
Activity Status Date: 2016-02-12 13:37:32  
Activity Group: Compliance Monitoring  
Activity Type: Inspection/Evaluation  
Activity Status: Active

Region Code: 03  
Programmatic ID: AIR PA000240406  
Facility Registry ID: 110000603847  
Air Operating Status Code: OPR  
Default Air Classification Code: MAJ  
Air Program: State Implementation Plan for National Primary and Secondary Ambient Air Quality Standards  
Activity Date: 2007-04-26 00:00:00  
Activity Status Date: 2016-02-12 13:37:32  
Activity Group: Compliance Monitoring  
Activity Type: Inspection/Evaluation  
Activity Status: Active

Region Code: 03  
Programmatic ID: AIR PA000240406  
Facility Registry ID: 110000603847



Map ID  
Direction  
Distance  
Elevation

MAP FINDINGS

Site

Database(s)

EDR ID Number  
EPA ID Number

**KIMBERLY CLARK PA LLC (Continued)**

**1000421465**

Air Operating Status Code: OPR  
Default Air Classification Code: MAJ  
Air Program: State Implementation Plan for National Primary and Secondary Ambient Air Quality Standards  
Activity Date: 2007-05-04 00:00:00  
Activity Status Date: 2016-02-12 13:37:34  
Activity Group: Compliance Monitoring  
Activity Type: Inspection/Evaluation  
Activity Status: Active

Region Code: 03  
Programmatic ID: AIR PA000240406  
Facility Registry ID: 110000603847  
Air Operating Status Code: OPR  
Default Air Classification Code: MAJ  
Air Program: State Implementation Plan for National Primary and Secondary Ambient Air Quality Standards  
Activity Date: 2007-05-04 00:00:00  
Activity Status Date: 2016-02-12 13:39:44  
Activity Group: Compliance Monitoring  
Activity Type: Inspection/Evaluation  
Activity Status: Active

Region Code: 03  
Programmatic ID: AIR PA000240406  
Facility Registry ID: 110000603847  
Air Operating Status Code: OPR  
Default Air Classification Code: MAJ  
Air Program: State Implementation Plan for National Primary and Secondary Ambient Air Quality Standards  
Activity Date: 2007-05-29 00:00:00  
Activity Status Date: 2016-02-12 13:37:45  
Activity Group: Compliance Monitoring  
Activity Type: Inspection/Evaluation  
Activity Status: Active

Region Code: 03  
Programmatic ID: AIR PA000240406  
Facility Registry ID: 110000603847  
Air Operating Status Code: OPR  
Default Air Classification Code: MAJ  
Air Program: State Implementation Plan for National Primary and Secondary Ambient Air Quality Standards  
Activity Date: 2007-05-30 00:00:00  
Activity Status Date: 2016-02-12 13:37:40  
Activity Group: Compliance Monitoring  
Activity Type: Inspection/Evaluation  
Activity Status: Active

Region Code: 03  
Programmatic ID: AIR PA000240406  
Facility Registry ID: 110000603847  
Air Operating Status Code: OPR  
Default Air Classification Code: MAJ  
Air Program: State Implementation Plan for National Primary and Secondary Ambient Air Quality Standards  
Activity Date: 2007-09-05 00:00:00  
Activity Status Date: 2016-02-12 13:38:03  
Activity Group: Compliance Monitoring  
Activity Type: Inspection/Evaluation  
Activity Status: Active

Map ID  
Direction  
Distance  
Elevation

MAP FINDINGS

Site

Database(s)

EDR ID Number  
EPA ID Number

**KIMBERLY CLARK PA LLC (Continued)**

**1000421465**

Region Code: 03  
Programmatic ID: AIR PA000240406  
Facility Registry ID: 110000603847  
Air Operating Status Code: OPR  
Default Air Classification Code: MAJ  
Air Program: State Implementation Plan for National Primary and Secondary Ambient Air Quality Standards  
Activity Date: 2007-09-06 00:00:00  
Activity Status Date: 2016-02-12 13:38:03  
Activity Group: Compliance Monitoring  
Activity Type: Inspection/Evaluation  
Activity Status: Active

Region Code: 03  
Programmatic ID: AIR PA000240406  
Facility Registry ID: 110000603847  
Air Operating Status Code: OPR  
Default Air Classification Code: MAJ  
Air Program: State Implementation Plan for National Primary and Secondary Ambient Air Quality Standards  
Activity Date: 2007-12-18 00:00:00  
Activity Status Date: 2016-02-12 13:38:36  
Activity Group: Compliance Monitoring  
Activity Type: Inspection/Evaluation  
Activity Status: Active

Region Code: 03  
Programmatic ID: AIR PA000240406  
Facility Registry ID: 110000603847  
Air Operating Status Code: OPR  
Default Air Classification Code: MAJ  
Air Program: State Implementation Plan for National Primary and Secondary Ambient Air Quality Standards  
Activity Date: 2007-12-18 00:00:00  
Activity Status Date: 2016-02-12 13:49:57  
Activity Group: Compliance Monitoring  
Activity Type: Inspection/Evaluation  
Activity Status: Active

Region Code: 03  
Programmatic ID: AIR PA000240406  
Facility Registry ID: 110000603847  
Air Operating Status Code: OPR  
Default Air Classification Code: MAJ  
Air Program: State Implementation Plan for National Primary and Secondary Ambient Air Quality Standards  
Activity Date: 2007-12-31 00:00:00  
Activity Status Date: 2016-02-12 13:38:40  
Activity Group: Compliance Monitoring  
Activity Type: Inspection/Evaluation  
Activity Status: Active

Region Code: 03  
Programmatic ID: AIR PA000240406  
Facility Registry ID: 110000603847  
Air Operating Status Code: OPR  
Default Air Classification Code: MAJ  
Air Program: State Implementation Plan for National Primary and Secondary Ambient Air Quality Standards  
Activity Date: 2008-01-22 00:00:00  
Activity Status Date: 2016-02-12 13:38:45  
Activity Group: Compliance Monitoring

Map ID  
Direction  
Distance  
Elevation

MAP FINDINGS

Site

Database(s)

EDR ID Number  
EPA ID Number

**KIMBERLY CLARK PA LLC (Continued)**

**1000421465**

Activity Type: Inspection/Evaluation  
Activity Status: Active

Region Code: 03  
Programmatic ID: AIR PA000240406  
Facility Registry ID: 110000603847  
Air Operating Status Code: OPR  
Default Air Classification Code: MAJ  
Air Program: State Implementation Plan for National Primary and Secondary Ambient Air Quality Standards  
Activity Date: 2008-03-06 00:00:00  
Activity Status Date: 2016-02-12 13:39:04  
Activity Group: Compliance Monitoring  
Activity Type: Inspection/Evaluation  
Activity Status: Active

Region Code: 03  
Programmatic ID: AIR PA000240406  
Facility Registry ID: 110000603847  
Air Operating Status Code: OPR  
Default Air Classification Code: MAJ  
Air Program: State Implementation Plan for National Primary and Secondary Ambient Air Quality Standards  
Activity Date: 2008-04-11 00:00:00  
Activity Status Date: 2016-02-12 13:39:21  
Activity Group: Compliance Monitoring  
Activity Type: Inspection/Evaluation  
Activity Status: Active

Region Code: 03  
Programmatic ID: AIR PA000240406  
Facility Registry ID: 110000603847  
Air Operating Status Code: OPR  
Default Air Classification Code: MAJ  
Air Program: State Implementation Plan for National Primary and Secondary Ambient Air Quality Standards  
Activity Date: 2008-07-02 00:00:00  
Activity Status Date: 2016-02-12 13:39:47  
Activity Group: Compliance Monitoring  
Activity Type: Inspection/Evaluation  
Activity Status: Active

Region Code: 03  
Programmatic ID: AIR PA000240406  
Facility Registry ID: 110000603847  
Air Operating Status Code: OPR  
Default Air Classification Code: MAJ  
Air Program: State Implementation Plan for National Primary and Secondary Ambient Air Quality Standards  
Activity Date: 2008-08-22 00:00:00  
Activity Status Date: 2016-02-12 13:40:01  
Activity Group: Compliance Monitoring  
Activity Type: Inspection/Evaluation  
Activity Status: Active

Region Code: 03  
Programmatic ID: AIR PA000240406  
Facility Registry ID: 110000603847  
Air Operating Status Code: OPR  
Default Air Classification Code: MAJ  
Air Program: State Implementation Plan for National Primary and Secondary Ambient Air Quality Standards

Map ID  
Direction  
Distance  
Elevation

MAP FINDINGS

Site

Database(s)

EDR ID Number  
EPA ID Number

**KIMBERLY CLARK PA LLC (Continued)**

**1000421465**

Activity Date: 2008-08-26 00:00:00  
Activity Status Date: 2016-02-12 13:40:01  
Activity Group: Compliance Monitoring  
Activity Type: Inspection/Evaluation  
Activity Status: Active

Region Code: 03  
Programmatic ID: AIR PA000240406  
Facility Registry ID: 110000603847  
Air Operating Status Code: OPR  
Default Air Classification Code: MAJ  
Air Program: State Implementation Plan for National Primary and Secondary Ambient Air Quality Standards  
Activity Date: 2008-11-18 00:00:00  
Activity Status Date: 2016-02-12 13:40:31  
Activity Group: Compliance Monitoring  
Activity Type: Inspection/Evaluation  
Activity Status: Active

Region Code: 03  
Programmatic ID: AIR PA000240406  
Facility Registry ID: 110000603847  
Air Operating Status Code: OPR  
Default Air Classification Code: MAJ  
Air Program: State Implementation Plan for National Primary and Secondary Ambient Air Quality Standards  
Activity Date: 2008-12-09 00:00:00  
Activity Status Date: 2016-02-12 13:40:42  
Activity Group: Compliance Monitoring  
Activity Type: Inspection/Evaluation  
Activity Status: Active

Region Code: 03  
Programmatic ID: AIR PA000240406  
Facility Registry ID: 110000603847  
Air Operating Status Code: OPR  
Default Air Classification Code: MAJ  
Air Program: State Implementation Plan for National Primary and Secondary Ambient Air Quality Standards  
Activity Date: 2008-12-17 00:00:00  
Activity Status Date: 2016-02-12 13:40:42  
Activity Group: Compliance Monitoring  
Activity Type: Inspection/Evaluation  
Activity Status: Active

Region Code: 03  
Programmatic ID: AIR PA000240406  
Facility Registry ID: 110000603847  
Air Operating Status Code: OPR  
Default Air Classification Code: MAJ  
Air Program: State Implementation Plan for National Primary and Secondary Ambient Air Quality Standards  
Activity Date: 2009-02-02 00:00:00  
Activity Status Date: 2016-02-12 13:40:51  
Activity Group: Compliance Monitoring  
Activity Type: Inspection/Evaluation  
Activity Status: Active

Region Code: 03  
Programmatic ID: AIR PA000240406  
Facility Registry ID: 110000603847

Map ID  
Direction  
Distance  
Elevation

MAP FINDINGS

Site

Database(s)

EDR ID Number  
EPA ID Number

**KIMBERLY CLARK PA LLC (Continued)**

**1000421465**

Air Operating Status Code: OPR  
Default Air Classification Code: MAJ  
Air Program: State Implementation Plan for National Primary and Secondary Ambient Air Quality Standards  
Activity Date: 2009-04-20 00:00:00  
Activity Status Date: 2016-02-12 13:41:20  
Activity Group: Compliance Monitoring  
Activity Type: Inspection/Evaluation  
Activity Status: Active

Region Code: 03  
Programmatic ID: AIR PA000240406  
Facility Registry ID: 110000603847  
Air Operating Status Code: OPR  
Default Air Classification Code: MAJ  
Air Program: State Implementation Plan for National Primary and Secondary Ambient Air Quality Standards  
Activity Date: 2009-05-04 00:00:00  
Activity Status Date: 2016-02-12 13:50:03  
Activity Group: Compliance Monitoring  
Activity Type: Inspection/Evaluation  
Activity Status: Active

Region Code: 03  
Programmatic ID: AIR PA000240406  
Facility Registry ID: 110000603847  
Air Operating Status Code: OPR  
Default Air Classification Code: MAJ  
Air Program: State Implementation Plan for National Primary and Secondary Ambient Air Quality Standards  
Activity Date: 2009-05-08 00:00:00  
Activity Status Date: 2016-02-12 13:41:32  
Activity Group: Compliance Monitoring  
Activity Type: Inspection/Evaluation  
Activity Status: Active

Region Code: 03  
Programmatic ID: AIR PA000240406  
Facility Registry ID: 110000603847  
Air Operating Status Code: OPR  
Default Air Classification Code: MAJ  
Air Program: State Implementation Plan for National Primary and Secondary Ambient Air Quality Standards  
Activity Date: 2009-06-29 00:00:00  
Activity Status Date: 2016-02-12 13:41:49  
Activity Group: Compliance Monitoring  
Activity Type: Inspection/Evaluation  
Activity Status: Active

Region Code: 03  
Programmatic ID: AIR PA000240406  
Facility Registry ID: 110000603847  
Air Operating Status Code: OPR  
Default Air Classification Code: MAJ  
Air Program: State Implementation Plan for National Primary and Secondary Ambient Air Quality Standards  
Activity Date: 2009-06-30 00:00:00  
Activity Status Date: 2016-02-12 13:41:50  
Activity Group: Compliance Monitoring  
Activity Type: Inspection/Evaluation  
Activity Status: Active

Map ID  
Direction  
Distance  
Elevation

MAP FINDINGS

Site

Database(s)

EDR ID Number  
EPA ID Number

**KIMBERLY CLARK PA LLC (Continued)**

**1000421465**

Region Code: 03  
Programmatic ID: AIR PA000240406  
Facility Registry ID: 110000603847  
Air Operating Status Code: OPR  
Default Air Classification Code: MAJ  
Air Program: State Implementation Plan for National Primary and Secondary Ambient Air Quality Standards  
Activity Date: 2009-07-01 00:00:00  
Activity Status Date: 2016-02-12 13:41:49  
Activity Group: Compliance Monitoring  
Activity Type: Inspection/Evaluation  
Activity Status: Active

Region Code: 03  
Programmatic ID: AIR PA000240406  
Facility Registry ID: 110000603847  
Air Operating Status Code: OPR  
Default Air Classification Code: MAJ  
Air Program: State Implementation Plan for National Primary and Secondary Ambient Air Quality Standards  
Activity Date: 2009-07-15 00:00:00  
Activity Status Date: 2016-02-12 13:41:54  
Activity Group: Compliance Monitoring  
Activity Type: Inspection/Evaluation  
Activity Status: Active

Region Code: 03  
Programmatic ID: AIR PA000240406  
Facility Registry ID: 110000603847  
Air Operating Status Code: OPR  
Default Air Classification Code: MAJ  
Air Program: State Implementation Plan for National Primary and Secondary Ambient Air Quality Standards  
Activity Date: 2009-10-30 00:00:00  
Activity Status Date: 2016-02-12 13:42:19  
Activity Group: Compliance Monitoring  
Activity Type: Inspection/Evaluation  
Activity Status: Active

Region Code: 03  
Programmatic ID: AIR PA000240406  
Facility Registry ID: 110000603847  
Air Operating Status Code: OPR  
Default Air Classification Code: MAJ  
Air Program: State Implementation Plan for National Primary and Secondary Ambient Air Quality Standards  
Activity Date: 2009-11-18 00:00:00  
Activity Status Date: 2016-02-12 13:42:23  
Activity Group: Compliance Monitoring  
Activity Type: Inspection/Evaluation  
Activity Status: Active

Region Code: 03  
Programmatic ID: AIR PA000240406  
Facility Registry ID: 110000603847  
Air Operating Status Code: OPR  
Default Air Classification Code: MAJ  
Air Program: State Implementation Plan for National Primary and Secondary Ambient Air Quality Standards  
Activity Date: 2009-12-03 00:00:00  
Activity Status Date: 2016-02-12 13:42:27  
Activity Group: Compliance Monitoring

Map ID  
Direction  
Distance  
Elevation

MAP FINDINGS

Site

Database(s)

EDR ID Number  
EPA ID Number

**KIMBERLY CLARK PA LLC (Continued)**

**1000421465**

Activity Type: Inspection/Evaluation  
Activity Status: Active

Region Code: 03  
Programmatic ID: AIR PA000240406  
Facility Registry ID: 110000603847  
Air Operating Status Code: OPR  
Default Air Classification Code: MAJ  
Air Program: State Implementation Plan for National Primary and Secondary Ambient Air Quality Standards  
Activity Date: 2010-02-17 00:00:00  
Activity Status Date: 2016-02-12 13:42:44  
Activity Group: Compliance Monitoring  
Activity Type: Inspection/Evaluation  
Activity Status: Active

Region Code: 03  
Programmatic ID: AIR PA000240406  
Facility Registry ID: 110000603847  
Air Operating Status Code: OPR  
Default Air Classification Code: MAJ  
Air Program: State Implementation Plan for National Primary and Secondary Ambient Air Quality Standards  
Activity Date: 2010-03-11 00:00:00  
Activity Status Date: 2016-02-12 13:42:52  
Activity Group: Compliance Monitoring  
Activity Type: Inspection/Evaluation  
Activity Status: Active

Region Code: 03  
Programmatic ID: AIR PA000240406  
Facility Registry ID: 110000603847  
Air Operating Status Code: OPR  
Default Air Classification Code: MAJ  
Air Program: State Implementation Plan for National Primary and Secondary Ambient Air Quality Standards  
Activity Date: 2010-04-22 00:00:00  
Activity Status Date: 2016-02-12 13:50:07  
Activity Group: Compliance Monitoring  
Activity Type: Inspection/Evaluation  
Activity Status: Active

Region Code: 03  
Programmatic ID: AIR PA000240406  
Facility Registry ID: 110000603847  
Air Operating Status Code: OPR  
Default Air Classification Code: MAJ  
Air Program: State Implementation Plan for National Primary and Secondary Ambient Air Quality Standards  
Activity Date: 2010-04-30 00:00:00  
Activity Status Date: 2016-02-12 13:43:03  
Activity Group: Compliance Monitoring  
Activity Type: Inspection/Evaluation  
Activity Status: Active

Region Code: 03  
Programmatic ID: AIR PA000240406  
Facility Registry ID: 110000603847  
Air Operating Status Code: OPR  
Default Air Classification Code: MAJ  
Air Program: State Implementation Plan for National Primary and Secondary Ambient Air Quality Standards

Map ID  
Direction  
Distance  
Elevation

MAP FINDINGS

Site

Database(s)

EDR ID Number  
EPA ID Number

**KIMBERLY CLARK PA LLC (Continued)**

**1000421465**

Activity Date: 2010-06-25 00:00:00  
Activity Status Date: 2016-02-12 13:43:16  
Activity Group: Compliance Monitoring  
Activity Type: Inspection/Evaluation  
Activity Status: Active

Region Code: 03  
Programmatic ID: AIR PA000240406  
Facility Registry ID: 110000603847  
Air Operating Status Code: OPR  
Default Air Classification Code: MAJ  
Air Program: State Implementation Plan for National Primary and Secondary Ambient Air Quality Standards  
Activity Date: 2010-07-07 00:00:00  
Activity Status Date: 2016-02-12 13:43:20  
Activity Group: Compliance Monitoring  
Activity Type: Inspection/Evaluation  
Activity Status: Active

Region Code: 03  
Programmatic ID: AIR PA000240406  
Facility Registry ID: 110000603847  
Air Operating Status Code: OPR  
Default Air Classification Code: MAJ  
Air Program: State Implementation Plan for National Primary and Secondary Ambient Air Quality Standards  
Activity Date: 2010-08-11 00:00:00  
Activity Status Date: 2016-02-12 13:43:30  
Activity Group: Compliance Monitoring  
Activity Type: Inspection/Evaluation  
Activity Status: Active

Region Code: 03  
Programmatic ID: AIR PA000240406  
Facility Registry ID: 110000603847  
Air Operating Status Code: OPR  
Default Air Classification Code: MAJ  
Air Program: State Implementation Plan for National Primary and Secondary Ambient Air Quality Standards  
Activity Date: 2010-08-12 00:00:00  
Activity Status Date: 2016-02-12 13:43:29  
Activity Group: Compliance Monitoring  
Activity Type: Inspection/Evaluation  
Activity Status: Active

Region Code: 03  
Programmatic ID: AIR PA000240406  
Facility Registry ID: 110000603847  
Air Operating Status Code: OPR  
Default Air Classification Code: MAJ  
Air Program: State Implementation Plan for National Primary and Secondary Ambient Air Quality Standards  
Activity Date: 2010-09-20 00:00:00  
Activity Status Date: 2016-02-12 13:43:37  
Activity Group: Compliance Monitoring  
Activity Type: Inspection/Evaluation  
Activity Status: Active

Region Code: 03  
Programmatic ID: AIR PA000240406  
Facility Registry ID: 110000603847



Map ID  
Direction  
Distance  
Elevation

MAP FINDINGS

Site

Database(s)

EDR ID Number  
EPA ID Number

**KIMBERLY CLARK PA LLC (Continued)**

**1000421465**

Air Operating Status Code: OPR  
Default Air Classification Code: MAJ  
Air Program: State Implementation Plan for National Primary and Secondary Ambient Air Quality Standards  
Activity Date: 2010-09-30 00:00:00  
Activity Status Date: 2016-02-12 13:43:39  
Activity Group: Compliance Monitoring  
Activity Type: Inspection/Evaluation  
Activity Status: Active

Region Code: 03  
Programmatic ID: AIR PA000240406  
Facility Registry ID: 110000603847  
Air Operating Status Code: OPR  
Default Air Classification Code: MAJ  
Air Program: State Implementation Plan for National Primary and Secondary Ambient Air Quality Standards  
Activity Date: 2010-11-03 00:00:00  
Activity Status Date: 2016-02-12 13:43:49  
Activity Group: Compliance Monitoring  
Activity Type: Inspection/Evaluation  
Activity Status: Active

Region Code: 03  
Programmatic ID: AIR PA000240406  
Facility Registry ID: 110000603847  
Air Operating Status Code: OPR  
Default Air Classification Code: MAJ  
Air Program: State Implementation Plan for National Primary and Secondary Ambient Air Quality Standards  
Activity Date: 2010-11-04 00:00:00  
Activity Status Date: 2016-02-12 13:43:49  
Activity Group: Compliance Monitoring  
Activity Type: Inspection/Evaluation  
Activity Status: Active

Region Code: 03  
Programmatic ID: AIR PA000240406  
Facility Registry ID: 110000603847  
Air Operating Status Code: OPR  
Default Air Classification Code: MAJ  
Air Program: State Implementation Plan for National Primary and Secondary Ambient Air Quality Standards  
Activity Date: 2011-01-10 00:00:00  
Activity Status Date: 2016-02-12 13:43:56  
Activity Group: Compliance Monitoring  
Activity Type: Inspection/Evaluation  
Activity Status: Active

Region Code: 03  
Programmatic ID: AIR PA000240406  
Facility Registry ID: 110000603847  
Air Operating Status Code: OPR  
Default Air Classification Code: MAJ  
Air Program: State Implementation Plan for National Primary and Secondary Ambient Air Quality Standards  
Activity Date: 2011-01-11 00:00:00  
Activity Status Date: 2016-02-12 13:43:56  
Activity Group: Compliance Monitoring  
Activity Type: Inspection/Evaluation  
Activity Status: Active

Map ID  
Direction  
Distance  
Elevation

MAP FINDINGS

Site

Database(s)

EDR ID Number  
EPA ID Number

**KIMBERLY CLARK PA LLC (Continued)**

**1000421465**

Region Code: 03  
Programmatic ID: AIR PA000240406  
Facility Registry ID: 110000603847  
Air Operating Status Code: OPR  
Default Air Classification Code: MAJ  
Air Program: State Implementation Plan for National Primary and Secondary Ambient Air Quality Standards  
Activity Date: 2011-02-07 00:00:00  
Activity Status Date: 2016-02-12 13:43:59  
Activity Group: Compliance Monitoring  
Activity Type: Inspection/Evaluation  
Activity Status: Active

Region Code: 03  
Programmatic ID: AIR PA000240406  
Facility Registry ID: 110000603847  
Air Operating Status Code: OPR  
Default Air Classification Code: MAJ  
Air Program: State Implementation Plan for National Primary and Secondary Ambient Air Quality Standards  
Activity Date: 2011-03-24 00:00:00  
Activity Status Date: 2016-02-12 13:44:12  
Activity Group: Compliance Monitoring  
Activity Type: Inspection/Evaluation  
Activity Status: Active

Region Code: 03  
Programmatic ID: AIR PA000240406  
Facility Registry ID: 110000603847  
Air Operating Status Code: OPR  
Default Air Classification Code: MAJ  
Air Program: State Implementation Plan for National Primary and Secondary Ambient Air Quality Standards  
Activity Date: 2011-05-10 00:00:00  
Activity Status Date: 2016-02-12 13:44:28  
Activity Group: Compliance Monitoring  
Activity Type: Inspection/Evaluation  
Activity Status: Active

Region Code: 03  
Programmatic ID: AIR PA000240406  
Facility Registry ID: 110000603847  
Air Operating Status Code: OPR  
Default Air Classification Code: MAJ  
Air Program: State Implementation Plan for National Primary and Secondary Ambient Air Quality Standards  
Activity Date: 2011-05-19 00:00:00  
Activity Status Date: 2016-02-12 13:44:53  
Activity Group: Compliance Monitoring  
Activity Type: Inspection/Evaluation  
Activity Status: Active

Region Code: 03  
Programmatic ID: AIR PA000240406  
Facility Registry ID: 110000603847  
Air Operating Status Code: OPR  
Default Air Classification Code: MAJ  
Air Program: State Implementation Plan for National Primary and Secondary Ambient Air Quality Standards  
Activity Date: 2011-06-06 00:00:00  
Activity Status Date: 2016-02-12 13:50:14  
Activity Group: Compliance Monitoring

Map ID  
Direction  
Distance  
Elevation

MAP FINDINGS

Site

Database(s)

EDR ID Number  
EPA ID Number

**KIMBERLY CLARK PA LLC (Continued)**

**1000421465**

Activity Type: Inspection/Evaluation  
Activity Status: Active

Region Code: 03  
Programmatic ID: AIR PA000240406  
Facility Registry ID: 110000603847  
Air Operating Status Code: OPR  
Default Air Classification Code: MAJ  
Air Program: State Implementation Plan for National Primary and Secondary Ambient Air Quality Standards  
Activity Date: 2011-06-07 00:00:00  
Activity Status Date: 2016-02-12 13:44:33  
Activity Group: Compliance Monitoring  
Activity Type: Inspection/Evaluation  
Activity Status: Active

Region Code: 03  
Programmatic ID: AIR PA000240406  
Facility Registry ID: 110000603847  
Air Operating Status Code: OPR  
Default Air Classification Code: MAJ  
Air Program: State Implementation Plan for National Primary and Secondary Ambient Air Quality Standards  
Activity Date: 2011-06-30 00:00:00  
Activity Status Date: 2016-02-12 13:50:13  
Activity Group: Compliance Monitoring  
Activity Type: Inspection/Evaluation  
Activity Status: Active

Region Code: 03  
Programmatic ID: AIR PA000240406  
Facility Registry ID: 110000603847  
Air Operating Status Code: OPR  
Default Air Classification Code: MAJ  
Air Program: State Implementation Plan for National Primary and Secondary Ambient Air Quality Standards  
Activity Date: 2011-08-08 00:00:00  
Activity Status Date: 2016-02-12 13:44:44  
Activity Group: Compliance Monitoring  
Activity Type: Inspection/Evaluation  
Activity Status: Active

Region Code: 03  
Programmatic ID: AIR PA000240406  
Facility Registry ID: 110000603847  
Air Operating Status Code: OPR  
Default Air Classification Code: MAJ  
Air Program: State Implementation Plan for National Primary and Secondary Ambient Air Quality Standards  
Activity Date: 2011-08-08 00:00:00  
Activity Status Date: 2016-02-12 13:44:45  
Activity Group: Compliance Monitoring  
Activity Type: Inspection/Evaluation  
Activity Status: Active

Region Code: 03  
Programmatic ID: AIR PA000240406  
Facility Registry ID: 110000603847  
Air Operating Status Code: OPR  
Default Air Classification Code: MAJ  
Air Program: State Implementation Plan for National Primary and Secondary Ambient Air Quality Standards

Map ID  
Direction  
Distance  
Elevation

MAP FINDINGS

Site

Database(s)

EDR ID Number  
EPA ID Number

**KIMBERLY CLARK PA LLC (Continued)**

**1000421465**

Activity Date: 2011-10-26 00:00:00  
Activity Status Date: 2016-02-12 13:44:59  
Activity Group: Compliance Monitoring  
Activity Type: Inspection/Evaluation  
Activity Status: Active

Region Code: 03  
Programmatic ID: AIR PA000240406  
Facility Registry ID: 110000603847  
Air Operating Status Code: OPR  
Default Air Classification Code: MAJ  
Air Program: State Implementation Plan for National Primary and Secondary Ambient Air Quality Standards  
Activity Date: 2011-11-08 00:00:00  
Activity Status Date: 2016-02-12 13:45:00  
Activity Group: Compliance Monitoring  
Activity Type: Inspection/Evaluation  
Activity Status: Active

Region Code: 03  
Programmatic ID: AIR PA000240406  
Facility Registry ID: 110000603847  
Air Operating Status Code: OPR  
Default Air Classification Code: MAJ  
Air Program: State Implementation Plan for National Primary and Secondary Ambient Air Quality Standards  
Activity Date: 2012-02-13 00:00:00  
Activity Status Date: 2016-02-12 13:45:16  
Activity Group: Compliance Monitoring  
Activity Type: Inspection/Evaluation  
Activity Status: Active

Region Code: 03  
Programmatic ID: AIR PA000240406  
Facility Registry ID: 110000603847  
Air Operating Status Code: OPR  
Default Air Classification Code: MAJ  
Air Program: State Implementation Plan for National Primary and Secondary Ambient Air Quality Standards  
Activity Date: 2012-03-26 00:00:00  
Activity Status Date: 2016-02-12 13:50:20  
Activity Group: Compliance Monitoring  
Activity Type: Inspection/Evaluation  
Activity Status: Active

Region Code: 03  
Programmatic ID: AIR PA000240406  
Facility Registry ID: 110000603847  
Air Operating Status Code: OPR  
Default Air Classification Code: MAJ  
Air Program: State Implementation Plan for National Primary and Secondary Ambient Air Quality Standards  
Activity Date: 2012-04-06 00:00:00  
Activity Status Date: 2016-02-12 13:50:20  
Activity Group: Compliance Monitoring  
Activity Type: Inspection/Evaluation  
Activity Status: Active

Region Code: 03  
Programmatic ID: AIR PA000240406  
Facility Registry ID: 110000603847

Map ID  
Direction  
Distance  
Elevation

MAP FINDINGS

Site

Database(s)

EDR ID Number  
EPA ID Number

**KIMBERLY CLARK PA LLC (Continued)**

**1000421465**

Air Operating Status Code: OPR  
Default Air Classification Code: MAJ  
Air Program: State Implementation Plan for National Primary and Secondary Ambient Air Quality Standards  
Activity Date: 2012-04-24 00:00:00  
Activity Status Date: 2016-02-12 13:45:33  
Activity Group: Compliance Monitoring  
Activity Type: Inspection/Evaluation  
Activity Status: Active

Region Code: 03  
Programmatic ID: AIR PA000240406  
Facility Registry ID: 110000603847  
Air Operating Status Code: OPR  
Default Air Classification Code: MAJ  
Air Program: State Implementation Plan for National Primary and Secondary Ambient Air Quality Standards  
Activity Date: 2012-04-25 00:00:00  
Activity Status Date: 2016-02-12 13:45:33  
Activity Group: Compliance Monitoring  
Activity Type: Inspection/Evaluation  
Activity Status: Active

Region Code: 03  
Programmatic ID: AIR PA000240406  
Facility Registry ID: 110000603847  
Air Operating Status Code: OPR  
Default Air Classification Code: MAJ  
Air Program: State Implementation Plan for National Primary and Secondary Ambient Air Quality Standards  
Activity Date: 2012-04-26 00:00:00  
Activity Status Date: 2016-02-12 13:46:04  
Activity Group: Compliance Monitoring  
Activity Type: Inspection/Evaluation  
Activity Status: Active

Region Code: 03  
Programmatic ID: AIR PA000240406  
Facility Registry ID: 110000603847  
Air Operating Status Code: OPR  
Default Air Classification Code: MAJ  
Air Program: State Implementation Plan for National Primary and Secondary Ambient Air Quality Standards  
Activity Date: 2012-05-09 00:00:00  
Activity Status Date: 2016-02-12 13:45:36  
Activity Group: Compliance Monitoring  
Activity Type: Inspection/Evaluation  
Activity Status: Active

Region Code: 03  
Programmatic ID: AIR PA000240406  
Facility Registry ID: 110000603847  
Air Operating Status Code: OPR  
Default Air Classification Code: MAJ  
Air Program: State Implementation Plan for National Primary and Secondary Ambient Air Quality Standards  
Activity Date: 2012-05-15 00:00:00  
Activity Status Date: 2016-02-12 13:45:38  
Activity Group: Compliance Monitoring  
Activity Type: Inspection/Evaluation  
Activity Status: Active

Map ID  
Direction  
Distance  
Elevation

MAP FINDINGS

Site

Database(s)

EDR ID Number  
EPA ID Number

**KIMBERLY CLARK PA LLC (Continued)**

**1000421465**

Region Code: 03  
Programmatic ID: AIR PA000240406  
Facility Registry ID: 110000603847  
Air Operating Status Code: OPR  
Default Air Classification Code: MAJ  
Air Program: State Implementation Plan for National Primary and Secondary Ambient Air Quality Standards  
Activity Date: 2012-05-16 00:00:00  
Activity Status Date: 2016-02-12 13:46:04  
Activity Group: Compliance Monitoring  
Activity Type: Inspection/Evaluation  
Activity Status: Active

Region Code: 03  
Programmatic ID: AIR PA000240406  
Facility Registry ID: 110000603847  
Air Operating Status Code: OPR  
Default Air Classification Code: MAJ  
Air Program: State Implementation Plan for National Primary and Secondary Ambient Air Quality Standards  
Activity Date: 2012-06-29 00:00:00  
Activity Status Date: 2016-02-12 13:45:45  
Activity Group: Compliance Monitoring  
Activity Type: Inspection/Evaluation  
Activity Status: Active

Region Code: 03  
Programmatic ID: AIR PA000240406  
Facility Registry ID: 110000603847  
Air Operating Status Code: OPR  
Default Air Classification Code: MAJ  
Air Program: State Implementation Plan for National Primary and Secondary Ambient Air Quality Standards  
Activity Date: 2012-08-03 00:00:00  
Activity Status Date: 2016-02-12 13:45:49  
Activity Group: Compliance Monitoring  
Activity Type: Inspection/Evaluation  
Activity Status: Active

Region Code: 03  
Programmatic ID: AIR PA000240406  
Facility Registry ID: 110000603847  
Air Operating Status Code: OPR  
Default Air Classification Code: MAJ  
Air Program: State Implementation Plan for National Primary and Secondary Ambient Air Quality Standards  
Activity Date: 2012-09-19 00:00:00  
Activity Status Date: 2016-02-12 13:46:00  
Activity Group: Compliance Monitoring  
Activity Type: Inspection/Evaluation  
Activity Status: Active

Region Code: 03  
Programmatic ID: AIR PA000240406  
Facility Registry ID: 110000603847  
Air Operating Status Code: OPR  
Default Air Classification Code: MAJ  
Air Program: State Implementation Plan for National Primary and Secondary Ambient Air Quality Standards  
Activity Date: 2012-12-10 00:00:00  
Activity Status Date: 2016-02-12 13:46:13  
Activity Group: Compliance Monitoring

Map ID  
Direction  
Distance  
Elevation

MAP FINDINGS

Site

Database(s)

EDR ID Number  
EPA ID Number

**KIMBERLY CLARK PA LLC (Continued)**

**1000421465**

Activity Type: Inspection/Evaluation  
Activity Status: Active

Region Code: 03  
Programmatic ID: AIR PA000240406  
Facility Registry ID: 110000603847  
Air Operating Status Code: OPR  
Default Air Classification Code: MAJ  
Air Program: State Implementation Plan for National Primary and Secondary Ambient Air Quality Standards  
Activity Date: 2013-02-07 00:00:00  
Activity Status Date: 2016-02-12 13:46:20  
Activity Group: Compliance Monitoring  
Activity Type: Inspection/Evaluation  
Activity Status: Active

Region Code: 03  
Programmatic ID: AIR PA000240406  
Facility Registry ID: 110000603847  
Air Operating Status Code: OPR  
Default Air Classification Code: MAJ  
Air Program: State Implementation Plan for National Primary and Secondary Ambient Air Quality Standards  
Activity Date: 2013-03-13 00:00:00  
Activity Status Date: 2016-02-12 13:46:25  
Activity Group: Compliance Monitoring  
Activity Type: Inspection/Evaluation  
Activity Status: Active

Region Code: 03  
Programmatic ID: AIR PA000240406  
Facility Registry ID: 110000603847  
Air Operating Status Code: OPR  
Default Air Classification Code: MAJ  
Air Program: State Implementation Plan for National Primary and Secondary Ambient Air Quality Standards  
Activity Date: 2013-03-14 00:00:00  
Activity Status Date: 2016-02-12 13:46:25  
Activity Group: Compliance Monitoring  
Activity Type: Inspection/Evaluation  
Activity Status: Active

Region Code: 03  
Programmatic ID: AIR PA000240406  
Facility Registry ID: 110000603847  
Air Operating Status Code: OPR  
Default Air Classification Code: MAJ  
Air Program: State Implementation Plan for National Primary and Secondary Ambient Air Quality Standards  
Activity Date: 2013-03-29 00:00:00  
Activity Status Date: 2016-02-12 13:50:29  
Activity Group: Compliance Monitoring  
Activity Type: Inspection/Evaluation  
Activity Status: Active

Region Code: 03  
Programmatic ID: AIR PA000240406  
Facility Registry ID: 110000603847  
Air Operating Status Code: OPR  
Default Air Classification Code: MAJ  
Air Program: State Implementation Plan for National Primary and Secondary Ambient Air Quality Standards

Map ID  
Direction  
Distance  
Elevation

MAP FINDINGS

Site

Database(s)

EDR ID Number  
EPA ID Number

**KIMBERLY CLARK PA LLC (Continued)**

**1000421465**

Activity Date: 2013-04-04 00:00:00  
Activity Status Date: 2016-02-12 13:46:31  
Activity Group: Compliance Monitoring  
Activity Type: Inspection/Evaluation  
Activity Status: Active

Region Code: 03  
Programmatic ID: AIR PA000240406  
Facility Registry ID: 110000603847  
Air Operating Status Code: OPR  
Default Air Classification Code: MAJ  
Air Program: State Implementation Plan for National Primary and Secondary Ambient Air Quality Standards  
Activity Date: 2013-04-09 00:00:00  
Activity Status Date: 2016-02-12 13:46:32  
Activity Group: Compliance Monitoring  
Activity Type: Inspection/Evaluation  
Activity Status: Active

Region Code: 03  
Programmatic ID: AIR PA000240406  
Facility Registry ID: 110000603847  
Air Operating Status Code: OPR  
Default Air Classification Code: MAJ  
Air Program: State Implementation Plan for National Primary and Secondary Ambient Air Quality Standards  
Activity Date: 2013-04-16 00:00:00  
Activity Status Date: 2016-02-12 13:50:28  
Activity Group: Compliance Monitoring  
Activity Type: Inspection/Evaluation  
Activity Status: Active

Region Code: 03  
Programmatic ID: AIR PA000240406  
Facility Registry ID: 110000603847  
Air Operating Status Code: OPR  
Default Air Classification Code: MAJ  
Air Program: State Implementation Plan for National Primary and Secondary Ambient Air Quality Standards  
Activity Date: 2013-04-23 00:00:00  
Activity Status Date: 2016-02-12 13:46:35  
Activity Group: Compliance Monitoring  
Activity Type: Inspection/Evaluation  
Activity Status: Active

Region Code: 03  
Programmatic ID: AIR PA000240406  
Facility Registry ID: 110000603847  
Air Operating Status Code: OPR  
Default Air Classification Code: MAJ  
Air Program: State Implementation Plan for National Primary and Secondary Ambient Air Quality Standards  
Activity Date: 2013-10-30 00:00:00  
Activity Status Date: 2016-02-12 13:47:10  
Activity Group: Compliance Monitoring  
Activity Type: Inspection/Evaluation  
Activity Status: Active

Region Code: 03  
Programmatic ID: AIR PA000240406  
Facility Registry ID: 110000603847



Map ID  
Direction  
Distance  
Elevation

MAP FINDINGS

Site

Database(s)

EDR ID Number  
EPA ID Number

**KIMBERLY CLARK PA LLC (Continued)**

**1000421465**

Air Operating Status Code: OPR  
Default Air Classification Code: MAJ  
Air Program: State Implementation Plan for National Primary and Secondary Ambient Air Quality Standards  
Activity Date: 2014-01-29 00:00:00  
Activity Status Date: 2016-02-12 13:47:22  
Activity Group: Compliance Monitoring  
Activity Type: Inspection/Evaluation  
Activity Status: Active

Region Code: 03  
Programmatic ID: AIR PA000240406  
Facility Registry ID: 110000603847  
Air Operating Status Code: OPR  
Default Air Classification Code: MAJ  
Air Program: State Implementation Plan for National Primary and Secondary Ambient Air Quality Standards  
Activity Date: 2014-02-28 00:00:00  
Activity Status Date: 2016-02-12 13:47:28  
Activity Group: Compliance Monitoring  
Activity Type: Inspection/Evaluation  
Activity Status: Active

Region Code: 03  
Programmatic ID: AIR PA000240406  
Facility Registry ID: 110000603847  
Air Operating Status Code: OPR  
Default Air Classification Code: MAJ  
Air Program: State Implementation Plan for National Primary and Secondary Ambient Air Quality Standards  
Activity Date: 2014-04-01 00:00:00  
Activity Status Date: 2016-02-12 13:50:38  
Activity Group: Compliance Monitoring  
Activity Type: Inspection/Evaluation  
Activity Status: Active

Region Code: 03  
Programmatic ID: AIR PA000240406  
Facility Registry ID: 110000603847  
Air Operating Status Code: OPR  
Default Air Classification Code: MAJ  
Air Program: State Implementation Plan for National Primary and Secondary Ambient Air Quality Standards  
Activity Date: 2014-05-07 00:00:00  
Activity Status Date: 2016-02-12 13:50:38  
Activity Group: Compliance Monitoring  
Activity Type: Inspection/Evaluation  
Activity Status: Active

Region Code: 03  
Programmatic ID: AIR PA000240406  
Facility Registry ID: 110000603847  
Air Operating Status Code: OPR  
Default Air Classification Code: MAJ  
Air Program: State Implementation Plan for National Primary and Secondary Ambient Air Quality Standards  
Activity Date: 2014-05-08 00:00:00  
Activity Status Date: 2016-02-12 13:47:42  
Activity Group: Compliance Monitoring  
Activity Type: Inspection/Evaluation  
Activity Status: Active

Map ID  
Direction  
Distance  
Elevation

MAP FINDINGS

Site

Database(s)

EDR ID Number  
EPA ID Number

**KIMBERLY CLARK PA LLC (Continued)**

**1000421465**

Region Code: 03  
Programmatic ID: AIR PA000240406  
Facility Registry ID: 110000603847  
Air Operating Status Code: OPR  
Default Air Classification Code: MAJ  
Air Program: State Implementation Plan for National Primary and Secondary Ambient Air Quality Standards  
Activity Date: 2014-05-09 00:00:00  
Activity Status Date: 2016-02-12 13:47:42  
Activity Group: Compliance Monitoring  
Activity Type: Inspection/Evaluation  
Activity Status: Active

Region Code: 03  
Programmatic ID: AIR PA000240406  
Facility Registry ID: 110000603847  
Air Operating Status Code: OPR  
Default Air Classification Code: MAJ  
Air Program: State Implementation Plan for National Primary and Secondary Ambient Air Quality Standards  
Activity Date: 2014-09-10 00:00:00  
Activity Status Date: 2016-02-12 13:48:00  
Activity Group: Compliance Monitoring  
Activity Type: Inspection/Evaluation  
Activity Status: Active

Region Code: 03  
Programmatic ID: AIR PA000240406  
Facility Registry ID: 110000603847  
Air Operating Status Code: OPR  
Default Air Classification Code: MAJ  
Air Program: State Implementation Plan for National Primary and Secondary Ambient Air Quality Standards  
Activity Date: 2014-10-02 00:00:00  
Activity Status Date: 2016-02-12 13:48:05  
Activity Group: Compliance Monitoring  
Activity Type: Inspection/Evaluation  
Activity Status: Active

Region Code: 03  
Programmatic ID: AIR PA000240406  
Facility Registry ID: 110000603847  
Air Operating Status Code: OPR  
Default Air Classification Code: MAJ  
Air Program: State Implementation Plan for National Primary and Secondary Ambient Air Quality Standards  
Activity Date: 2014-10-16 00:00:00  
Activity Status Date: 2016-02-12 13:48:06  
Activity Group: Compliance Monitoring  
Activity Type: Inspection/Evaluation  
Activity Status: Active

Region Code: 03  
Programmatic ID: AIR PA000240406  
Facility Registry ID: 110000603847  
Air Operating Status Code: OPR  
Default Air Classification Code: MAJ  
Air Program: State Implementation Plan for National Primary and Secondary Ambient Air Quality Standards  
Activity Date: 2014-12-10 00:00:00  
Activity Status Date: 2016-02-12 13:48:14  
Activity Group: Compliance Monitoring

Map ID  
Direction  
Distance  
Elevation

MAP FINDINGS

Site

Database(s)

EDR ID Number  
EPA ID Number

**KIMBERLY CLARK PA LLC (Continued)**

**1000421465**

Activity Type: Inspection/Evaluation  
Activity Status: Active

Region Code: 03  
Programmatic ID: AIR PA000240406  
Facility Registry ID: 110000603847  
Air Operating Status Code: OPR  
Default Air Classification Code: MAJ  
Air Program: State Implementation Plan for National Primary and Secondary Ambient Air Quality Standards  
Activity Date: 2014-12-11 00:00:00  
Activity Status Date: 2016-02-12 13:48:14  
Activity Group: Compliance Monitoring  
Activity Type: Inspection/Evaluation  
Activity Status: Active

Region Code: 03  
Programmatic ID: AIR PA000240406  
Facility Registry ID: 110000603847  
Air Operating Status Code: OPR  
Default Air Classification Code: MAJ  
Air Program: State Implementation Plan for National Primary and Secondary Ambient Air Quality Standards  
Activity Date: 2015-01-06 00:00:00  
Activity Status Date: 2016-02-12 13:48:16  
Activity Group: Compliance Monitoring  
Activity Type: Inspection/Evaluation  
Activity Status: Active

Region Code: 03  
Programmatic ID: AIR PA000240406  
Facility Registry ID: 110000603847  
Air Operating Status Code: OPR  
Default Air Classification Code: MAJ  
Air Program: State Implementation Plan for National Primary and Secondary Ambient Air Quality Standards  
Activity Date: 2015-03-31 00:00:00  
Activity Status Date: 2016-02-12 13:50:45  
Activity Group: Compliance Monitoring  
Activity Type: Inspection/Evaluation  
Activity Status: Active

Region Code: 03  
Programmatic ID: AIR PA000240406  
Facility Registry ID: 110000603847  
Air Operating Status Code: OPR  
Default Air Classification Code: MAJ  
Air Program: State Implementation Plan for National Primary and Secondary Ambient Air Quality Standards  
Activity Date: 2015-04-30 00:00:00  
Activity Status Date: 2016-02-12 13:50:45  
Activity Group: Compliance Monitoring  
Activity Type: Inspection/Evaluation  
Activity Status: Active

Region Code: 03  
Programmatic ID: AIR PA000240406  
Facility Registry ID: 110000603847  
Air Operating Status Code: OPR  
Default Air Classification Code: MAJ  
Air Program: State Implementation Plan for National Primary and Secondary Ambient Air Quality Standards

Map ID  
Direction  
Distance  
Elevation

MAP FINDINGS

Site

Database(s)

EDR ID Number  
EPA ID Number

**KIMBERLY CLARK PA LLC (Continued)**

**1000421465**

Activity Date: 2015-05-06 00:00:00  
Activity Status Date: 2016-02-12 13:48:34  
Activity Group: Compliance Monitoring  
Activity Type: Inspection/Evaluation  
Activity Status: Active

Region Code: 03  
Programmatic ID: AIR PA000240406  
Facility Registry ID: 110000603847  
Air Operating Status Code: OPR  
Default Air Classification Code: MAJ  
Air Program: State Implementation Plan for National Primary and Secondary Ambient Air Quality Standards  
Activity Date: 2015-06-09 00:00:00  
Activity Status Date: 2016-02-12 13:48:40  
Activity Group: Compliance Monitoring  
Activity Type: Inspection/Evaluation  
Activity Status: Active

Region Code: 03  
Programmatic ID: AIR PA000240406  
Facility Registry ID: 110000603847  
Air Operating Status Code: OPR  
Default Air Classification Code: MAJ  
Air Program: State Implementation Plan for National Primary and Secondary Ambient Air Quality Standards  
Activity Date: 2015-10-16 00:00:00  
Activity Status Date: 2016-02-12 13:48:58  
Activity Group: Compliance Monitoring  
Activity Type: Inspection/Evaluation  
Activity Status: Active

Region Code: 03  
Programmatic ID: AIR PA000240406  
Facility Registry ID: 110000603847  
Air Operating Status Code: OPR  
Default Air Classification Code: MAJ  
Air Program: State Implementation Plan for National Primary and Secondary Ambient Air Quality Standards  
Activity Date: 2015-11-05 00:00:00  
Activity Status Date: 2016-02-12 13:49:01  
Activity Group: Compliance Monitoring  
Activity Type: Inspection/Evaluation  
Activity Status: Active

Region Code: 03  
Programmatic ID: AIR PA000240406  
Facility Registry ID: 110000603847  
Air Operating Status Code: OPR  
Default Air Classification Code: MAJ  
Air Program: State Implementation Plan for National Primary and Secondary Ambient Air Quality Standards  
Activity Date: 2015-11-18 00:00:00  
Activity Status Date: 2016-02-12 13:49:02  
Activity Group: Compliance Monitoring  
Activity Type: Inspection/Evaluation  
Activity Status: Active

Region Code: 03  
Programmatic ID: AIR PA000240406  
Facility Registry ID: 110000603847

Map ID  
Direction  
Distance  
Elevation

MAP FINDINGS

Site

Database(s)

EDR ID Number  
EPA ID Number

**KIMBERLY CLARK PA LLC (Continued)**

**1000421465**

Air Operating Status Code: OPR  
Default Air Classification Code: MAJ  
Air Program: State Implementation Plan for National Primary and Secondary Ambient Air Quality Standards  
Activity Date: 2015-11-18 00:00:00  
Activity Status Date: 2016-02-12 13:49:03  
Activity Group: Compliance Monitoring  
Activity Type: Inspection/Evaluation  
Activity Status: Active

Region Code: 03  
Programmatic ID: AIR PA000240406  
Facility Registry ID: 110000603847  
Air Operating Status Code: OPR  
Default Air Classification Code: MAJ  
Air Program: State Implementation Plan for National Primary and Secondary Ambient Air Quality Standards  
Activity Date: 2015-12-02 00:00:00  
Activity Status Date: 2016-02-12 13:49:03  
Activity Group: Compliance Monitoring  
Activity Type: Inspection/Evaluation  
Activity Status: Active

Region Code: 03  
Programmatic ID: AIR PA000240406  
Facility Registry ID: 110000603847  
Air Operating Status Code: OPR  
Default Air Classification Code: MAJ  
Air Program: State Implementation Plan for National Primary and Secondary Ambient Air Quality Standards  
Activity Date: 2016-01-12 00:00:00  
Activity Status Date: 2016-02-12 13:49:07  
Activity Group: Compliance Monitoring  
Activity Type: Inspection/Evaluation  
Activity Status: Active

Region Code: 03  
Programmatic ID: AIR PA000240406  
Facility Registry ID: 110000603847  
Air Operating Status Code: OPR  
Default Air Classification Code: MAJ  
Air Program: State Implementation Plan for National Primary and Secondary Ambient Air Quality Standards  
Activity Date: 2016-04-04 00:00:00  
Activity Status Date: 2016-05-04 00:50:27  
Activity Group: Compliance Monitoring  
Activity Type: Inspection/Evaluation  
Activity Status: Active

Region Code: 03  
Programmatic ID: AIR PA000240406  
Facility Registry ID: 110000603847  
Air Operating Status Code: OPR  
Default Air Classification Code: MAJ  
Air Program: State Implementation Plan for National Primary and Secondary Ambient Air Quality Standards  
Activity Date: 2016-04-28 00:00:00  
Activity Status Date: 2016-05-04 00:48:44  
Activity Group: Compliance Monitoring  
Activity Type: Inspection/Evaluation  
Activity Status: Active

Map ID  
Direction  
Distance  
Elevation

MAP FINDINGS

Site

Database(s)

EDR ID Number  
EPA ID Number

**KIMBERLY CLARK PA LLC (Continued)**

**1000421465**

Region Code: 03  
Programmatic ID: AIR PA000240406  
Facility Registry ID: 110000603847  
Air Operating Status Code: OPR  
Default Air Classification Code: MAJ  
Air Program: State Implementation Plan for National Primary and Secondary Ambient Air Quality Standards  
Activity Date: 2016-04-28 00:00:00  
Activity Status Date: 2016-05-04 00:50:26  
Activity Group: Compliance Monitoring  
Activity Type: Inspection/Evaluation  
Activity Status: Active

Region Code: 03  
Programmatic ID: AIR PA000240406  
Facility Registry ID: 110000603847  
Air Operating Status Code: OPR  
Default Air Classification Code: MAJ  
Air Program: State Implementation Plan for National Primary and Secondary Ambient Air Quality Standards  
Activity Date: 2016-05-24 00:00:00  
Activity Status Date: 2016-06-01 00:39:13  
Activity Group: Compliance Monitoring  
Activity Type: Inspection/Evaluation  
Activity Status: Active

Region Code: 03  
Programmatic ID: AIR PA000240406  
Facility Registry ID: 110000603847  
Air Operating Status Code: OPR  
Default Air Classification Code: MAJ  
Air Program: State Implementation Plan for National Primary and Secondary Ambient Air Quality Standards  
Activity Date: 2016-05-24 00:00:00  
Activity Status Date: 2016-06-01 00:39:16  
Activity Group: Compliance Monitoring  
Activity Type: Inspection/Evaluation  
Activity Status: Active

Region Code: 03  
Programmatic ID: AIR PA000240406  
Facility Registry ID: 110000603847  
Air Operating Status Code: OPR  
Default Air Classification Code: MAJ  
Air Program: State Implementation Plan for National Primary and Secondary Ambient Air Quality Standards  
Activity Date: 2016-05-26 00:00:00  
Activity Status Date: 2016-06-01 00:39:21  
Activity Group: Compliance Monitoring  
Activity Type: Inspection/Evaluation  
Activity Status: Active

Region Code: 03  
Programmatic ID: AIR PA000240406  
Facility Registry ID: 110000603847  
Air Operating Status Code: OPR  
Default Air Classification Code: MAJ  
Air Program: State Implementation Plan for National Primary and Secondary Ambient Air Quality Standards  
Activity Date: 2016-05-27 00:00:00  
Activity Status Date: 2016-06-01 00:39:34  
Activity Group: Compliance Monitoring

Map ID  
Direction  
Distance  
Elevation

MAP FINDINGS

Site

Database(s)

EDR ID Number  
EPA ID Number

**KIMBERLY CLARK PA LLC (Continued)**

**1000421465**

Activity Type: Inspection/Evaluation  
Activity Status: Active

Region Code: 03  
Programmatic ID: AIR PA000240406  
Facility Registry ID: 110000603847  
Air Operating Status Code: OPR  
Default Air Classification Code: MAJ  
Air Program: State Implementation Plan for National Primary and Secondary Ambient Air Quality Standards  
Activity Date: 2016-06-02 00:00:00  
Activity Status Date: 2016-09-07 01:04:05  
Activity Group: Compliance Monitoring  
Activity Type: Inspection/Evaluation  
Activity Status: Active

Region Code: 03  
Programmatic ID: AIR PA000240406  
Facility Registry ID: 110000603847  
Air Operating Status Code: OPR  
Default Air Classification Code: MAJ  
Air Program: State Implementation Plan for National Primary and Secondary Ambient Air Quality Standards  
Activity Date: 2016-07-21 00:00:00  
Activity Status Date: 2016-07-27 00:48:55  
Activity Group: Compliance Monitoring  
Activity Type: Inspection/Evaluation  
Activity Status: Active

Region Code: 03  
Programmatic ID: AIR PA000240406  
Facility Registry ID: 110000603847  
Air Operating Status Code: OPR  
Default Air Classification Code: MAJ  
Air Program: State Implementation Plan for National Primary and Secondary Ambient Air Quality Standards  
Activity Date: 1982-11-19 00:00:00  
Activity Status Date: Not reported  
Activity Group: Compliance Monitoring  
Activity Type: Inspection/Evaluation  
Activity Status: Not reported

Region Code: 03  
Programmatic ID: AIR PA000240406  
Facility Registry ID: 110000603847  
Air Operating Status Code: OPR  
Default Air Classification Code: MAJ  
Air Program: State Implementation Plan for National Primary and Secondary Ambient Air Quality Standards  
Activity Date: 1983-05-27 00:00:00  
Activity Status Date: Not reported  
Activity Group: Compliance Monitoring  
Activity Type: Inspection/Evaluation  
Activity Status: Not reported

Region Code: 03  
Programmatic ID: AIR PA000240406  
Facility Registry ID: 110000603847  
Air Operating Status Code: OPR  
Default Air Classification Code: MAJ  
Air Program: State Implementation Plan for National Primary and Secondary Ambient Air Quality Standards

Map ID  
Direction  
Distance  
Elevation

MAP FINDINGS

Site

Database(s)

EDR ID Number  
EPA ID Number

**KIMBERLY CLARK PA LLC (Continued)**

**1000421465**

Activity Date: 1983-11-30 00:00:00  
Activity Status Date: Not reported  
Activity Group: Compliance Monitoring  
Activity Type: Inspection/Evaluation  
Activity Status: Not reported

Region Code: 03  
Programmatic ID: AIR PA000240406  
Facility Registry ID: 110000603847  
Air Operating Status Code: OPR  
Default Air Classification Code: MAJ  
Air Program: State Implementation Plan for National Primary and Secondary Ambient Air Quality Standards  
Activity Date: 1984-05-31 00:00:00  
Activity Status Date: Not reported  
Activity Group: Compliance Monitoring  
Activity Type: Inspection/Evaluation  
Activity Status: Not reported

Region Code: 03  
Programmatic ID: AIR PA000240406  
Facility Registry ID: 110000603847  
Air Operating Status Code: OPR  
Default Air Classification Code: MAJ  
Air Program: State Implementation Plan for National Primary and Secondary Ambient Air Quality Standards  
Activity Date: 1984-11-30 00:00:00  
Activity Status Date: Not reported  
Activity Group: Compliance Monitoring  
Activity Type: Inspection/Evaluation  
Activity Status: Not reported

Region Code: 03  
Programmatic ID: AIR PA000240406  
Facility Registry ID: 110000603847  
Air Operating Status Code: OPR  
Default Air Classification Code: MAJ  
Air Program: State Implementation Plan for National Primary and Secondary Ambient Air Quality Standards  
Activity Date: 1985-05-24 00:00:00  
Activity Status Date: Not reported  
Activity Group: Compliance Monitoring  
Activity Type: Inspection/Evaluation  
Activity Status: Not reported

Region Code: 03  
Programmatic ID: AIR PA000240406  
Facility Registry ID: 110000603847  
Air Operating Status Code: OPR  
Default Air Classification Code: MAJ  
Air Program: State Implementation Plan for National Primary and Secondary Ambient Air Quality Standards  
Activity Date: 1985-11-26 00:00:00  
Activity Status Date: Not reported  
Activity Group: Compliance Monitoring  
Activity Type: Inspection/Evaluation  
Activity Status: Not reported

Region Code: 03  
Programmatic ID: AIR PA000240406  
Facility Registry ID: 110000603847



Map ID  
Direction  
Distance  
Elevation

MAP FINDINGS

Site

Database(s)

EDR ID Number  
EPA ID Number

**KIMBERLY CLARK PA LLC (Continued)**

**1000421465**

Air Operating Status Code: OPR  
Default Air Classification Code: MAJ  
Air Program: State Implementation Plan for National Primary and Secondary Ambient Air Quality Standards  
Activity Date: 1986-05-30 00:00:00  
Activity Status Date: Not reported  
Activity Group: Compliance Monitoring  
Activity Type: Inspection/Evaluation  
Activity Status: Not reported

Region Code: 03  
Programmatic ID: AIR PA000240406  
Facility Registry ID: 110000603847  
Air Operating Status Code: OPR  
Default Air Classification Code: MAJ  
Air Program: State Implementation Plan for National Primary and Secondary Ambient Air Quality Standards  
Activity Date: 1986-11-24 00:00:00  
Activity Status Date: Not reported  
Activity Group: Compliance Monitoring  
Activity Type: Inspection/Evaluation  
Activity Status: Not reported

Region Code: 03  
Programmatic ID: AIR PA000240406  
Facility Registry ID: 110000603847  
Air Operating Status Code: OPR  
Default Air Classification Code: MAJ  
Air Program: State Implementation Plan for National Primary and Secondary Ambient Air Quality Standards  
Activity Date: 1987-05-28 00:00:00  
Activity Status Date: Not reported  
Activity Group: Compliance Monitoring  
Activity Type: Inspection/Evaluation  
Activity Status: Not reported

Region Code: 03  
Programmatic ID: AIR PA000240406  
Facility Registry ID: 110000603847  
Air Operating Status Code: OPR  
Default Air Classification Code: MAJ  
Air Program: State Implementation Plan for National Primary and Secondary Ambient Air Quality Standards  
Activity Date: 1988-01-15 00:00:00  
Activity Status Date: Not reported  
Activity Group: Compliance Monitoring  
Activity Type: Inspection/Evaluation  
Activity Status: Not reported

Region Code: 03  
Programmatic ID: AIR PA000240406  
Facility Registry ID: 110000603847  
Air Operating Status Code: OPR  
Default Air Classification Code: MAJ  
Air Program: State Implementation Plan for National Primary and Secondary Ambient Air Quality Standards  
Activity Date: 1988-07-14 00:00:00  
Activity Status Date: Not reported  
Activity Group: Compliance Monitoring  
Activity Type: Inspection/Evaluation  
Activity Status: Not reported

Map ID  
Direction  
Distance  
Elevation

MAP FINDINGS

Site

Database(s)

EDR ID Number  
EPA ID Number

**KIMBERLY CLARK PA LLC (Continued)**

**1000421465**

Region Code: 03  
Programmatic ID: AIR PA000240406  
Facility Registry ID: 110000603847  
Air Operating Status Code: OPR  
Default Air Classification Code: MAJ  
Air Program: State Implementation Plan for National Primary and Secondary Ambient Air Quality Standards  
Activity Date: 1989-01-18 00:00:00  
Activity Status Date: Not reported  
Activity Group: Compliance Monitoring  
Activity Type: Inspection/Evaluation  
Activity Status: Not reported

Region Code: 03  
Programmatic ID: AIR PA000240406  
Facility Registry ID: 110000603847  
Air Operating Status Code: OPR  
Default Air Classification Code: MAJ  
Air Program: State Implementation Plan for National Primary and Secondary Ambient Air Quality Standards  
Activity Date: 1990-02-27 00:00:00  
Activity Status Date: Not reported  
Activity Group: Compliance Monitoring  
Activity Type: Inspection/Evaluation  
Activity Status: Not reported

Region Code: 03  
Programmatic ID: AIR PA000240406  
Facility Registry ID: 110000603847  
Air Operating Status Code: OPR  
Default Air Classification Code: MAJ  
Air Program: State Implementation Plan for National Primary and Secondary Ambient Air Quality Standards  
Activity Date: 1991-03-06 00:00:00  
Activity Status Date: Not reported  
Activity Group: Compliance Monitoring  
Activity Type: Inspection/Evaluation  
Activity Status: Not reported

Region Code: 03  
Programmatic ID: AIR PA000240406  
Facility Registry ID: 110000603847  
Air Operating Status Code: OPR  
Default Air Classification Code: MAJ  
Air Program: State Implementation Plan for National Primary and Secondary Ambient Air Quality Standards  
Activity Date: 1992-03-25 00:00:00  
Activity Status Date: Not reported  
Activity Group: Compliance Monitoring  
Activity Type: Inspection/Evaluation  
Activity Status: Not reported

Region Code: 03  
Programmatic ID: AIR PA000240406  
Facility Registry ID: 110000603847  
Air Operating Status Code: OPR  
Default Air Classification Code: MAJ  
Air Program: State Implementation Plan for National Primary and Secondary Ambient Air Quality Standards  
Activity Date: 1993-03-12 00:00:00  
Activity Status Date: Not reported  
Activity Group: Compliance Monitoring

Map ID  
Direction  
Distance  
Elevation

MAP FINDINGS

Site

Database(s)

EDR ID Number  
EPA ID Number

**KIMBERLY CLARK PA LLC (Continued)**

**1000421465**

Activity Type: Inspection/Evaluation  
Activity Status: Not reported

Region Code: 03  
Programmatic ID: AIR PA000240406  
Facility Registry ID: 110000603847  
Air Operating Status Code: OPR  
Default Air Classification Code: MAJ  
Air Program: State Implementation Plan for National Primary and Secondary Ambient Air Quality Standards  
Activity Date: 1994-03-16 00:00:00  
Activity Status Date: Not reported  
Activity Group: Compliance Monitoring  
Activity Type: Inspection/Evaluation  
Activity Status: Not reported

Region Code: 03  
Programmatic ID: AIR PA000240406  
Facility Registry ID: 110000603847  
Air Operating Status Code: OPR  
Default Air Classification Code: MAJ  
Air Program: State Implementation Plan for National Primary and Secondary Ambient Air Quality Standards  
Activity Date: 1994-11-14 00:00:00  
Activity Status Date: Not reported  
Activity Group: Compliance Monitoring  
Activity Type: Inspection/Evaluation  
Activity Status: Not reported

Region Code: 03  
Programmatic ID: AIR PA000240406  
Facility Registry ID: 110000603847  
Air Operating Status Code: OPR  
Default Air Classification Code: MAJ  
Air Program: State Implementation Plan for National Primary and Secondary Ambient Air Quality Standards  
Activity Date: 1994-11-16 00:00:00  
Activity Status Date: Not reported  
Activity Group: Compliance Monitoring  
Activity Type: Inspection/Evaluation  
Activity Status: Not reported

Region Code: 03  
Programmatic ID: AIR PA000240406  
Facility Registry ID: 110000603847  
Air Operating Status Code: OPR  
Default Air Classification Code: MAJ  
Air Program: State Implementation Plan for National Primary and Secondary Ambient Air Quality Standards  
Activity Date: 1995-07-26 00:00:00  
Activity Status Date: Not reported  
Activity Group: Compliance Monitoring  
Activity Type: Inspection/Evaluation  
Activity Status: Not reported

Region Code: 03  
Programmatic ID: AIR PA000240406  
Facility Registry ID: 110000603847  
Air Operating Status Code: OPR  
Default Air Classification Code: MAJ  
Air Program: State Implementation Plan for National Primary and Secondary Ambient Air Quality Standards

Map ID  
Direction  
Distance  
Elevation

MAP FINDINGS

Site

Database(s)

EDR ID Number  
EPA ID Number

**KIMBERLY CLARK PA LLC (Continued)**

**1000421465**

Activity Date: 1995-08-16 00:00:00  
Activity Status Date: Not reported  
Activity Group: Compliance Monitoring  
Activity Type: Inspection/Evaluation  
Activity Status: Not reported

Region Code: 03  
Programmatic ID: AIR PA000240406  
Facility Registry ID: 110000603847  
Air Operating Status Code: OPR  
Default Air Classification Code: MAJ  
Air Program: State Implementation Plan for National Primary and Secondary Ambient Air Quality Standards  
Activity Date: 1995-09-15 00:00:00  
Activity Status Date: Not reported  
Activity Group: Compliance Monitoring  
Activity Type: Inspection/Evaluation  
Activity Status: Not reported

Region Code: 03  
Programmatic ID: AIR PA000240406  
Facility Registry ID: 110000603847  
Air Operating Status Code: OPR  
Default Air Classification Code: MAJ  
Air Program: State Implementation Plan for National Primary and Secondary Ambient Air Quality Standards  
Activity Date: 1995-10-05 00:00:00  
Activity Status Date: Not reported  
Activity Group: Compliance Monitoring  
Activity Type: Inspection/Evaluation  
Activity Status: Not reported

Region Code: 03  
Programmatic ID: AIR PA000240406  
Facility Registry ID: 110000603847  
Air Operating Status Code: OPR  
Default Air Classification Code: MAJ  
Air Program: State Implementation Plan for National Primary and Secondary Ambient Air Quality Standards  
Activity Date: 1995-12-06 00:00:00  
Activity Status Date: Not reported  
Activity Group: Compliance Monitoring  
Activity Type: Inspection/Evaluation  
Activity Status: Not reported

Region Code: 03  
Programmatic ID: AIR PA000240406  
Facility Registry ID: 110000603847  
Air Operating Status Code: OPR  
Default Air Classification Code: MAJ  
Air Program: State Implementation Plan for National Primary and Secondary Ambient Air Quality Standards  
Activity Date: 1995-12-14 00:00:00  
Activity Status Date: Not reported  
Activity Group: Compliance Monitoring  
Activity Type: Inspection/Evaluation  
Activity Status: Not reported

Region Code: 03  
Programmatic ID: AIR PA000240406  
Facility Registry ID: 110000603847

Map ID  
Direction  
Distance  
Elevation

MAP FINDINGS

Site

Database(s)

EDR ID Number  
EPA ID Number

**KIMBERLY CLARK PA LLC (Continued)**

**1000421465**

Air Operating Status Code: OPR  
Default Air Classification Code: MAJ  
Air Program: State Implementation Plan for National Primary and Secondary Ambient Air Quality Standards  
Activity Date: 1996-01-04 00:00:00  
Activity Status Date: Not reported  
Activity Group: Compliance Monitoring  
Activity Type: Inspection/Evaluation  
Activity Status: Not reported

Region Code: 03  
Programmatic ID: AIR PA000240406  
Facility Registry ID: 110000603847  
Air Operating Status Code: OPR  
Default Air Classification Code: MAJ  
Air Program: State Implementation Plan for National Primary and Secondary Ambient Air Quality Standards  
Activity Date: 1996-01-11 00:00:00  
Activity Status Date: Not reported  
Activity Group: Compliance Monitoring  
Activity Type: Inspection/Evaluation  
Activity Status: Not reported

Region Code: 03  
Programmatic ID: AIR PA000240406  
Facility Registry ID: 110000603847  
Air Operating Status Code: OPR  
Default Air Classification Code: MAJ  
Air Program: State Implementation Plan for National Primary and Secondary Ambient Air Quality Standards  
Activity Date: 1996-01-31 00:00:00  
Activity Status Date: Not reported  
Activity Group: Compliance Monitoring  
Activity Type: Inspection/Evaluation  
Activity Status: Not reported

Region Code: 03  
Programmatic ID: AIR PA000240406  
Facility Registry ID: 110000603847  
Air Operating Status Code: OPR  
Default Air Classification Code: MAJ  
Air Program: State Implementation Plan for National Primary and Secondary Ambient Air Quality Standards  
Activity Date: 1996-02-22 00:00:00  
Activity Status Date: Not reported  
Activity Group: Compliance Monitoring  
Activity Type: Inspection/Evaluation  
Activity Status: Not reported

Region Code: 03  
Programmatic ID: AIR PA000240406  
Facility Registry ID: 110000603847  
Air Operating Status Code: OPR  
Default Air Classification Code: MAJ  
Air Program: State Implementation Plan for National Primary and Secondary Ambient Air Quality Standards  
Activity Date: 1996-03-25 00:00:00  
Activity Status Date: Not reported  
Activity Group: Compliance Monitoring  
Activity Type: Inspection/Evaluation  
Activity Status: Not reported

Map ID  
Direction  
Distance  
Elevation

MAP FINDINGS

Site

Database(s)

EDR ID Number  
EPA ID Number

**KIMBERLY CLARK PA LLC (Continued)**

**1000421465**

Region Code: 03  
Programmatic ID: AIR PA000240406  
Facility Registry ID: 110000603847  
Air Operating Status Code: OPR  
Default Air Classification Code: MAJ  
Air Program: State Implementation Plan for National Primary and Secondary Ambient Air Quality Standards  
Activity Date: 1996-08-01 00:00:00  
Activity Status Date: Not reported  
Activity Group: Compliance Monitoring  
Activity Type: Inspection/Evaluation  
Activity Status: Not reported

Region Code: 03  
Programmatic ID: AIR PA000240406  
Facility Registry ID: 110000603847  
Air Operating Status Code: OPR  
Default Air Classification Code: MAJ  
Air Program: State Implementation Plan for National Primary and Secondary Ambient Air Quality Standards  
Activity Date: 1996-09-05 00:00:00  
Activity Status Date: Not reported  
Activity Group: Compliance Monitoring  
Activity Type: Inspection/Evaluation  
Activity Status: Not reported

Region Code: 03  
Programmatic ID: AIR PA000240406  
Facility Registry ID: 110000603847  
Air Operating Status Code: OPR  
Default Air Classification Code: MAJ  
Air Program: State Implementation Plan for National Primary and Secondary Ambient Air Quality Standards  
Activity Date: 1997-03-10 00:00:00  
Activity Status Date: Not reported  
Activity Group: Compliance Monitoring  
Activity Type: Inspection/Evaluation  
Activity Status: Not reported

Region Code: 03  
Programmatic ID: AIR PA000240406  
Facility Registry ID: 110000603847  
Air Operating Status Code: OPR  
Default Air Classification Code: MAJ  
Air Program: State Implementation Plan for National Primary and Secondary Ambient Air Quality Standards  
Activity Date: 1999-10-27 00:00:00  
Activity Status Date: Not reported  
Activity Group: Compliance Monitoring  
Activity Type: Inspection/Evaluation  
Activity Status: Not reported

Region Code: 03  
Programmatic ID: AIR PA000240406  
Facility Registry ID: 110000603847  
Air Operating Status Code: OPR  
Default Air Classification Code: MAJ  
Air Program: State Implementation Plan for National Primary and Secondary Ambient Air Quality Standards  
Activity Date: 2001-10-16 00:00:00  
Activity Status Date: Not reported  
Activity Group: Compliance Monitoring

Map ID  
Direction  
Distance  
Elevation

MAP FINDINGS

Site

Database(s)

EDR ID Number  
EPA ID Number

**KIMBERLY CLARK PA LLC (Continued)**

**1000421465**

Activity Type: Inspection/Evaluation  
Activity Status: Not reported

Region Code: 03  
Programmatic ID: AIR PA000240406  
Facility Registry ID: 110000603847  
Air Operating Status Code: OPR  
Default Air Classification Code: MAJ  
Air Program: State Implementation Plan for National Primary and Secondary Ambient Air Quality Standards  
Activity Date: 2007-04-26 00:00:00  
Activity Status Date: Not reported  
Activity Group: Compliance Monitoring  
Activity Type: Inspection/Evaluation  
Activity Status: Not reported

Region Code: 03  
Programmatic ID: AIR PA000240406  
Facility Registry ID: 110000603847  
Air Operating Status Code: OPR  
Default Air Classification Code: MAJ  
Air Program: State Implementation Plan for National Primary and Secondary Ambient Air Quality Standards  
Activity Date: 2011-01-11 00:00:00  
Activity Status Date: Not reported  
Activity Group: Compliance Monitoring  
Activity Type: Inspection/Evaluation  
Activity Status: Not reported

Region Code: 03  
Programmatic ID: AIR PA000240406  
Facility Registry ID: 110000603847  
Air Operating Status Code: OPR  
Default Air Classification Code: MAJ  
Air Program: State Implementation Plan for National Primary and Secondary Ambient Air Quality Standards  
Activity Date: 1988-10-27 00:00:00  
Activity Status Date: 1988-10-27 00:00:00  
Activity Group: Enforcement Action  
Activity Type: Administrative - Formal  
Activity Status: Final Order Issued

Region Code: 03  
Programmatic ID: AIR PA000240406  
Facility Registry ID: 110000603847  
Air Operating Status Code: OPR  
Default Air Classification Code: MAJ  
Air Program: State Implementation Plan for National Primary and Secondary Ambient Air Quality Standards  
Activity Date: 1989-04-03 00:00:00  
Activity Status Date: 1989-04-03 00:00:00  
Activity Group: Enforcement Action  
Activity Type: Administrative - Formal  
Activity Status: Final Order Issued

Region Code: 03  
Programmatic ID: AIR PA000240406  
Facility Registry ID: 110000603847  
Air Operating Status Code: OPR  
Default Air Classification Code: MAJ  
Air Program: State Implementation Plan for National Primary and Secondary Ambient Air Quality Standards

Map ID  
Direction  
Distance  
Elevation

MAP FINDINGS

Site

Database(s)

EDR ID Number  
EPA ID Number

**KIMBERLY CLARK PA LLC (Continued)**

**1000421465**

Activity Date: 1990-09-13 00:00:00  
Activity Status Date: 1990-09-13 00:00:00  
Activity Group: Enforcement Action  
Activity Type: Administrative - Formal  
Activity Status: Final Order Issued

Region Code: 03  
Programmatic ID: AIR PA000240406  
Facility Registry ID: 110000603847  
Air Operating Status Code: OPR  
Default Air Classification Code: MAJ  
Air Program: State Implementation Plan for National Primary and Secondary Ambient Air Quality Standards  
Activity Date: 2001-05-03 00:00:00  
Activity Status Date: 2001-05-03 00:00:00  
Activity Group: Enforcement Action  
Activity Type: Administrative - Formal  
Activity Status: Resolved

Region Code: 03  
Programmatic ID: AIR PA000240406  
Facility Registry ID: 110000603847  
Air Operating Status Code: OPR  
Default Air Classification Code: MAJ  
Air Program: State Implementation Plan for National Primary and Secondary Ambient Air Quality Standards  
Activity Date: 2008-06-26 00:00:00  
Activity Status Date: 2008-06-26 00:00:00  
Activity Group: Enforcement Action  
Activity Type: Administrative - Formal  
Activity Status: Resolved

Region Code: 03  
Programmatic ID: AIR PA000240406  
Facility Registry ID: 110000603847  
Air Operating Status Code: OPR  
Default Air Classification Code: MAJ  
Air Program: State Implementation Plan for National Primary and Secondary Ambient Air Quality Standards  
Activity Date: 2010-04-08 00:00:00  
Activity Status Date: 2010-04-08 00:00:00  
Activity Group: Enforcement Action  
Activity Type: Administrative - Formal  
Activity Status: Resolved

Region Code: 03  
Programmatic ID: AIR PA000240406  
Facility Registry ID: 110000603847  
Air Operating Status Code: OPR  
Default Air Classification Code: MAJ  
Air Program: State Implementation Plan for National Primary and Secondary Ambient Air Quality Standards  
Activity Date: 2011-05-19 00:00:00  
Activity Status Date: 2011-05-19 00:00:00  
Activity Group: Enforcement Action  
Activity Type: Administrative - Formal  
Activity Status: Resolved

Region Code: 03  
Programmatic ID: AIR PA000240406  
Facility Registry ID: 110000603847



Map ID  
Direction  
Distance  
Elevation

MAP FINDINGS

Site

Database(s)

EDR ID Number  
EPA ID Number

**KIMBERLY CLARK PA LLC (Continued)**

**1000421465**

Air Operating Status Code: OPR  
Default Air Classification Code: MAJ  
Air Program: State Implementation Plan for National Primary and Secondary Ambient Air Quality Standards  
Activity Date: 2016-08-23 00:00:00  
Activity Status Date: 2016-08-23 00:00:00  
Activity Group: Enforcement Action  
Activity Type: Administrative - Formal  
Activity Status: Resolved

Region Code: 03  
Programmatic ID: AIR PA000240406  
Facility Registry ID: 110000603847  
Air Operating Status Code: OPR  
Default Air Classification Code: MAJ  
Air Program: State Implementation Plan for National Primary and Secondary Ambient Air Quality Standards  
Activity Date: 1989-03-16 00:00:00  
Activity Status Date: 1989-03-16 00:00:00  
Activity Group: Enforcement Action  
Activity Type: Administrative - Informal  
Activity Status: Achieved

Region Code: 03  
Programmatic ID: AIR PA000240406  
Facility Registry ID: 110000603847  
Air Operating Status Code: OPR  
Default Air Classification Code: MAJ  
Air Program: State Implementation Plan for National Primary and Secondary Ambient Air Quality Standards  
Activity Date: 1996-04-02 00:00:00  
Activity Status Date: 1996-04-02 00:00:00  
Activity Group: Enforcement Action  
Activity Type: Administrative - Informal  
Activity Status: Achieved

Region Code: 03  
Programmatic ID: AIR PA000240406  
Facility Registry ID: 110000603847  
Air Operating Status Code: OPR  
Default Air Classification Code: MAJ  
Air Program: State Implementation Plan for National Primary and Secondary Ambient Air Quality Standards  
Activity Date: 1997-03-24 00:00:00  
Activity Status Date: 1997-03-24 00:00:00  
Activity Group: Enforcement Action  
Activity Type: Administrative - Informal  
Activity Status: Achieved

Region Code: 03  
Programmatic ID: AIR PA000240406  
Facility Registry ID: 110000603847  
Air Operating Status Code: OPR  
Default Air Classification Code: MAJ  
Air Program: State Implementation Plan for National Primary and Secondary Ambient Air Quality Standards  
Activity Date: 1997-09-16 00:00:00  
Activity Status Date: 1997-09-16 00:00:00  
Activity Group: Enforcement Action  
Activity Type: Administrative - Informal  
Activity Status: Achieved

Map ID  
Direction  
Distance  
Elevation

MAP FINDINGS

Site

Database(s)

EDR ID Number  
EPA ID Number

**KIMBERLY CLARK PA LLC (Continued)**

**1000421465**

Region Code: 03  
Programmatic ID: AIR PA000240406  
Facility Registry ID: 110000603847  
Air Operating Status Code: OPR  
Default Air Classification Code: MAJ  
Air Program: State Implementation Plan for National Primary and Secondary Ambient Air Quality Standards  
Activity Date: 1998-08-13 00:00:00  
Activity Status Date: 1998-08-13 00:00:00  
Activity Group: Enforcement Action  
Activity Type: Administrative - Informal  
Activity Status: Achieved

Region Code: 03  
Programmatic ID: AIR PA000240406  
Facility Registry ID: 110000603847  
Air Operating Status Code: OPR  
Default Air Classification Code: MAJ  
Air Program: State Implementation Plan for National Primary and Secondary Ambient Air Quality Standards  
Activity Date: 2000-05-08 00:00:00  
Activity Status Date: 2000-05-08 00:00:00  
Activity Group: Enforcement Action  
Activity Type: Administrative - Informal  
Activity Status: Achieved

Region Code: 03  
Programmatic ID: AIR PA000240406  
Facility Registry ID: 110000603847  
Air Operating Status Code: OPR  
Default Air Classification Code: MAJ  
Air Program: State Implementation Plan for National Primary and Secondary Ambient Air Quality Standards  
Activity Date: 2000-08-03 00:00:00  
Activity Status Date: 2000-08-03 00:00:00  
Activity Group: Enforcement Action  
Activity Type: Administrative - Informal  
Activity Status: Achieved

Region Code: 03  
Programmatic ID: AIR PA000240406  
Facility Registry ID: 110000603847  
Air Operating Status Code: OPR  
Default Air Classification Code: MAJ  
Air Program: State Implementation Plan for National Primary and Secondary Ambient Air Quality Standards  
Activity Date: 2007-06-01 00:00:00  
Activity Status Date: 2007-06-01 00:00:00  
Activity Group: Enforcement Action  
Activity Type: Administrative - Informal  
Activity Status: Achieved

Region Code: 03  
Programmatic ID: AIR PA000240406  
Facility Registry ID: 110000603847  
Air Operating Status Code: OPR  
Default Air Classification Code: MAJ  
Air Program: State Implementation Plan for National Primary and Secondary Ambient Air Quality Standards  
Activity Date: 2007-09-17 00:00:00  
Activity Status Date: 2007-09-17 00:00:00  
Activity Group: Enforcement Action

Map ID  
Direction  
Distance  
Elevation

MAP FINDINGS

Site

Database(s)

EDR ID Number  
EPA ID Number

**KIMBERLY CLARK PA LLC (Continued)**

**1000421465**

Activity Type: Administrative - Informal  
Activity Status: Achieved

Region Code: 03  
Programmatic ID: AIR PA000240406  
Facility Registry ID: 110000603847  
Air Operating Status Code: OPR  
Default Air Classification Code: MAJ  
Air Program: State Implementation Plan for National Primary and Secondary Ambient Air Quality Standards  
Activity Date: 2008-09-09 00:00:00  
Activity Status Date: 2008-09-09 00:00:00  
Activity Group: Enforcement Action  
Activity Type: Administrative - Informal  
Activity Status: Achieved

Region Code: 03  
Programmatic ID: AIR PA000240406  
Facility Registry ID: 110000603847  
Air Operating Status Code: OPR  
Default Air Classification Code: MAJ  
Air Program: State Implementation Plan for National Primary and Secondary Ambient Air Quality Standards  
Activity Date: 2009-11-02 00:00:00  
Activity Status Date: 2009-11-02 00:00:00  
Activity Group: Enforcement Action  
Activity Type: Administrative - Informal  
Activity Status: Achieved

Region Code: 03  
Programmatic ID: AIR PA000240406  
Facility Registry ID: 110000603847  
Air Operating Status Code: OPR  
Default Air Classification Code: MAJ  
Air Program: State Implementation Plan for National Primary and Secondary Ambient Air Quality Standards  
Activity Date: 2010-09-29 00:00:00  
Activity Status Date: 2010-09-29 00:00:00  
Activity Group: Enforcement Action  
Activity Type: Administrative - Informal  
Activity Status: Achieved

Region Code: 03  
Programmatic ID: AIR PA000240406  
Facility Registry ID: 110000603847  
Air Operating Status Code: OPR  
Default Air Classification Code: MAJ  
Air Program: Title V Permits  
Activity Date: Not reported  
Activity Status Date: 2008-06-26 00:00:00  
Activity Group: Case File  
Activity Type: Case File  
Activity Status: Resolved

Region Code: 03  
Programmatic ID: AIR PA000240406  
Facility Registry ID: 110000603847  
Air Operating Status Code: OPR  
Default Air Classification Code: MAJ  
Air Program: Title V Permits

Map ID  
Direction  
Distance  
Elevation

MAP FINDINGS

Site

Database(s)

EDR ID Number  
EPA ID Number

**KIMBERLY CLARK PA LLC (Continued)**

**1000421465**

Activity Date: Not reported  
Activity Status Date: 2011-05-19 00:00:00  
Activity Group: Case File  
Activity Type: Case File  
Activity Status: Resolved

Region Code: 03  
Programmatic ID: AIR PA000240406  
Facility Registry ID: 110000603847  
Air Operating Status Code: OPR  
Default Air Classification Code: MAJ  
Air Program: Title V Permits  
Activity Date: 2011-08-19 00:00:00  
Activity Status Date: Not reported  
Activity Group: Compliance Monitoring  
Activity Type: Information Request  
Activity Status: Not reported

Region Code: 03  
Programmatic ID: AIR PA000240406  
Facility Registry ID: 110000603847  
Air Operating Status Code: OPR  
Default Air Classification Code: MAJ  
Air Program: Title V Permits  
Activity Date: 1997-03-19 00:00:00  
Activity Status Date: 2016-02-12 13:24:42  
Activity Group: Compliance Monitoring  
Activity Type: Inspection/Evaluation  
Activity Status: Active

Region Code: 03  
Programmatic ID: AIR PA000240406  
Facility Registry ID: 110000603847  
Air Operating Status Code: OPR  
Default Air Classification Code: MAJ  
Air Program: Title V Permits  
Activity Date: 1997-09-12 00:00:00  
Activity Status Date: 2016-02-12 13:23:13  
Activity Group: Compliance Monitoring  
Activity Type: Inspection/Evaluation  
Activity Status: Active

Region Code: 03  
Programmatic ID: AIR PA000240406  
Facility Registry ID: 110000603847  
Air Operating Status Code: OPR  
Default Air Classification Code: MAJ  
Air Program: Title V Permits  
Activity Date: 1997-09-23 00:00:00  
Activity Status Date: 2016-02-12 13:24:42  
Activity Group: Compliance Monitoring  
Activity Type: Inspection/Evaluation  
Activity Status: Active

Region Code: 03  
Programmatic ID: AIR PA000240406  
Facility Registry ID: 110000603847

Map ID  
Direction  
Distance  
Elevation

MAP FINDINGS

Site

Database(s)

EDR ID Number  
EPA ID Number

**KIMBERLY CLARK PA LLC (Continued)**

**1000421465**

Air Operating Status Code: OPR  
Default Air Classification Code: MAJ  
Air Program: Title V Permits  
Activity Date: 1997-12-30 00:00:00  
Activity Status Date: 2016-02-12 13:24:42  
Activity Group: Compliance Monitoring  
Activity Type: Inspection/Evaluation  
Activity Status: Active

Region Code: 03  
Programmatic ID: AIR PA000240406  
Facility Registry ID: 110000603847  
Air Operating Status Code: OPR  
Default Air Classification Code: MAJ  
Air Program: Title V Permits  
Activity Date: 1998-04-14 00:00:00  
Activity Status Date: 2016-02-12 13:24:42  
Activity Group: Compliance Monitoring  
Activity Type: Inspection/Evaluation  
Activity Status: Active

Region Code: 03  
Programmatic ID: AIR PA000240406  
Facility Registry ID: 110000603847  
Air Operating Status Code: OPR  
Default Air Classification Code: MAJ  
Air Program: Title V Permits  
Activity Date: 1998-07-08 00:00:00  
Activity Status Date: 2016-02-12 13:24:42  
Activity Group: Compliance Monitoring  
Activity Type: Inspection/Evaluation  
Activity Status: Active

Region Code: 03  
Programmatic ID: AIR PA000240406  
Facility Registry ID: 110000603847  
Air Operating Status Code: OPR  
Default Air Classification Code: MAJ  
Air Program: Title V Permits  
Activity Date: 1998-07-27 00:00:00  
Activity Status Date: 2016-02-12 13:24:03  
Activity Group: Compliance Monitoring  
Activity Type: Inspection/Evaluation  
Activity Status: Active

Region Code: 03  
Programmatic ID: AIR PA000240406  
Facility Registry ID: 110000603847  
Air Operating Status Code: OPR  
Default Air Classification Code: MAJ  
Air Program: Title V Permits  
Activity Date: 1998-07-28 00:00:00  
Activity Status Date: 2016-02-12 13:24:03  
Activity Group: Compliance Monitoring  
Activity Type: Inspection/Evaluation  
Activity Status: Active

Map ID  
Direction  
Distance  
Elevation

MAP FINDINGS

Site

Database(s)

EDR ID Number  
EPA ID Number

**KIMBERLY CLARK PA LLC (Continued)**

**1000421465**

Region Code: 03  
Programmatic ID: AIR PA000240406  
Facility Registry ID: 110000603847  
Air Operating Status Code: OPR  
Default Air Classification Code: MAJ  
Air Program: Title V Permits  
Activity Date: 1998-08-11 00:00:00  
Activity Status Date: 2016-02-12 13:24:47  
Activity Group: Compliance Monitoring  
Activity Type: Inspection/Evaluation  
Activity Status: Active

Region Code: 03  
Programmatic ID: AIR PA000240406  
Facility Registry ID: 110000603847  
Air Operating Status Code: OPR  
Default Air Classification Code: MAJ  
Air Program: Title V Permits  
Activity Date: 1998-09-25 00:00:00  
Activity Status Date: 2016-02-12 13:24:13  
Activity Group: Compliance Monitoring  
Activity Type: Inspection/Evaluation  
Activity Status: Active

Region Code: 03  
Programmatic ID: AIR PA000240406  
Facility Registry ID: 110000603847  
Air Operating Status Code: OPR  
Default Air Classification Code: MAJ  
Air Program: Title V Permits  
Activity Date: 1998-10-19 00:00:00  
Activity Status Date: 2016-02-12 13:24:42  
Activity Group: Compliance Monitoring  
Activity Type: Inspection/Evaluation  
Activity Status: Active

Region Code: 03  
Programmatic ID: AIR PA000240406  
Facility Registry ID: 110000603847  
Air Operating Status Code: OPR  
Default Air Classification Code: MAJ  
Air Program: Title V Permits  
Activity Date: 1999-01-11 00:00:00  
Activity Status Date: 2016-02-12 13:24:42  
Activity Group: Compliance Monitoring  
Activity Type: Inspection/Evaluation  
Activity Status: Active

Region Code: 03  
Programmatic ID: AIR PA000240406  
Facility Registry ID: 110000603847  
Air Operating Status Code: OPR  
Default Air Classification Code: MAJ  
Air Program: Title V Permits  
Activity Date: 1999-02-02 00:00:00  
Activity Status Date: 2016-02-12 13:25:56  
Activity Group: Compliance Monitoring

Map ID  
Direction  
Distance  
Elevation

MAP FINDINGS

Site

Database(s)

EDR ID Number  
EPA ID Number

**KIMBERLY CLARK PA LLC (Continued)**

**1000421465**

Activity Type: Inspection/Evaluation  
Activity Status: Active

Region Code: 03  
Programmatic ID: AIR PA000240406  
Facility Registry ID: 110000603847  
Air Operating Status Code: OPR  
Default Air Classification Code: MAJ  
Air Program: Title V Permits  
Activity Date: 1999-02-22 00:00:00  
Activity Status Date: 2016-02-12 13:24:52  
Activity Group: Compliance Monitoring  
Activity Type: Inspection/Evaluation  
Activity Status: Active

Region Code: 03  
Programmatic ID: AIR PA000240406  
Facility Registry ID: 110000603847  
Air Operating Status Code: OPR  
Default Air Classification Code: MAJ  
Air Program: Title V Permits  
Activity Date: 1999-06-24 00:00:00  
Activity Status Date: 2016-02-12 13:25:22  
Activity Group: Compliance Monitoring  
Activity Type: Inspection/Evaluation  
Activity Status: Active

Region Code: 03  
Programmatic ID: AIR PA000240406  
Facility Registry ID: 110000603847  
Air Operating Status Code: OPR  
Default Air Classification Code: MAJ  
Air Program: Title V Permits  
Activity Date: 1999-10-22 00:00:00  
Activity Status Date: 2016-02-12 13:26:21  
Activity Group: Compliance Monitoring  
Activity Type: Inspection/Evaluation  
Activity Status: Active

Region Code: 03  
Programmatic ID: AIR PA000240406  
Facility Registry ID: 110000603847  
Air Operating Status Code: OPR  
Default Air Classification Code: MAJ  
Air Program: Title V Permits  
Activity Date: 1999-10-27 00:00:00  
Activity Status Date: 2016-02-12 13:26:07  
Activity Group: Compliance Monitoring  
Activity Type: Inspection/Evaluation  
Activity Status: Active

Region Code: 03  
Programmatic ID: AIR PA000240406  
Facility Registry ID: 110000603847  
Air Operating Status Code: OPR  
Default Air Classification Code: MAJ  
Air Program: Title V Permits

Map ID  
Direction  
Distance  
Elevation

MAP FINDINGS

Site

Database(s)

EDR ID Number  
EPA ID Number

**KIMBERLY CLARK PA LLC (Continued)**

**1000421465**

Activity Date: 1999-12-01 00:00:00  
Activity Status Date: 2016-02-12 13:26:08  
Activity Group: Compliance Monitoring  
Activity Type: Inspection/Evaluation  
Activity Status: Active

Region Code: 03  
Programmatic ID: AIR PA000240406  
Facility Registry ID: 110000603847  
Air Operating Status Code: OPR  
Default Air Classification Code: MAJ  
Air Program: Title V Permits  
Activity Date: 2000-02-01 00:00:00  
Activity Status Date: 2016-02-12 13:26:49  
Activity Group: Compliance Monitoring  
Activity Type: Inspection/Evaluation  
Activity Status: Active

Region Code: 03  
Programmatic ID: AIR PA000240406  
Facility Registry ID: 110000603847  
Air Operating Status Code: OPR  
Default Air Classification Code: MAJ  
Air Program: Title V Permits  
Activity Date: 2000-02-03 00:00:00  
Activity Status Date: 2016-02-12 13:26:49  
Activity Group: Compliance Monitoring  
Activity Type: Inspection/Evaluation  
Activity Status: Active

Region Code: 03  
Programmatic ID: AIR PA000240406  
Facility Registry ID: 110000603847  
Air Operating Status Code: OPR  
Default Air Classification Code: MAJ  
Air Program: Title V Permits  
Activity Date: 2000-03-29 00:00:00  
Activity Status Date: 2016-02-12 13:27:12  
Activity Group: Compliance Monitoring  
Activity Type: Inspection/Evaluation  
Activity Status: Active

Region Code: 03  
Programmatic ID: AIR PA000240406  
Facility Registry ID: 110000603847  
Air Operating Status Code: OPR  
Default Air Classification Code: MAJ  
Air Program: Title V Permits  
Activity Date: 2000-04-03 00:00:00  
Activity Status Date: 2016-02-12 13:27:11  
Activity Group: Compliance Monitoring  
Activity Type: Inspection/Evaluation  
Activity Status: Active

Region Code: 03  
Programmatic ID: AIR PA000240406  
Facility Registry ID: 110000603847



Map ID  
Direction  
Distance  
Elevation

MAP FINDINGS

Site

Database(s)

EDR ID Number  
EPA ID Number

**KIMBERLY CLARK PA LLC (Continued)**

**1000421465**

Air Operating Status Code: OPR  
Default Air Classification Code: MAJ  
Air Program: Title V Permits  
Activity Date: 2000-04-06 00:00:00  
Activity Status Date: 2016-02-12 13:27:23  
Activity Group: Compliance Monitoring  
Activity Type: Inspection/Evaluation  
Activity Status: Active

Region Code: 03  
Programmatic ID: AIR PA000240406  
Facility Registry ID: 110000603847  
Air Operating Status Code: OPR  
Default Air Classification Code: MAJ  
Air Program: Title V Permits  
Activity Date: 2000-05-02 00:00:00  
Activity Status Date: 2016-02-12 13:28:04  
Activity Group: Compliance Monitoring  
Activity Type: Inspection/Evaluation  
Activity Status: Active

Region Code: 03  
Programmatic ID: AIR PA000240406  
Facility Registry ID: 110000603847  
Air Operating Status Code: OPR  
Default Air Classification Code: MAJ  
Air Program: Title V Permits  
Activity Date: 2000-05-15 00:00:00  
Activity Status Date: 2016-02-12 13:27:58  
Activity Group: Compliance Monitoring  
Activity Type: Inspection/Evaluation  
Activity Status: Active

Region Code: 03  
Programmatic ID: AIR PA000240406  
Facility Registry ID: 110000603847  
Air Operating Status Code: OPR  
Default Air Classification Code: MAJ  
Air Program: Title V Permits  
Activity Date: 2000-05-23 00:00:00  
Activity Status Date: 2016-02-12 13:28:04  
Activity Group: Compliance Monitoring  
Activity Type: Inspection/Evaluation  
Activity Status: Active

Region Code: 03  
Programmatic ID: AIR PA000240406  
Facility Registry ID: 110000603847  
Air Operating Status Code: OPR  
Default Air Classification Code: MAJ  
Air Program: Title V Permits  
Activity Date: 2000-12-07 00:00:00  
Activity Status Date: 2016-02-12 13:28:42  
Activity Group: Compliance Monitoring  
Activity Type: Inspection/Evaluation  
Activity Status: Active

Map ID  
Direction  
Distance  
Elevation

MAP FINDINGS

Site

Database(s)

EDR ID Number  
EPA ID Number

**KIMBERLY CLARK PA LLC (Continued)**

**1000421465**

Region Code: 03  
Programmatic ID: AIR PA000240406  
Facility Registry ID: 110000603847  
Air Operating Status Code: OPR  
Default Air Classification Code: MAJ  
Air Program: Title V Permits  
Activity Date: 2001-02-02 00:00:00  
Activity Status Date: 2016-02-12 13:28:58  
Activity Group: Compliance Monitoring  
Activity Type: Inspection/Evaluation  
Activity Status: Active

Region Code: 03  
Programmatic ID: AIR PA000240406  
Facility Registry ID: 110000603847  
Air Operating Status Code: OPR  
Default Air Classification Code: MAJ  
Air Program: Title V Permits  
Activity Date: 2001-10-16 00:00:00  
Activity Status Date: 2016-02-12 13:30:17  
Activity Group: Compliance Monitoring  
Activity Type: Inspection/Evaluation  
Activity Status: Active

Region Code: 03  
Programmatic ID: AIR PA000240406  
Facility Registry ID: 110000603847  
Air Operating Status Code: OPR  
Default Air Classification Code: MAJ  
Air Program: Title V Permits  
Activity Date: 2001-10-17 00:00:00  
Activity Status Date: 2016-02-12 13:30:17  
Activity Group: Compliance Monitoring  
Activity Type: Inspection/Evaluation  
Activity Status: Active

Region Code: 03  
Programmatic ID: AIR PA000240406  
Facility Registry ID: 110000603847  
Air Operating Status Code: OPR  
Default Air Classification Code: MAJ  
Air Program: Title V Permits  
Activity Date: 2001-11-07 00:00:00  
Activity Status Date: 2016-02-12 13:30:22  
Activity Group: Compliance Monitoring  
Activity Type: Inspection/Evaluation  
Activity Status: Active

Region Code: 03  
Programmatic ID: AIR PA000240406  
Facility Registry ID: 110000603847  
Air Operating Status Code: OPR  
Default Air Classification Code: MAJ  
Air Program: Title V Permits  
Activity Date: 2001-11-09 00:00:00  
Activity Status Date: 2016-02-12 13:30:21  
Activity Group: Compliance Monitoring

Map ID  
Direction  
Distance  
Elevation

MAP FINDINGS

Site

Database(s)

EDR ID Number  
EPA ID Number

**KIMBERLY CLARK PA LLC (Continued)**

**1000421465**

Activity Type: Inspection/Evaluation  
Activity Status: Active

Region Code: 03  
Programmatic ID: AIR PA000240406  
Facility Registry ID: 110000603847  
Air Operating Status Code: OPR  
Default Air Classification Code: MAJ  
Air Program: Title V Permits  
Activity Date: 2001-11-09 00:00:00  
Activity Status Date: 2016-02-12 13:30:25  
Activity Group: Compliance Monitoring  
Activity Type: Inspection/Evaluation  
Activity Status: Active

Region Code: 03  
Programmatic ID: AIR PA000240406  
Facility Registry ID: 110000603847  
Air Operating Status Code: OPR  
Default Air Classification Code: MAJ  
Air Program: Title V Permits  
Activity Date: 2001-12-14 00:00:00  
Activity Status Date: 2016-02-12 13:30:40  
Activity Group: Compliance Monitoring  
Activity Type: Inspection/Evaluation  
Activity Status: Active

Region Code: 03  
Programmatic ID: AIR PA000240406  
Facility Registry ID: 110000603847  
Air Operating Status Code: OPR  
Default Air Classification Code: MAJ  
Air Program: Title V Permits  
Activity Date: 2002-03-04 00:00:00  
Activity Status Date: 2016-02-12 13:30:53  
Activity Group: Compliance Monitoring  
Activity Type: Inspection/Evaluation  
Activity Status: Active

Region Code: 03  
Programmatic ID: AIR PA000240406  
Facility Registry ID: 110000603847  
Air Operating Status Code: OPR  
Default Air Classification Code: MAJ  
Air Program: Title V Permits  
Activity Date: 2002-03-22 00:00:00  
Activity Status Date: 2016-02-12 13:30:53  
Activity Group: Compliance Monitoring  
Activity Type: Inspection/Evaluation  
Activity Status: Active

Region Code: 03  
Programmatic ID: AIR PA000240406  
Facility Registry ID: 110000603847  
Air Operating Status Code: OPR  
Default Air Classification Code: MAJ  
Air Program: Title V Permits

Map ID  
Direction  
Distance  
Elevation

MAP FINDINGS

Site

Database(s)

EDR ID Number  
EPA ID Number

**KIMBERLY CLARK PA LLC (Continued)**

**1000421465**

Activity Date: 2002-04-19 00:00:00  
Activity Status Date: 2016-02-12 13:31:25  
Activity Group: Compliance Monitoring  
Activity Type: Inspection/Evaluation  
Activity Status: Active

Region Code: 03  
Programmatic ID: AIR PA000240406  
Facility Registry ID: 110000603847  
Air Operating Status Code: OPR  
Default Air Classification Code: MAJ  
Air Program: Title V Permits  
Activity Date: 2002-08-21 00:00:00  
Activity Status Date: 2016-02-12 13:31:25  
Activity Group: Compliance Monitoring  
Activity Type: Inspection/Evaluation  
Activity Status: Active

Region Code: 03  
Programmatic ID: AIR PA000240406  
Facility Registry ID: 110000603847  
Air Operating Status Code: OPR  
Default Air Classification Code: MAJ  
Air Program: Title V Permits  
Activity Date: 2002-11-04 00:00:00  
Activity Status Date: 2016-02-12 13:31:41  
Activity Group: Compliance Monitoring  
Activity Type: Inspection/Evaluation  
Activity Status: Active

Region Code: 03  
Programmatic ID: AIR PA000240406  
Facility Registry ID: 110000603847  
Air Operating Status Code: OPR  
Default Air Classification Code: MAJ  
Air Program: Title V Permits  
Activity Date: 2002-11-22 00:00:00  
Activity Status Date: 2016-02-12 13:49:27  
Activity Group: Compliance Monitoring  
Activity Type: Inspection/Evaluation  
Activity Status: Active

Region Code: 03  
Programmatic ID: AIR PA000240406  
Facility Registry ID: 110000603847  
Air Operating Status Code: OPR  
Default Air Classification Code: MAJ  
Air Program: Title V Permits  
Activity Date: 2003-03-14 00:00:00  
Activity Status Date: 2016-02-12 13:32:11  
Activity Group: Compliance Monitoring  
Activity Type: Inspection/Evaluation  
Activity Status: Active

Region Code: 03  
Programmatic ID: AIR PA000240406  
Facility Registry ID: 110000603847

Map ID  
Direction  
Distance  
Elevation

MAP FINDINGS

Site

Database(s)

EDR ID Number  
EPA ID Number

**KIMBERLY CLARK PA LLC (Continued)**

1000421465

Air Operating Status Code: OPR  
Default Air Classification Code: MAJ  
Air Program: Title V Permits  
Activity Date: 2003-03-27 00:00:00  
Activity Status Date: 2016-02-12 13:32:12  
Activity Group: Compliance Monitoring  
Activity Type: Inspection/Evaluation  
Activity Status: Active

Region Code: 03  
Programmatic ID: AIR PA000240406  
Facility Registry ID: 110000603847  
Air Operating Status Code: OPR  
Default Air Classification Code: MAJ  
Air Program: Title V Permits  
Activity Date: 2003-04-17 00:00:00  
Activity Status Date: 2016-04-06 16:02:39  
Activity Group: Compliance Monitoring  
Activity Type: Inspection/Evaluation  
Activity Status: Active

Region Code: 03  
Programmatic ID: AIR PA000240406  
Facility Registry ID: 110000603847  
Air Operating Status Code: OPR  
Default Air Classification Code: MAJ  
Air Program: Title V Permits  
Activity Date: 2003-04-22 00:00:00  
Activity Status Date: 2016-02-12 13:32:20  
Activity Group: Compliance Monitoring  
Activity Type: Inspection/Evaluation  
Activity Status: Active

Region Code: 03  
Programmatic ID: AIR PA000240406  
Facility Registry ID: 110000603847  
Air Operating Status Code: OPR  
Default Air Classification Code: MAJ  
Air Program: Title V Permits  
Activity Date: 2003-05-23 00:00:00  
Activity Status Date: 2016-02-12 13:32:27  
Activity Group: Compliance Monitoring  
Activity Type: Inspection/Evaluation  
Activity Status: Active

Region Code: 03  
Programmatic ID: AIR PA000240406  
Facility Registry ID: 110000603847  
Air Operating Status Code: OPR  
Default Air Classification Code: MAJ  
Air Program: Title V Permits  
Activity Date: 2003-08-13 00:00:00  
Activity Status Date: 2016-02-12 13:32:55  
Activity Group: Compliance Monitoring  
Activity Type: Inspection/Evaluation  
Activity Status: Active

Map ID  
Direction  
Distance  
Elevation

MAP FINDINGS

Site

Database(s)

EDR ID Number  
EPA ID Number

**KIMBERLY CLARK PA LLC (Continued)**

**1000421465**

Region Code: 03  
Programmatic ID: AIR PA000240406  
Facility Registry ID: 110000603847  
Air Operating Status Code: OPR  
Default Air Classification Code: MAJ  
Air Program: Title V Permits  
Activity Date: 2003-11-24 00:00:00  
Activity Status Date: 2016-02-12 13:33:17  
Activity Group: Compliance Monitoring  
Activity Type: Inspection/Evaluation  
Activity Status: Active

Region Code: 03  
Programmatic ID: AIR PA000240406  
Facility Registry ID: 110000603847  
Air Operating Status Code: OPR  
Default Air Classification Code: MAJ  
Air Program: Title V Permits  
Activity Date: 2003-11-26 00:00:00  
Activity Status Date: 2016-02-12 13:49:33  
Activity Group: Compliance Monitoring  
Activity Type: Inspection/Evaluation  
Activity Status: Active

Region Code: 03  
Programmatic ID: AIR PA000240406  
Facility Registry ID: 110000603847  
Air Operating Status Code: OPR  
Default Air Classification Code: MAJ  
Air Program: Title V Permits  
Activity Date: 2004-01-06 00:00:00  
Activity Status Date: 2016-02-12 13:33:23  
Activity Group: Compliance Monitoring  
Activity Type: Inspection/Evaluation  
Activity Status: Active

Region Code: 03  
Programmatic ID: AIR PA000240406  
Facility Registry ID: 110000603847  
Air Operating Status Code: OPR  
Default Air Classification Code: MAJ  
Air Program: Title V Permits  
Activity Date: 2004-03-02 00:00:00  
Activity Status Date: 2016-02-12 13:33:35  
Activity Group: Compliance Monitoring  
Activity Type: Inspection/Evaluation  
Activity Status: Active

Region Code: 03  
Programmatic ID: AIR PA000240406  
Facility Registry ID: 110000603847  
Air Operating Status Code: OPR  
Default Air Classification Code: MAJ  
Air Program: Title V Permits  
Activity Date: 2004-03-15 00:00:00  
Activity Status Date: 2016-02-12 13:33:39  
Activity Group: Compliance Monitoring

Map ID  
Direction  
Distance  
Elevation

MAP FINDINGS

Site

Database(s)

EDR ID Number  
EPA ID Number

**KIMBERLY CLARK PA LLC (Continued)**

**1000421465**

Activity Type: Inspection/Evaluation  
Activity Status: Active

Region Code: 03  
Programmatic ID: AIR PA000240406  
Facility Registry ID: 110000603847  
Air Operating Status Code: OPR  
Default Air Classification Code: MAJ  
Air Program: Title V Permits  
Activity Date: 2004-06-21 00:00:00  
Activity Status Date: 2016-02-12 13:34:06  
Activity Group: Compliance Monitoring  
Activity Type: Inspection/Evaluation  
Activity Status: Active

Region Code: 03  
Programmatic ID: AIR PA000240406  
Facility Registry ID: 110000603847  
Air Operating Status Code: OPR  
Default Air Classification Code: MAJ  
Air Program: Title V Permits  
Activity Date: 2004-06-22 00:00:00  
Activity Status Date: 2016-02-12 13:34:07  
Activity Group: Compliance Monitoring  
Activity Type: Inspection/Evaluation  
Activity Status: Active

Region Code: 03  
Programmatic ID: AIR PA000240406  
Facility Registry ID: 110000603847  
Air Operating Status Code: OPR  
Default Air Classification Code: MAJ  
Air Program: Title V Permits  
Activity Date: 2004-09-23 00:00:00  
Activity Status Date: 2016-02-12 13:34:34  
Activity Group: Compliance Monitoring  
Activity Type: Inspection/Evaluation  
Activity Status: Active

Region Code: 03  
Programmatic ID: AIR PA000240406  
Facility Registry ID: 110000603847  
Air Operating Status Code: OPR  
Default Air Classification Code: MAJ  
Air Program: Title V Permits  
Activity Date: 2004-10-06 00:00:00  
Activity Status Date: 2016-02-12 13:34:30  
Activity Group: Compliance Monitoring  
Activity Type: Inspection/Evaluation  
Activity Status: Active

Region Code: 03  
Programmatic ID: AIR PA000240406  
Facility Registry ID: 110000603847  
Air Operating Status Code: OPR  
Default Air Classification Code: MAJ  
Air Program: Title V Permits

Map ID  
Direction  
Distance  
Elevation

MAP FINDINGS

Site

Database(s)

EDR ID Number  
EPA ID Number

**KIMBERLY CLARK PA LLC (Continued)**

**1000421465**

Activity Date: 2004-12-01 00:00:00  
Activity Status Date: 2016-02-12 13:34:40  
Activity Group: Compliance Monitoring  
Activity Type: Inspection/Evaluation  
Activity Status: Active

Region Code: 03  
Programmatic ID: AIR PA000240406  
Facility Registry ID: 110000603847  
Air Operating Status Code: OPR  
Default Air Classification Code: MAJ  
Air Program: Title V Permits  
Activity Date: 2005-02-02 00:00:00  
Activity Status Date: 2016-02-12 13:34:47  
Activity Group: Compliance Monitoring  
Activity Type: Inspection/Evaluation  
Activity Status: Active

Region Code: 03  
Programmatic ID: AIR PA000240406  
Facility Registry ID: 110000603847  
Air Operating Status Code: OPR  
Default Air Classification Code: MAJ  
Air Program: Title V Permits  
Activity Date: 2005-02-11 00:00:00  
Activity Status Date: 2016-02-12 13:34:50  
Activity Group: Compliance Monitoring  
Activity Type: Inspection/Evaluation  
Activity Status: Active

Region Code: 03  
Programmatic ID: AIR PA000240406  
Facility Registry ID: 110000603847  
Air Operating Status Code: OPR  
Default Air Classification Code: MAJ  
Air Program: Title V Permits  
Activity Date: 2005-03-15 00:00:00  
Activity Status Date: 2016-02-12 13:34:56  
Activity Group: Compliance Monitoring  
Activity Type: Inspection/Evaluation  
Activity Status: Active

Region Code: 03  
Programmatic ID: AIR PA000240406  
Facility Registry ID: 110000603847  
Air Operating Status Code: OPR  
Default Air Classification Code: MAJ  
Air Program: Title V Permits  
Activity Date: 2005-04-21 00:00:00  
Activity Status Date: 2016-02-12 13:49:40  
Activity Group: Compliance Monitoring  
Activity Type: Inspection/Evaluation  
Activity Status: Active

Region Code: 03  
Programmatic ID: AIR PA000240406  
Facility Registry ID: 110000603847



Map ID  
Direction  
Distance  
Elevation

MAP FINDINGS

Site

Database(s)

EDR ID Number  
EPA ID Number

**KIMBERLY CLARK PA LLC (Continued)**

**1000421465**

Air Operating Status Code: OPR  
Default Air Classification Code: MAJ  
Air Program: Title V Permits  
Activity Date: 2005-04-26 00:00:00  
Activity Status Date: 2016-02-12 13:35:05  
Activity Group: Compliance Monitoring  
Activity Type: Inspection/Evaluation  
Activity Status: Active

Region Code: 03  
Programmatic ID: AIR PA000240406  
Facility Registry ID: 110000603847  
Air Operating Status Code: OPR  
Default Air Classification Code: MAJ  
Air Program: Title V Permits  
Activity Date: 2005-06-06 00:00:00  
Activity Status Date: 2016-02-12 13:35:15  
Activity Group: Compliance Monitoring  
Activity Type: Inspection/Evaluation  
Activity Status: Active

Region Code: 03  
Programmatic ID: AIR PA000240406  
Facility Registry ID: 110000603847  
Air Operating Status Code: OPR  
Default Air Classification Code: MAJ  
Air Program: Title V Permits  
Activity Date: 2005-06-08 00:00:00  
Activity Status Date: 2016-02-12 13:35:26  
Activity Group: Compliance Monitoring  
Activity Type: Inspection/Evaluation  
Activity Status: Active

Region Code: 03  
Programmatic ID: AIR PA000240406  
Facility Registry ID: 110000603847  
Air Operating Status Code: OPR  
Default Air Classification Code: MAJ  
Air Program: Title V Permits  
Activity Date: 2005-07-01 00:00:00  
Activity Status Date: 2016-02-12 13:35:29  
Activity Group: Compliance Monitoring  
Activity Type: Inspection/Evaluation  
Activity Status: Active

Region Code: 03  
Programmatic ID: AIR PA000240406  
Facility Registry ID: 110000603847  
Air Operating Status Code: OPR  
Default Air Classification Code: MAJ  
Air Program: Title V Permits  
Activity Date: 2005-08-11 00:00:00  
Activity Status Date: 2016-02-12 13:35:31  
Activity Group: Compliance Monitoring  
Activity Type: Inspection/Evaluation  
Activity Status: Active

Map ID  
Direction  
Distance  
Elevation

MAP FINDINGS

Site

Database(s)

EDR ID Number  
EPA ID Number

**KIMBERLY CLARK PA LLC (Continued)**

**1000421465**

Region Code: 03  
Programmatic ID: AIR PA000240406  
Facility Registry ID: 110000603847  
Air Operating Status Code: OPR  
Default Air Classification Code: MAJ  
Air Program: Title V Permits  
Activity Date: 2005-11-09 00:00:00  
Activity Status Date: 2016-02-12 13:35:50  
Activity Group: Compliance Monitoring  
Activity Type: Inspection/Evaluation  
Activity Status: Active

Region Code: 03  
Programmatic ID: AIR PA000240406  
Facility Registry ID: 110000603847  
Air Operating Status Code: OPR  
Default Air Classification Code: MAJ  
Air Program: Title V Permits  
Activity Date: 2005-11-14 00:00:00  
Activity Status Date: 2016-02-12 13:35:50  
Activity Group: Compliance Monitoring  
Activity Type: Inspection/Evaluation  
Activity Status: Active

Region Code: 03  
Programmatic ID: AIR PA000240406  
Facility Registry ID: 110000603847  
Air Operating Status Code: OPR  
Default Air Classification Code: MAJ  
Air Program: Title V Permits  
Activity Date: 2005-11-30 00:00:00  
Activity Status Date: 2016-02-12 13:37:35  
Activity Group: Compliance Monitoring  
Activity Type: Inspection/Evaluation  
Activity Status: Active

Region Code: 03  
Programmatic ID: AIR PA000240406  
Facility Registry ID: 110000603847  
Air Operating Status Code: OPR  
Default Air Classification Code: MAJ  
Air Program: Title V Permits  
Activity Date: 2006-02-24 00:00:00  
Activity Status Date: 2016-02-12 13:36:08  
Activity Group: Compliance Monitoring  
Activity Type: Inspection/Evaluation  
Activity Status: Active

Region Code: 03  
Programmatic ID: AIR PA000240406  
Facility Registry ID: 110000603847  
Air Operating Status Code: OPR  
Default Air Classification Code: MAJ  
Air Program: Title V Permits  
Activity Date: 2006-02-24 00:00:00  
Activity Status Date: 2016-02-12 13:49:46  
Activity Group: Compliance Monitoring

Map ID  
Direction  
Distance  
Elevation

MAP FINDINGS

Site

Database(s)  
EDR ID Number  
EPA ID Number

**KIMBERLY CLARK PA LLC (Continued)**

**1000421465**

Activity Type: Inspection/Evaluation  
Activity Status: Active

Region Code: 03  
Programmatic ID: AIR PA000240406  
Facility Registry ID: 110000603847  
Air Operating Status Code: OPR  
Default Air Classification Code: MAJ  
Air Program: Title V Permits  
Activity Date: 2006-05-16 00:00:00  
Activity Status Date: 2016-02-12 13:36:25  
Activity Group: Compliance Monitoring  
Activity Type: Inspection/Evaluation  
Activity Status: Active

Region Code: 03  
Programmatic ID: AIR PA000240406  
Facility Registry ID: 110000603847  
Air Operating Status Code: OPR  
Default Air Classification Code: MAJ  
Air Program: Title V Permits  
Activity Date: 2006-06-02 00:00:00  
Activity Status Date: 2016-02-12 13:36:28  
Activity Group: Compliance Monitoring  
Activity Type: Inspection/Evaluation  
Activity Status: Active

Region Code: 03  
Programmatic ID: AIR PA000240406  
Facility Registry ID: 110000603847  
Air Operating Status Code: OPR  
Default Air Classification Code: MAJ  
Air Program: Title V Permits  
Activity Date: 2006-06-30 00:00:00  
Activity Status Date: 2016-02-12 13:36:35  
Activity Group: Compliance Monitoring  
Activity Type: Inspection/Evaluation  
Activity Status: Active

Region Code: 03  
Programmatic ID: AIR PA000240406  
Facility Registry ID: 110000603847  
Air Operating Status Code: OPR  
Default Air Classification Code: MAJ  
Air Program: Title V Permits  
Activity Date: 2006-11-02 00:00:00  
Activity Status Date: 2016-02-12 13:37:00  
Activity Group: Compliance Monitoring  
Activity Type: Inspection/Evaluation  
Activity Status: Active

Region Code: 03  
Programmatic ID: AIR PA000240406  
Facility Registry ID: 110000603847  
Air Operating Status Code: OPR  
Default Air Classification Code: MAJ  
Air Program: Title V Permits

Map ID  
Direction  
Distance  
Elevation

MAP FINDINGS

Site

Database(s)

EDR ID Number  
EPA ID Number

**KIMBERLY CLARK PA LLC (Continued)**

**1000421465**

Activity Date: 2006-11-30 00:00:00  
Activity Status Date: 2016-02-12 13:37:02  
Activity Group: Compliance Monitoring  
Activity Type: Inspection/Evaluation  
Activity Status: Active

Region Code: 03  
Programmatic ID: AIR PA000240406  
Facility Registry ID: 110000603847  
Air Operating Status Code: OPR  
Default Air Classification Code: MAJ  
Air Program: Title V Permits  
Activity Date: 2007-01-29 00:00:00  
Activity Status Date: 2016-02-12 13:49:52  
Activity Group: Compliance Monitoring  
Activity Type: Inspection/Evaluation  
Activity Status: Active

Region Code: 03  
Programmatic ID: AIR PA000240406  
Facility Registry ID: 110000603847  
Air Operating Status Code: OPR  
Default Air Classification Code: MAJ  
Air Program: Title V Permits  
Activity Date: 2007-03-30 00:00:00  
Activity Status Date: 2016-02-12 13:37:27  
Activity Group: Compliance Monitoring  
Activity Type: Inspection/Evaluation  
Activity Status: Active

Region Code: 03  
Programmatic ID: AIR PA000240406  
Facility Registry ID: 110000603847  
Air Operating Status Code: OPR  
Default Air Classification Code: MAJ  
Air Program: Title V Permits  
Activity Date: 2007-04-19 00:00:00  
Activity Status Date: 2016-02-12 13:37:32  
Activity Group: Compliance Monitoring  
Activity Type: Inspection/Evaluation  
Activity Status: Active

Region Code: 03  
Programmatic ID: AIR PA000240406  
Facility Registry ID: 110000603847  
Air Operating Status Code: OPR  
Default Air Classification Code: MAJ  
Air Program: Title V Permits  
Activity Date: 2007-04-20 00:00:00  
Activity Status Date: 2016-02-12 13:37:32  
Activity Group: Compliance Monitoring  
Activity Type: Inspection/Evaluation  
Activity Status: Active

Region Code: 03  
Programmatic ID: AIR PA000240406  
Facility Registry ID: 110000603847

Map ID  
Direction  
Distance  
Elevation

MAP FINDINGS

Site

Database(s)

EDR ID Number  
EPA ID Number

**KIMBERLY CLARK PA LLC (Continued)**

**1000421465**

Air Operating Status Code: OPR  
Default Air Classification Code: MAJ  
Air Program: Title V Permits  
Activity Date: 2007-04-26 00:00:00  
Activity Status Date: 2016-02-12 13:37:32  
Activity Group: Compliance Monitoring  
Activity Type: Inspection/Evaluation  
Activity Status: Active

Region Code: 03  
Programmatic ID: AIR PA000240406  
Facility Registry ID: 110000603847  
Air Operating Status Code: OPR  
Default Air Classification Code: MAJ  
Air Program: Title V Permits  
Activity Date: 2007-05-04 00:00:00  
Activity Status Date: 2016-02-12 13:37:34  
Activity Group: Compliance Monitoring  
Activity Type: Inspection/Evaluation  
Activity Status: Active

Region Code: 03  
Programmatic ID: AIR PA000240406  
Facility Registry ID: 110000603847  
Air Operating Status Code: OPR  
Default Air Classification Code: MAJ  
Air Program: Title V Permits  
Activity Date: 2007-05-04 00:00:00  
Activity Status Date: 2016-02-12 13:39:44  
Activity Group: Compliance Monitoring  
Activity Type: Inspection/Evaluation  
Activity Status: Active

Region Code: 03  
Programmatic ID: AIR PA000240406  
Facility Registry ID: 110000603847  
Air Operating Status Code: OPR  
Default Air Classification Code: MAJ  
Air Program: Title V Permits  
Activity Date: 2007-05-29 00:00:00  
Activity Status Date: 2016-02-12 13:37:45  
Activity Group: Compliance Monitoring  
Activity Type: Inspection/Evaluation  
Activity Status: Active

Region Code: 03  
Programmatic ID: AIR PA000240406  
Facility Registry ID: 110000603847  
Air Operating Status Code: OPR  
Default Air Classification Code: MAJ  
Air Program: Title V Permits  
Activity Date: 2007-05-30 00:00:00  
Activity Status Date: 2016-02-12 13:37:40  
Activity Group: Compliance Monitoring  
Activity Type: Inspection/Evaluation  
Activity Status: Active

Map ID  
Direction  
Distance  
Elevation

MAP FINDINGS

Site

Database(s)

EDR ID Number  
EPA ID Number

**KIMBERLY CLARK PA LLC (Continued)**

**1000421465**

Region Code: 03  
Programmatic ID: AIR PA000240406  
Facility Registry ID: 110000603847  
Air Operating Status Code: OPR  
Default Air Classification Code: MAJ  
Air Program: Title V Permits  
Activity Date: 2007-09-05 00:00:00  
Activity Status Date: 2016-02-12 13:38:03  
Activity Group: Compliance Monitoring  
Activity Type: Inspection/Evaluation  
Activity Status: Active

Region Code: 03  
Programmatic ID: AIR PA000240406  
Facility Registry ID: 110000603847  
Air Operating Status Code: OPR  
Default Air Classification Code: MAJ  
Air Program: Title V Permits  
Activity Date: 2007-09-06 00:00:00  
Activity Status Date: 2016-02-12 13:38:03  
Activity Group: Compliance Monitoring  
Activity Type: Inspection/Evaluation  
Activity Status: Active

Region Code: 03  
Programmatic ID: AIR PA000240406  
Facility Registry ID: 110000603847  
Air Operating Status Code: OPR  
Default Air Classification Code: MAJ  
Air Program: Title V Permits  
Activity Date: 2007-12-18 00:00:00  
Activity Status Date: 2016-02-12 13:38:36  
Activity Group: Compliance Monitoring  
Activity Type: Inspection/Evaluation  
Activity Status: Active

Region Code: 03  
Programmatic ID: AIR PA000240406  
Facility Registry ID: 110000603847  
Air Operating Status Code: OPR  
Default Air Classification Code: MAJ  
Air Program: Title V Permits  
Activity Date: 2007-12-18 00:00:00  
Activity Status Date: 2016-02-12 13:49:57  
Activity Group: Compliance Monitoring  
Activity Type: Inspection/Evaluation  
Activity Status: Active

Region Code: 03  
Programmatic ID: AIR PA000240406  
Facility Registry ID: 110000603847  
Air Operating Status Code: OPR  
Default Air Classification Code: MAJ  
Air Program: Title V Permits  
Activity Date: 2007-12-31 00:00:00  
Activity Status Date: 2016-02-12 13:38:40  
Activity Group: Compliance Monitoring

Map ID  
Direction  
Distance  
Elevation

MAP FINDINGS

Site

Database(s)

EDR ID Number  
EPA ID Number

**KIMBERLY CLARK PA LLC (Continued)**

**1000421465**

Activity Type: Inspection/Evaluation  
Activity Status: Active

Region Code: 03  
Programmatic ID: AIR PA000240406  
Facility Registry ID: 110000603847  
Air Operating Status Code: OPR  
Default Air Classification Code: MAJ  
Air Program: Title V Permits  
Activity Date: 2008-01-22 00:00:00  
Activity Status Date: 2016-02-12 13:38:45  
Activity Group: Compliance Monitoring  
Activity Type: Inspection/Evaluation  
Activity Status: Active

Region Code: 03  
Programmatic ID: AIR PA000240406  
Facility Registry ID: 110000603847  
Air Operating Status Code: OPR  
Default Air Classification Code: MAJ  
Air Program: Title V Permits  
Activity Date: 2008-03-06 00:00:00  
Activity Status Date: 2016-02-12 13:39:04  
Activity Group: Compliance Monitoring  
Activity Type: Inspection/Evaluation  
Activity Status: Active

Region Code: 03  
Programmatic ID: AIR PA000240406  
Facility Registry ID: 110000603847  
Air Operating Status Code: OPR  
Default Air Classification Code: MAJ  
Air Program: Title V Permits  
Activity Date: 2008-04-11 00:00:00  
Activity Status Date: 2016-02-12 13:39:21  
Activity Group: Compliance Monitoring  
Activity Type: Inspection/Evaluation  
Activity Status: Active

Region Code: 03  
Programmatic ID: AIR PA000240406  
Facility Registry ID: 110000603847  
Air Operating Status Code: OPR  
Default Air Classification Code: MAJ  
Air Program: Title V Permits  
Activity Date: 2008-07-02 00:00:00  
Activity Status Date: 2016-02-12 13:39:47  
Activity Group: Compliance Monitoring  
Activity Type: Inspection/Evaluation  
Activity Status: Active

Region Code: 03  
Programmatic ID: AIR PA000240406  
Facility Registry ID: 110000603847  
Air Operating Status Code: OPR  
Default Air Classification Code: MAJ  
Air Program: Title V Permits

Map ID  
Direction  
Distance  
Elevation

MAP FINDINGS

Site

Database(s)

EDR ID Number  
EPA ID Number

**KIMBERLY CLARK PA LLC (Continued)**

**1000421465**

Activity Date: 2008-08-22 00:00:00  
Activity Status Date: 2016-02-12 13:40:01  
Activity Group: Compliance Monitoring  
Activity Type: Inspection/Evaluation  
Activity Status: Active

Region Code: 03  
Programmatic ID: AIR PA000240406  
Facility Registry ID: 110000603847  
Air Operating Status Code: OPR  
Default Air Classification Code: MAJ  
Air Program: Title V Permits  
Activity Date: 2008-08-26 00:00:00  
Activity Status Date: 2016-02-12 13:40:01  
Activity Group: Compliance Monitoring  
Activity Type: Inspection/Evaluation  
Activity Status: Active

Region Code: 03  
Programmatic ID: AIR PA000240406  
Facility Registry ID: 110000603847  
Air Operating Status Code: OPR  
Default Air Classification Code: MAJ  
Air Program: Title V Permits  
Activity Date: 2008-11-18 00:00:00  
Activity Status Date: 2016-02-12 13:40:31  
Activity Group: Compliance Monitoring  
Activity Type: Inspection/Evaluation  
Activity Status: Active

Region Code: 03  
Programmatic ID: AIR PA000240406  
Facility Registry ID: 110000603847  
Air Operating Status Code: OPR  
Default Air Classification Code: MAJ  
Air Program: Title V Permits  
Activity Date: 2008-12-09 00:00:00  
Activity Status Date: 2016-02-12 13:40:42  
Activity Group: Compliance Monitoring  
Activity Type: Inspection/Evaluation  
Activity Status: Active

Region Code: 03  
Programmatic ID: AIR PA000240406  
Facility Registry ID: 110000603847  
Air Operating Status Code: OPR  
Default Air Classification Code: MAJ  
Air Program: Title V Permits  
Activity Date: 2008-12-17 00:00:00  
Activity Status Date: 2016-02-12 13:40:42  
Activity Group: Compliance Monitoring  
Activity Type: Inspection/Evaluation  
Activity Status: Active

Region Code: 03  
Programmatic ID: AIR PA000240406  
Facility Registry ID: 110000603847



Map ID  
Direction  
Distance  
Elevation

MAP FINDINGS

Site

Database(s)

EDR ID Number  
EPA ID Number

**KIMBERLY CLARK PA LLC (Continued)**

**1000421465**

Air Operating Status Code: OPR  
Default Air Classification Code: MAJ  
Air Program: Title V Permits  
Activity Date: 2009-02-02 00:00:00  
Activity Status Date: 2016-02-12 13:40:51  
Activity Group: Compliance Monitoring  
Activity Type: Inspection/Evaluation  
Activity Status: Active

Region Code: 03  
Programmatic ID: AIR PA000240406  
Facility Registry ID: 110000603847  
Air Operating Status Code: OPR  
Default Air Classification Code: MAJ  
Air Program: Title V Permits  
Activity Date: 2009-04-20 00:00:00  
Activity Status Date: 2016-02-12 13:41:20  
Activity Group: Compliance Monitoring  
Activity Type: Inspection/Evaluation  
Activity Status: Active

Region Code: 03  
Programmatic ID: AIR PA000240406  
Facility Registry ID: 110000603847  
Air Operating Status Code: OPR  
Default Air Classification Code: MAJ  
Air Program: Title V Permits  
Activity Date: 2009-05-04 00:00:00  
Activity Status Date: 2016-02-12 13:50:03  
Activity Group: Compliance Monitoring  
Activity Type: Inspection/Evaluation  
Activity Status: Active

Region Code: 03  
Programmatic ID: AIR PA000240406  
Facility Registry ID: 110000603847  
Air Operating Status Code: OPR  
Default Air Classification Code: MAJ  
Air Program: Title V Permits  
Activity Date: 2009-05-08 00:00:00  
Activity Status Date: 2016-02-12 13:41:32  
Activity Group: Compliance Monitoring  
Activity Type: Inspection/Evaluation  
Activity Status: Active

Region Code: 03  
Programmatic ID: AIR PA000240406  
Facility Registry ID: 110000603847  
Air Operating Status Code: OPR  
Default Air Classification Code: MAJ  
Air Program: Title V Permits  
Activity Date: 2009-06-29 00:00:00  
Activity Status Date: 2016-02-12 13:41:49  
Activity Group: Compliance Monitoring  
Activity Type: Inspection/Evaluation  
Activity Status: Active

Map ID  
Direction  
Distance  
Elevation

MAP FINDINGS

Site

Database(s)

EDR ID Number  
EPA ID Number

**KIMBERLY CLARK PA LLC (Continued)**

**1000421465**

Region Code: 03  
Programmatic ID: AIR PA000240406  
Facility Registry ID: 110000603847  
Air Operating Status Code: OPR  
Default Air Classification Code: MAJ  
Air Program: Title V Permits  
Activity Date: 2009-06-30 00:00:00  
Activity Status Date: 2016-02-12 13:41:50  
Activity Group: Compliance Monitoring  
Activity Type: Inspection/Evaluation  
Activity Status: Active

Region Code: 03  
Programmatic ID: AIR PA000240406  
Facility Registry ID: 110000603847  
Air Operating Status Code: OPR  
Default Air Classification Code: MAJ  
Air Program: Title V Permits  
Activity Date: 2009-07-01 00:00:00  
Activity Status Date: 2016-02-12 13:41:49  
Activity Group: Compliance Monitoring  
Activity Type: Inspection/Evaluation  
Activity Status: Active

Region Code: 03  
Programmatic ID: AIR PA000240406  
Facility Registry ID: 110000603847  
Air Operating Status Code: OPR  
Default Air Classification Code: MAJ  
Air Program: Title V Permits  
Activity Date: 2009-07-15 00:00:00  
Activity Status Date: 2016-02-12 13:41:54  
Activity Group: Compliance Monitoring  
Activity Type: Inspection/Evaluation  
Activity Status: Active

Region Code: 03  
Programmatic ID: AIR PA000240406  
Facility Registry ID: 110000603847  
Air Operating Status Code: OPR  
Default Air Classification Code: MAJ  
Air Program: Title V Permits  
Activity Date: 2009-10-30 00:00:00  
Activity Status Date: 2016-02-12 13:42:19  
Activity Group: Compliance Monitoring  
Activity Type: Inspection/Evaluation  
Activity Status: Active

Region Code: 03  
Programmatic ID: AIR PA000240406  
Facility Registry ID: 110000603847  
Air Operating Status Code: OPR  
Default Air Classification Code: MAJ  
Air Program: Title V Permits  
Activity Date: 2009-11-18 00:00:00  
Activity Status Date: 2016-02-12 13:42:23  
Activity Group: Compliance Monitoring

Map ID  
Direction  
Distance  
Elevation

MAP FINDINGS

Site

Database(s)

EDR ID Number  
EPA ID Number

**KIMBERLY CLARK PA LLC (Continued)**

**1000421465**

Activity Type: Inspection/Evaluation  
Activity Status: Active

Region Code: 03  
Programmatic ID: AIR PA000240406  
Facility Registry ID: 110000603847  
Air Operating Status Code: OPR  
Default Air Classification Code: MAJ  
Air Program: Title V Permits  
Activity Date: 2009-12-03 00:00:00  
Activity Status Date: 2016-02-12 13:42:27  
Activity Group: Compliance Monitoring  
Activity Type: Inspection/Evaluation  
Activity Status: Active

Region Code: 03  
Programmatic ID: AIR PA000240406  
Facility Registry ID: 110000603847  
Air Operating Status Code: OPR  
Default Air Classification Code: MAJ  
Air Program: Title V Permits  
Activity Date: 2010-02-17 00:00:00  
Activity Status Date: 2016-02-12 13:42:44  
Activity Group: Compliance Monitoring  
Activity Type: Inspection/Evaluation  
Activity Status: Active

Region Code: 03  
Programmatic ID: AIR PA000240406  
Facility Registry ID: 110000603847  
Air Operating Status Code: OPR  
Default Air Classification Code: MAJ  
Air Program: Title V Permits  
Activity Date: 2010-03-11 00:00:00  
Activity Status Date: 2016-02-12 13:42:52  
Activity Group: Compliance Monitoring  
Activity Type: Inspection/Evaluation  
Activity Status: Active

Region Code: 03  
Programmatic ID: AIR PA000240406  
Facility Registry ID: 110000603847  
Air Operating Status Code: OPR  
Default Air Classification Code: MAJ  
Air Program: Title V Permits  
Activity Date: 2010-04-22 00:00:00  
Activity Status Date: 2016-02-12 13:50:07  
Activity Group: Compliance Monitoring  
Activity Type: Inspection/Evaluation  
Activity Status: Active

Region Code: 03  
Programmatic ID: AIR PA000240406  
Facility Registry ID: 110000603847  
Air Operating Status Code: OPR  
Default Air Classification Code: MAJ  
Air Program: Title V Permits

Map ID  
Direction  
Distance  
Elevation

MAP FINDINGS

Site

Database(s)

EDR ID Number  
EPA ID Number

**KIMBERLY CLARK PA LLC (Continued)**

**1000421465**

Activity Date: 2010-04-30 00:00:00  
Activity Status Date: 2016-02-12 13:43:03  
Activity Group: Compliance Monitoring  
Activity Type: Inspection/Evaluation  
Activity Status: Active

Region Code: 03  
Programmatic ID: AIR PA000240406  
Facility Registry ID: 110000603847  
Air Operating Status Code: OPR  
Default Air Classification Code: MAJ  
Air Program: Title V Permits  
Activity Date: 2010-06-25 00:00:00  
Activity Status Date: 2016-02-12 13:43:16  
Activity Group: Compliance Monitoring  
Activity Type: Inspection/Evaluation  
Activity Status: Active

Region Code: 03  
Programmatic ID: AIR PA000240406  
Facility Registry ID: 110000603847  
Air Operating Status Code: OPR  
Default Air Classification Code: MAJ  
Air Program: Title V Permits  
Activity Date: 2010-07-07 00:00:00  
Activity Status Date: 2016-02-12 13:43:20  
Activity Group: Compliance Monitoring  
Activity Type: Inspection/Evaluation  
Activity Status: Active

Region Code: 03  
Programmatic ID: AIR PA000240406  
Facility Registry ID: 110000603847  
Air Operating Status Code: OPR  
Default Air Classification Code: MAJ  
Air Program: Title V Permits  
Activity Date: 2010-08-11 00:00:00  
Activity Status Date: 2016-02-12 13:43:30  
Activity Group: Compliance Monitoring  
Activity Type: Inspection/Evaluation  
Activity Status: Active

Region Code: 03  
Programmatic ID: AIR PA000240406  
Facility Registry ID: 110000603847  
Air Operating Status Code: OPR  
Default Air Classification Code: MAJ  
Air Program: Title V Permits  
Activity Date: 2010-08-12 00:00:00  
Activity Status Date: 2016-02-12 13:43:29  
Activity Group: Compliance Monitoring  
Activity Type: Inspection/Evaluation  
Activity Status: Active

Region Code: 03  
Programmatic ID: AIR PA000240406  
Facility Registry ID: 110000603847

Map ID  
Direction  
Distance  
Elevation

MAP FINDINGS

Site

Database(s)

EDR ID Number  
EPA ID Number

**KIMBERLY CLARK PA LLC (Continued)**

**1000421465**

Air Operating Status Code: OPR  
Default Air Classification Code: MAJ  
Air Program: Title V Permits  
Activity Date: 2010-09-20 00:00:00  
Activity Status Date: 2016-02-12 13:43:37  
Activity Group: Compliance Monitoring  
Activity Type: Inspection/Evaluation  
Activity Status: Active

Region Code: 03  
Programmatic ID: AIR PA000240406  
Facility Registry ID: 110000603847  
Air Operating Status Code: OPR  
Default Air Classification Code: MAJ  
Air Program: Title V Permits  
Activity Date: 2010-09-30 00:00:00  
Activity Status Date: 2016-02-12 13:43:39  
Activity Group: Compliance Monitoring  
Activity Type: Inspection/Evaluation  
Activity Status: Active

Region Code: 03  
Programmatic ID: AIR PA000240406  
Facility Registry ID: 110000603847  
Air Operating Status Code: OPR  
Default Air Classification Code: MAJ  
Air Program: Title V Permits  
Activity Date: 2010-11-03 00:00:00  
Activity Status Date: 2016-02-12 13:43:49  
Activity Group: Compliance Monitoring  
Activity Type: Inspection/Evaluation  
Activity Status: Active

Region Code: 03  
Programmatic ID: AIR PA000240406  
Facility Registry ID: 110000603847  
Air Operating Status Code: OPR  
Default Air Classification Code: MAJ  
Air Program: Title V Permits  
Activity Date: 2010-11-04 00:00:00  
Activity Status Date: 2016-02-12 13:43:49  
Activity Group: Compliance Monitoring  
Activity Type: Inspection/Evaluation  
Activity Status: Active

Region Code: 03  
Programmatic ID: AIR PA000240406  
Facility Registry ID: 110000603847  
Air Operating Status Code: OPR  
Default Air Classification Code: MAJ  
Air Program: Title V Permits  
Activity Date: 2011-01-10 00:00:00  
Activity Status Date: 2016-02-12 13:43:56  
Activity Group: Compliance Monitoring  
Activity Type: Inspection/Evaluation  
Activity Status: Active

Map ID  
Direction  
Distance  
Elevation

MAP FINDINGS

Site

Database(s)

EDR ID Number  
EPA ID Number

**KIMBERLY CLARK PA LLC (Continued)**

**1000421465**

Region Code: 03  
Programmatic ID: AIR PA000240406  
Facility Registry ID: 110000603847  
Air Operating Status Code: OPR  
Default Air Classification Code: MAJ  
Air Program: Title V Permits  
Activity Date: 2011-01-11 00:00:00  
Activity Status Date: 2016-02-12 13:43:56  
Activity Group: Compliance Monitoring  
Activity Type: Inspection/Evaluation  
Activity Status: Active

Region Code: 03  
Programmatic ID: AIR PA000240406  
Facility Registry ID: 110000603847  
Air Operating Status Code: OPR  
Default Air Classification Code: MAJ  
Air Program: Title V Permits  
Activity Date: 2011-02-07 00:00:00  
Activity Status Date: 2016-02-12 13:43:59  
Activity Group: Compliance Monitoring  
Activity Type: Inspection/Evaluation  
Activity Status: Active

Region Code: 03  
Programmatic ID: AIR PA000240406  
Facility Registry ID: 110000603847  
Air Operating Status Code: OPR  
Default Air Classification Code: MAJ  
Air Program: Title V Permits  
Activity Date: 2011-03-24 00:00:00  
Activity Status Date: 2016-02-12 13:44:12  
Activity Group: Compliance Monitoring  
Activity Type: Inspection/Evaluation  
Activity Status: Active

Region Code: 03  
Programmatic ID: AIR PA000240406  
Facility Registry ID: 110000603847  
Air Operating Status Code: OPR  
Default Air Classification Code: MAJ  
Air Program: Title V Permits  
Activity Date: 2011-05-10 00:00:00  
Activity Status Date: 2016-02-12 13:44:28  
Activity Group: Compliance Monitoring  
Activity Type: Inspection/Evaluation  
Activity Status: Active

Region Code: 03  
Programmatic ID: AIR PA000240406  
Facility Registry ID: 110000603847  
Air Operating Status Code: OPR  
Default Air Classification Code: MAJ  
Air Program: Title V Permits  
Activity Date: 2011-05-19 00:00:00  
Activity Status Date: 2016-02-12 13:44:53  
Activity Group: Compliance Monitoring

Map ID  
Direction  
Distance  
Elevation

MAP FINDINGS

Site

Database(s)

EDR ID Number  
EPA ID Number

**KIMBERLY CLARK PA LLC (Continued)**

**1000421465**

Activity Type: Inspection/Evaluation  
Activity Status: Active

Region Code: 03  
Programmatic ID: AIR PA000240406  
Facility Registry ID: 110000603847  
Air Operating Status Code: OPR  
Default Air Classification Code: MAJ  
Air Program: Title V Permits  
Activity Date: 2011-06-06 00:00:00  
Activity Status Date: 2016-02-12 13:50:14  
Activity Group: Compliance Monitoring  
Activity Type: Inspection/Evaluation  
Activity Status: Active

Region Code: 03  
Programmatic ID: AIR PA000240406  
Facility Registry ID: 110000603847  
Air Operating Status Code: OPR  
Default Air Classification Code: MAJ  
Air Program: Title V Permits  
Activity Date: 2011-06-07 00:00:00  
Activity Status Date: 2016-02-12 13:44:33  
Activity Group: Compliance Monitoring  
Activity Type: Inspection/Evaluation  
Activity Status: Active

Region Code: 03  
Programmatic ID: AIR PA000240406  
Facility Registry ID: 110000603847  
Air Operating Status Code: OPR  
Default Air Classification Code: MAJ  
Air Program: Title V Permits  
Activity Date: 2011-06-30 00:00:00  
Activity Status Date: 2016-02-12 13:50:13  
Activity Group: Compliance Monitoring  
Activity Type: Inspection/Evaluation  
Activity Status: Active

Region Code: 03  
Programmatic ID: AIR PA000240406  
Facility Registry ID: 110000603847  
Air Operating Status Code: OPR  
Default Air Classification Code: MAJ  
Air Program: Title V Permits  
Activity Date: 2011-08-08 00:00:00  
Activity Status Date: 2016-02-12 13:44:44  
Activity Group: Compliance Monitoring  
Activity Type: Inspection/Evaluation  
Activity Status: Active

Region Code: 03  
Programmatic ID: AIR PA000240406  
Facility Registry ID: 110000603847  
Air Operating Status Code: OPR  
Default Air Classification Code: MAJ  
Air Program: Title V Permits

Map ID  
Direction  
Distance  
Elevation

MAP FINDINGS

Site

Database(s)

EDR ID Number  
EPA ID Number

**KIMBERLY CLARK PA LLC (Continued)**

**1000421465**

Activity Date: 2011-08-08 00:00:00  
Activity Status Date: 2016-02-12 13:44:45  
Activity Group: Compliance Monitoring  
Activity Type: Inspection/Evaluation  
Activity Status: Active

Region Code: 03  
Programmatic ID: AIR PA000240406  
Facility Registry ID: 110000603847  
Air Operating Status Code: OPR  
Default Air Classification Code: MAJ  
Air Program: Title V Permits  
Activity Date: 2011-10-26 00:00:00  
Activity Status Date: 2016-02-12 13:44:59  
Activity Group: Compliance Monitoring  
Activity Type: Inspection/Evaluation  
Activity Status: Active

Region Code: 03  
Programmatic ID: AIR PA000240406  
Facility Registry ID: 110000603847  
Air Operating Status Code: OPR  
Default Air Classification Code: MAJ  
Air Program: Title V Permits  
Activity Date: 2011-11-08 00:00:00  
Activity Status Date: 2016-02-12 13:45:00  
Activity Group: Compliance Monitoring  
Activity Type: Inspection/Evaluation  
Activity Status: Active

Region Code: 03  
Programmatic ID: AIR PA000240406  
Facility Registry ID: 110000603847  
Air Operating Status Code: OPR  
Default Air Classification Code: MAJ  
Air Program: Title V Permits  
Activity Date: 2012-02-13 00:00:00  
Activity Status Date: 2016-02-12 13:45:16  
Activity Group: Compliance Monitoring  
Activity Type: Inspection/Evaluation  
Activity Status: Active

Region Code: 03  
Programmatic ID: AIR PA000240406  
Facility Registry ID: 110000603847  
Air Operating Status Code: OPR  
Default Air Classification Code: MAJ  
Air Program: Title V Permits  
Activity Date: 2012-03-26 00:00:00  
Activity Status Date: 2016-02-12 13:50:20  
Activity Group: Compliance Monitoring  
Activity Type: Inspection/Evaluation  
Activity Status: Active

Region Code: 03  
Programmatic ID: AIR PA000240406  
Facility Registry ID: 110000603847



Map ID  
Direction  
Distance  
Elevation

MAP FINDINGS

Site

Database(s)

EDR ID Number  
EPA ID Number

**KIMBERLY CLARK PA LLC (Continued)**

**1000421465**

Air Operating Status Code: OPR  
Default Air Classification Code: MAJ  
Air Program: Title V Permits  
Activity Date: 2012-04-06 00:00:00  
Activity Status Date: 2016-02-12 13:50:20  
Activity Group: Compliance Monitoring  
Activity Type: Inspection/Evaluation  
Activity Status: Active

Region Code: 03  
Programmatic ID: AIR PA000240406  
Facility Registry ID: 110000603847  
Air Operating Status Code: OPR  
Default Air Classification Code: MAJ  
Air Program: Title V Permits  
Activity Date: 2012-04-24 00:00:00  
Activity Status Date: 2016-02-12 13:45:33  
Activity Group: Compliance Monitoring  
Activity Type: Inspection/Evaluation  
Activity Status: Active

Region Code: 03  
Programmatic ID: AIR PA000240406  
Facility Registry ID: 110000603847  
Air Operating Status Code: OPR  
Default Air Classification Code: MAJ  
Air Program: Title V Permits  
Activity Date: 2012-04-25 00:00:00  
Activity Status Date: 2016-02-12 13:45:33  
Activity Group: Compliance Monitoring  
Activity Type: Inspection/Evaluation  
Activity Status: Active

Region Code: 03  
Programmatic ID: AIR PA000240406  
Facility Registry ID: 110000603847  
Air Operating Status Code: OPR  
Default Air Classification Code: MAJ  
Air Program: Title V Permits  
Activity Date: 2012-04-26 00:00:00  
Activity Status Date: 2016-02-12 13:46:04  
Activity Group: Compliance Monitoring  
Activity Type: Inspection/Evaluation  
Activity Status: Active

Region Code: 03  
Programmatic ID: AIR PA000240406  
Facility Registry ID: 110000603847  
Air Operating Status Code: OPR  
Default Air Classification Code: MAJ  
Air Program: Title V Permits  
Activity Date: 2012-05-09 00:00:00  
Activity Status Date: 2016-02-12 13:45:36  
Activity Group: Compliance Monitoring  
Activity Type: Inspection/Evaluation  
Activity Status: Active

Map ID  
Direction  
Distance  
Elevation

MAP FINDINGS

Site

Database(s)

EDR ID Number  
EPA ID Number

**KIMBERLY CLARK PA LLC (Continued)**

**1000421465**

Region Code: 03  
Programmatic ID: AIR PA000240406  
Facility Registry ID: 110000603847  
Air Operating Status Code: OPR  
Default Air Classification Code: MAJ  
Air Program: Title V Permits  
Activity Date: 2012-05-15 00:00:00  
Activity Status Date: 2016-02-12 13:45:38  
Activity Group: Compliance Monitoring  
Activity Type: Inspection/Evaluation  
Activity Status: Active

Region Code: 03  
Programmatic ID: AIR PA000240406  
Facility Registry ID: 110000603847  
Air Operating Status Code: OPR  
Default Air Classification Code: MAJ  
Air Program: Title V Permits  
Activity Date: 2012-05-16 00:00:00  
Activity Status Date: 2016-02-12 13:46:04  
Activity Group: Compliance Monitoring  
Activity Type: Inspection/Evaluation  
Activity Status: Active

Region Code: 03  
Programmatic ID: AIR PA000240406  
Facility Registry ID: 110000603847  
Air Operating Status Code: OPR  
Default Air Classification Code: MAJ  
Air Program: Title V Permits  
Activity Date: 2012-06-29 00:00:00  
Activity Status Date: 2016-02-12 13:45:45  
Activity Group: Compliance Monitoring  
Activity Type: Inspection/Evaluation  
Activity Status: Active

Region Code: 03  
Programmatic ID: AIR PA000240406  
Facility Registry ID: 110000603847  
Air Operating Status Code: OPR  
Default Air Classification Code: MAJ  
Air Program: Title V Permits  
Activity Date: 2012-08-03 00:00:00  
Activity Status Date: 2016-02-12 13:45:49  
Activity Group: Compliance Monitoring  
Activity Type: Inspection/Evaluation  
Activity Status: Active

Region Code: 03  
Programmatic ID: AIR PA000240406  
Facility Registry ID: 110000603847  
Air Operating Status Code: OPR  
Default Air Classification Code: MAJ  
Air Program: Title V Permits  
Activity Date: 2012-09-19 00:00:00  
Activity Status Date: 2016-02-12 13:46:00  
Activity Group: Compliance Monitoring

Map ID  
Direction  
Distance  
Elevation

MAP FINDINGS

Site

Database(s)

EDR ID Number  
EPA ID Number

**KIMBERLY CLARK PA LLC (Continued)**

**1000421465**

Activity Type: Inspection/Evaluation  
Activity Status: Active

Region Code: 03  
Programmatic ID: AIR PA000240406  
Facility Registry ID: 110000603847  
Air Operating Status Code: OPR  
Default Air Classification Code: MAJ  
Air Program: Title V Permits  
Activity Date: 2012-12-10 00:00:00  
Activity Status Date: 2016-02-12 13:46:13  
Activity Group: Compliance Monitoring  
Activity Type: Inspection/Evaluation  
Activity Status: Active

Region Code: 03  
Programmatic ID: AIR PA000240406  
Facility Registry ID: 110000603847  
Air Operating Status Code: OPR  
Default Air Classification Code: MAJ  
Air Program: Title V Permits  
Activity Date: 2013-02-07 00:00:00  
Activity Status Date: 2016-02-12 13:46:20  
Activity Group: Compliance Monitoring  
Activity Type: Inspection/Evaluation  
Activity Status: Active

Region Code: 03  
Programmatic ID: AIR PA000240406  
Facility Registry ID: 110000603847  
Air Operating Status Code: OPR  
Default Air Classification Code: MAJ  
Air Program: Title V Permits  
Activity Date: 2013-03-13 00:00:00  
Activity Status Date: 2016-02-12 13:46:25  
Activity Group: Compliance Monitoring  
Activity Type: Inspection/Evaluation  
Activity Status: Active

Region Code: 03  
Programmatic ID: AIR PA000240406  
Facility Registry ID: 110000603847  
Air Operating Status Code: OPR  
Default Air Classification Code: MAJ  
Air Program: Title V Permits  
Activity Date: 2013-03-14 00:00:00  
Activity Status Date: 2016-02-12 13:46:25  
Activity Group: Compliance Monitoring  
Activity Type: Inspection/Evaluation  
Activity Status: Active

Region Code: 03  
Programmatic ID: AIR PA000240406  
Facility Registry ID: 110000603847  
Air Operating Status Code: OPR  
Default Air Classification Code: MAJ  
Air Program: Title V Permits

Map ID  
Direction  
Distance  
Elevation

MAP FINDINGS

Site

Database(s)

EDR ID Number  
EPA ID Number

**KIMBERLY CLARK PA LLC (Continued)**

**1000421465**

Activity Date: 2013-03-29 00:00:00  
Activity Status Date: 2016-02-12 13:50:29  
Activity Group: Compliance Monitoring  
Activity Type: Inspection/Evaluation  
Activity Status: Active

Region Code: 03  
Programmatic ID: AIR PA000240406  
Facility Registry ID: 110000603847  
Air Operating Status Code: OPR  
Default Air Classification Code: MAJ  
Air Program: Title V Permits  
Activity Date: 2013-04-04 00:00:00  
Activity Status Date: 2016-02-12 13:46:31  
Activity Group: Compliance Monitoring  
Activity Type: Inspection/Evaluation  
Activity Status: Active

Region Code: 03  
Programmatic ID: AIR PA000240406  
Facility Registry ID: 110000603847  
Air Operating Status Code: OPR  
Default Air Classification Code: MAJ  
Air Program: Title V Permits  
Activity Date: 2013-04-09 00:00:00  
Activity Status Date: 2016-02-12 13:46:32  
Activity Group: Compliance Monitoring  
Activity Type: Inspection/Evaluation  
Activity Status: Active

Region Code: 03  
Programmatic ID: AIR PA000240406  
Facility Registry ID: 110000603847  
Air Operating Status Code: OPR  
Default Air Classification Code: MAJ  
Air Program: Title V Permits  
Activity Date: 2013-04-16 00:00:00  
Activity Status Date: 2016-02-12 13:50:28  
Activity Group: Compliance Monitoring  
Activity Type: Inspection/Evaluation  
Activity Status: Active

Region Code: 03  
Programmatic ID: AIR PA000240406  
Facility Registry ID: 110000603847  
Air Operating Status Code: OPR  
Default Air Classification Code: MAJ  
Air Program: Title V Permits  
Activity Date: 2013-04-23 00:00:00  
Activity Status Date: 2016-02-12 13:46:35  
Activity Group: Compliance Monitoring  
Activity Type: Inspection/Evaluation  
Activity Status: Active

Region Code: 03  
Programmatic ID: AIR PA000240406  
Facility Registry ID: 110000603847

Map ID  
Direction  
Distance  
Elevation

MAP FINDINGS

Site

Database(s)

EDR ID Number  
EPA ID Number

**KIMBERLY CLARK PA LLC (Continued)**

**1000421465**

Air Operating Status Code: OPR  
Default Air Classification Code: MAJ  
Air Program: Title V Permits  
Activity Date: 2013-10-30 00:00:00  
Activity Status Date: 2016-02-12 13:47:10  
Activity Group: Compliance Monitoring  
Activity Type: Inspection/Evaluation  
Activity Status: Active

Region Code: 03  
Programmatic ID: AIR PA000240406  
Facility Registry ID: 110000603847  
Air Operating Status Code: OPR  
Default Air Classification Code: MAJ  
Air Program: Title V Permits  
Activity Date: 2014-01-29 00:00:00  
Activity Status Date: 2016-02-12 13:47:22  
Activity Group: Compliance Monitoring  
Activity Type: Inspection/Evaluation  
Activity Status: Active

Region Code: 03  
Programmatic ID: AIR PA000240406  
Facility Registry ID: 110000603847  
Air Operating Status Code: OPR  
Default Air Classification Code: MAJ  
Air Program: Title V Permits  
Activity Date: 2014-02-28 00:00:00  
Activity Status Date: 2016-02-12 13:47:28  
Activity Group: Compliance Monitoring  
Activity Type: Inspection/Evaluation  
Activity Status: Active

Region Code: 03  
Programmatic ID: AIR PA000240406  
Facility Registry ID: 110000603847  
Air Operating Status Code: OPR  
Default Air Classification Code: MAJ  
Air Program: Title V Permits  
Activity Date: 2014-04-01 00:00:00  
Activity Status Date: 2016-02-12 13:50:38  
Activity Group: Compliance Monitoring  
Activity Type: Inspection/Evaluation  
Activity Status: Active

Region Code: 03  
Programmatic ID: AIR PA000240406  
Facility Registry ID: 110000603847  
Air Operating Status Code: OPR  
Default Air Classification Code: MAJ  
Air Program: Title V Permits  
Activity Date: 2014-05-07 00:00:00  
Activity Status Date: 2016-02-12 13:50:38  
Activity Group: Compliance Monitoring  
Activity Type: Inspection/Evaluation  
Activity Status: Active

Map ID  
Direction  
Distance  
Elevation

MAP FINDINGS

Site

Database(s)

EDR ID Number  
EPA ID Number

**KIMBERLY CLARK PA LLC (Continued)**

**1000421465**

Region Code: 03  
Programmatic ID: AIR PA000240406  
Facility Registry ID: 110000603847  
Air Operating Status Code: OPR  
Default Air Classification Code: MAJ  
Air Program: Title V Permits  
Activity Date: 2014-05-08 00:00:00  
Activity Status Date: 2016-02-12 13:47:42  
Activity Group: Compliance Monitoring  
Activity Type: Inspection/Evaluation  
Activity Status: Active

Region Code: 03  
Programmatic ID: AIR PA000240406  
Facility Registry ID: 110000603847  
Air Operating Status Code: OPR  
Default Air Classification Code: MAJ  
Air Program: Title V Permits  
Activity Date: 2014-05-09 00:00:00  
Activity Status Date: 2016-02-12 13:47:42  
Activity Group: Compliance Monitoring  
Activity Type: Inspection/Evaluation  
Activity Status: Active

Region Code: 03  
Programmatic ID: AIR PA000240406  
Facility Registry ID: 110000603847  
Air Operating Status Code: OPR  
Default Air Classification Code: MAJ  
Air Program: Title V Permits  
Activity Date: 2014-09-10 00:00:00  
Activity Status Date: 2016-02-12 13:48:00  
Activity Group: Compliance Monitoring  
Activity Type: Inspection/Evaluation  
Activity Status: Active

Region Code: 03  
Programmatic ID: AIR PA000240406  
Facility Registry ID: 110000603847  
Air Operating Status Code: OPR  
Default Air Classification Code: MAJ  
Air Program: Title V Permits  
Activity Date: 2014-10-02 00:00:00  
Activity Status Date: 2016-02-12 13:48:05  
Activity Group: Compliance Monitoring  
Activity Type: Inspection/Evaluation  
Activity Status: Active

Region Code: 03  
Programmatic ID: AIR PA000240406  
Facility Registry ID: 110000603847  
Air Operating Status Code: OPR  
Default Air Classification Code: MAJ  
Air Program: Title V Permits  
Activity Date: 2014-10-16 00:00:00  
Activity Status Date: 2016-02-12 13:48:06  
Activity Group: Compliance Monitoring

Map ID  
Direction  
Distance  
Elevation

MAP FINDINGS

Site

Database(s)

EDR ID Number  
EPA ID Number

**KIMBERLY CLARK PA LLC (Continued)**

**1000421465**

Activity Type: Inspection/Evaluation  
Activity Status: Active

Region Code: 03  
Programmatic ID: AIR PA000240406  
Facility Registry ID: 110000603847  
Air Operating Status Code: OPR  
Default Air Classification Code: MAJ  
Air Program: Title V Permits  
Activity Date: 2014-12-10 00:00:00  
Activity Status Date: 2016-02-12 13:48:14  
Activity Group: Compliance Monitoring  
Activity Type: Inspection/Evaluation  
Activity Status: Active

Region Code: 03  
Programmatic ID: AIR PA000240406  
Facility Registry ID: 110000603847  
Air Operating Status Code: OPR  
Default Air Classification Code: MAJ  
Air Program: Title V Permits  
Activity Date: 2014-12-11 00:00:00  
Activity Status Date: 2016-02-12 13:48:14  
Activity Group: Compliance Monitoring  
Activity Type: Inspection/Evaluation  
Activity Status: Active

Region Code: 03  
Programmatic ID: AIR PA000240406  
Facility Registry ID: 110000603847  
Air Operating Status Code: OPR  
Default Air Classification Code: MAJ  
Air Program: Title V Permits  
Activity Date: 2015-01-06 00:00:00  
Activity Status Date: 2016-02-12 13:48:16  
Activity Group: Compliance Monitoring  
Activity Type: Inspection/Evaluation  
Activity Status: Active

Region Code: 03  
Programmatic ID: AIR PA000240406  
Facility Registry ID: 110000603847  
Air Operating Status Code: OPR  
Default Air Classification Code: MAJ  
Air Program: Title V Permits  
Activity Date: 2015-03-31 00:00:00  
Activity Status Date: 2016-02-12 13:50:45  
Activity Group: Compliance Monitoring  
Activity Type: Inspection/Evaluation  
Activity Status: Active

Region Code: 03  
Programmatic ID: AIR PA000240406  
Facility Registry ID: 110000603847  
Air Operating Status Code: OPR  
Default Air Classification Code: MAJ  
Air Program: Title V Permits

Map ID  
Direction  
Distance  
Elevation

MAP FINDINGS

Site

Database(s)

EDR ID Number  
EPA ID Number

**KIMBERLY CLARK PA LLC (Continued)**

**1000421465**

Activity Date: 2015-04-30 00:00:00  
Activity Status Date: 2016-02-12 13:50:45  
Activity Group: Compliance Monitoring  
Activity Type: Inspection/Evaluation  
Activity Status: Active

Region Code: 03  
Programmatic ID: AIR PA000240406  
Facility Registry ID: 110000603847  
Air Operating Status Code: OPR  
Default Air Classification Code: MAJ  
Air Program: Title V Permits  
Activity Date: 2015-05-06 00:00:00  
Activity Status Date: 2016-02-12 13:48:34  
Activity Group: Compliance Monitoring  
Activity Type: Inspection/Evaluation  
Activity Status: Active

Region Code: 03  
Programmatic ID: AIR PA000240406  
Facility Registry ID: 110000603847  
Air Operating Status Code: OPR  
Default Air Classification Code: MAJ  
Air Program: Title V Permits  
Activity Date: 2015-06-09 00:00:00  
Activity Status Date: 2016-02-12 13:48:40  
Activity Group: Compliance Monitoring  
Activity Type: Inspection/Evaluation  
Activity Status: Active

Region Code: 03  
Programmatic ID: AIR PA000240406  
Facility Registry ID: 110000603847  
Air Operating Status Code: OPR  
Default Air Classification Code: MAJ  
Air Program: Title V Permits  
Activity Date: 2015-10-16 00:00:00  
Activity Status Date: 2016-02-12 13:48:58  
Activity Group: Compliance Monitoring  
Activity Type: Inspection/Evaluation  
Activity Status: Active

Region Code: 03  
Programmatic ID: AIR PA000240406  
Facility Registry ID: 110000603847  
Air Operating Status Code: OPR  
Default Air Classification Code: MAJ  
Air Program: Title V Permits  
Activity Date: 2015-11-05 00:00:00  
Activity Status Date: 2016-02-12 13:49:01  
Activity Group: Compliance Monitoring  
Activity Type: Inspection/Evaluation  
Activity Status: Active

Region Code: 03  
Programmatic ID: AIR PA000240406  
Facility Registry ID: 110000603847



Map ID  
Direction  
Distance  
Elevation

MAP FINDINGS

Site

Database(s)

EDR ID Number  
EPA ID Number

**KIMBERLY CLARK PA LLC (Continued)**

**1000421465**

Air Operating Status Code: OPR  
Default Air Classification Code: MAJ  
Air Program: Title V Permits  
Activity Date: 2015-11-18 00:00:00  
Activity Status Date: 2016-02-12 13:49:02  
Activity Group: Compliance Monitoring  
Activity Type: Inspection/Evaluation  
Activity Status: Active

Region Code: 03  
Programmatic ID: AIR PA000240406  
Facility Registry ID: 110000603847  
Air Operating Status Code: OPR  
Default Air Classification Code: MAJ  
Air Program: Title V Permits  
Activity Date: 2015-11-18 00:00:00  
Activity Status Date: 2016-02-12 13:49:03  
Activity Group: Compliance Monitoring  
Activity Type: Inspection/Evaluation  
Activity Status: Active

Region Code: 03  
Programmatic ID: AIR PA000240406  
Facility Registry ID: 110000603847  
Air Operating Status Code: OPR  
Default Air Classification Code: MAJ  
Air Program: Title V Permits  
Activity Date: 2015-12-02 00:00:00  
Activity Status Date: 2016-02-12 13:49:03  
Activity Group: Compliance Monitoring  
Activity Type: Inspection/Evaluation  
Activity Status: Active

Region Code: 03  
Programmatic ID: AIR PA000240406  
Facility Registry ID: 110000603847  
Air Operating Status Code: OPR  
Default Air Classification Code: MAJ  
Air Program: Title V Permits  
Activity Date: 2016-01-12 00:00:00  
Activity Status Date: 2016-02-12 13:49:07  
Activity Group: Compliance Monitoring  
Activity Type: Inspection/Evaluation  
Activity Status: Active

Region Code: 03  
Programmatic ID: AIR PA000240406  
Facility Registry ID: 110000603847  
Air Operating Status Code: OPR  
Default Air Classification Code: MAJ  
Air Program: Title V Permits  
Activity Date: 2016-04-04 00:00:00  
Activity Status Date: 2016-05-04 00:50:27  
Activity Group: Compliance Monitoring  
Activity Type: Inspection/Evaluation  
Activity Status: Active

Map ID  
Direction  
Distance  
Elevation

MAP FINDINGS

Site

Database(s)

EDR ID Number  
EPA ID Number

**KIMBERLY CLARK PA LLC (Continued)**

**1000421465**

Region Code: 03  
Programmatic ID: AIR PA000240406  
Facility Registry ID: 110000603847  
Air Operating Status Code: OPR  
Default Air Classification Code: MAJ  
Air Program: Title V Permits  
Activity Date: 2016-04-28 00:00:00  
Activity Status Date: 2016-05-04 00:48:44  
Activity Group: Compliance Monitoring  
Activity Type: Inspection/Evaluation  
Activity Status: Active

Region Code: 03  
Programmatic ID: AIR PA000240406  
Facility Registry ID: 110000603847  
Air Operating Status Code: OPR  
Default Air Classification Code: MAJ  
Air Program: Title V Permits  
Activity Date: 2016-04-28 00:00:00  
Activity Status Date: 2016-05-04 00:50:26  
Activity Group: Compliance Monitoring  
Activity Type: Inspection/Evaluation  
Activity Status: Active

Region Code: 03  
Programmatic ID: AIR PA000240406  
Facility Registry ID: 110000603847  
Air Operating Status Code: OPR  
Default Air Classification Code: MAJ  
Air Program: Title V Permits  
Activity Date: 2016-05-24 00:00:00  
Activity Status Date: 2016-06-01 00:39:13  
Activity Group: Compliance Monitoring  
Activity Type: Inspection/Evaluation  
Activity Status: Active

Region Code: 03  
Programmatic ID: AIR PA000240406  
Facility Registry ID: 110000603847  
Air Operating Status Code: OPR  
Default Air Classification Code: MAJ  
Air Program: Title V Permits  
Activity Date: 2016-05-24 00:00:00  
Activity Status Date: 2016-06-01 00:39:16  
Activity Group: Compliance Monitoring  
Activity Type: Inspection/Evaluation  
Activity Status: Active

Region Code: 03  
Programmatic ID: AIR PA000240406  
Facility Registry ID: 110000603847  
Air Operating Status Code: OPR  
Default Air Classification Code: MAJ  
Air Program: Title V Permits  
Activity Date: 2016-05-26 00:00:00  
Activity Status Date: 2016-06-01 00:39:21  
Activity Group: Compliance Monitoring

Map ID  
Direction  
Distance  
Elevation

MAP FINDINGS

Site

Database(s)

EDR ID Number  
EPA ID Number

**KIMBERLY CLARK PA LLC (Continued)**

**1000421465**

Activity Type: Inspection/Evaluation  
Activity Status: Active

Region Code: 03  
Programmatic ID: AIR PA000240406  
Facility Registry ID: 110000603847  
Air Operating Status Code: OPR  
Default Air Classification Code: MAJ  
Air Program: Title V Permits  
Activity Date: 2016-05-27 00:00:00  
Activity Status Date: 2016-06-01 00:39:34  
Activity Group: Compliance Monitoring  
Activity Type: Inspection/Evaluation  
Activity Status: Active

Region Code: 03  
Programmatic ID: AIR PA000240406  
Facility Registry ID: 110000603847  
Air Operating Status Code: OPR  
Default Air Classification Code: MAJ  
Air Program: Title V Permits  
Activity Date: 2016-06-02 00:00:00  
Activity Status Date: 2016-09-07 01:04:05  
Activity Group: Compliance Monitoring  
Activity Type: Inspection/Evaluation  
Activity Status: Active

Region Code: 03  
Programmatic ID: AIR PA000240406  
Facility Registry ID: 110000603847  
Air Operating Status Code: OPR  
Default Air Classification Code: MAJ  
Air Program: Title V Permits  
Activity Date: 2016-07-21 00:00:00  
Activity Status Date: 2016-07-27 00:48:55  
Activity Group: Compliance Monitoring  
Activity Type: Inspection/Evaluation  
Activity Status: Active

Region Code: 03  
Programmatic ID: AIR PA000240406  
Facility Registry ID: 110000603847  
Air Operating Status Code: OPR  
Default Air Classification Code: MAJ  
Air Program: Title V Permits  
Activity Date: 1999-10-27 00:00:00  
Activity Status Date: Not reported  
Activity Group: Compliance Monitoring  
Activity Type: Inspection/Evaluation  
Activity Status: Not reported

Region Code: 03  
Programmatic ID: AIR PA000240406  
Facility Registry ID: 110000603847  
Air Operating Status Code: OPR  
Default Air Classification Code: MAJ  
Air Program: Title V Permits

Map ID  
Direction  
Distance  
Elevation

MAP FINDINGS

Site

Database(s)

EDR ID Number  
EPA ID Number

**KIMBERLY CLARK PA LLC (Continued)**

**1000421465**

Activity Date: 2007-04-26 00:00:00  
Activity Status Date: Not reported  
Activity Group: Compliance Monitoring  
Activity Type: Inspection/Evaluation  
Activity Status: Not reported

Region Code: 03  
Programmatic ID: AIR PA000240406  
Facility Registry ID: 110000603847  
Air Operating Status Code: OPR  
Default Air Classification Code: MAJ  
Air Program: Title V Permits  
Activity Date: 2011-01-11 00:00:00  
Activity Status Date: Not reported  
Activity Group: Compliance Monitoring  
Activity Type: Inspection/Evaluation  
Activity Status: Not reported

Region Code: 03  
Programmatic ID: AIR PA000240406  
Facility Registry ID: 110000603847  
Air Operating Status Code: OPR  
Default Air Classification Code: MAJ  
Air Program: Title V Permits  
Activity Date: 2011-04-26 00:00:00  
Activity Status Date: Not reported  
Activity Group: Compliance Monitoring  
Activity Type: Inspection/Evaluation  
Activity Status: Not reported

Region Code: 03  
Programmatic ID: AIR PA000240406  
Facility Registry ID: 110000603847  
Air Operating Status Code: OPR  
Default Air Classification Code: MAJ  
Air Program: Title V Permits  
Activity Date: 2011-05-11 00:00:00  
Activity Status Date: Not reported  
Activity Group: Compliance Monitoring  
Activity Type: Inspection/Evaluation  
Activity Status: Not reported

Region Code: 03  
Programmatic ID: AIR PA000240406  
Facility Registry ID: 110000603847  
Air Operating Status Code: OPR  
Default Air Classification Code: MAJ  
Air Program: Title V Permits  
Activity Date: 2011-06-07 00:00:00  
Activity Status Date: Not reported  
Activity Group: Compliance Monitoring  
Activity Type: Inspection/Evaluation  
Activity Status: Not reported

Region Code: 03  
Programmatic ID: AIR PA000240406  
Facility Registry ID: 110000603847

Map ID  
Direction  
Distance  
Elevation

MAP FINDINGS

Site

Database(s)

EDR ID Number  
EPA ID Number

**KIMBERLY CLARK PA LLC (Continued)**

**1000421465**

Air Operating Status Code: OPR  
Default Air Classification Code: MAJ  
Air Program: Title V Permits  
Activity Date: 2001-05-03 00:00:00  
Activity Status Date: 2001-05-03 00:00:00  
Activity Group: Enforcement Action  
Activity Type: Administrative - Formal  
Activity Status: Resolved

Region Code: 03  
Programmatic ID: AIR PA000240406  
Facility Registry ID: 110000603847  
Air Operating Status Code: OPR  
Default Air Classification Code: MAJ  
Air Program: Title V Permits  
Activity Date: 2008-06-26 00:00:00  
Activity Status Date: 2008-06-26 00:00:00  
Activity Group: Enforcement Action  
Activity Type: Administrative - Formal  
Activity Status: Resolved

Region Code: 03  
Programmatic ID: AIR PA000240406  
Facility Registry ID: 110000603847  
Air Operating Status Code: OPR  
Default Air Classification Code: MAJ  
Air Program: Title V Permits  
Activity Date: 2010-04-08 00:00:00  
Activity Status Date: 2010-04-08 00:00:00  
Activity Group: Enforcement Action  
Activity Type: Administrative - Formal  
Activity Status: Resolved

Region Code: 03  
Programmatic ID: AIR PA000240406  
Facility Registry ID: 110000603847  
Air Operating Status Code: OPR  
Default Air Classification Code: MAJ  
Air Program: Title V Permits  
Activity Date: 2011-05-19 00:00:00  
Activity Status Date: 2011-05-19 00:00:00  
Activity Group: Enforcement Action  
Activity Type: Administrative - Formal  
Activity Status: Resolved

Region Code: 03  
Programmatic ID: AIR PA000240406  
Facility Registry ID: 110000603847  
Air Operating Status Code: OPR  
Default Air Classification Code: MAJ  
Air Program: Title V Permits  
Activity Date: 2016-08-23 00:00:00  
Activity Status Date: 2016-08-23 00:00:00  
Activity Group: Enforcement Action  
Activity Type: Administrative - Formal  
Activity Status: Resolved

Map ID  
Direction  
Distance  
Elevation

MAP FINDINGS

Site

Database(s)

EDR ID Number  
EPA ID Number

**KIMBERLY CLARK PA LLC (Continued)**

**1000421465**

Region Code: 03  
Programmatic ID: AIR PA000240406  
Facility Registry ID: 110000603847  
Air Operating Status Code: OPR  
Default Air Classification Code: MAJ  
Air Program: Title V Permits  
Activity Date: 1997-09-16 00:00:00  
Activity Status Date: 1997-09-16 00:00:00  
Activity Group: Enforcement Action  
Activity Type: Administrative - Informal  
Activity Status: Achieved

Region Code: 03  
Programmatic ID: AIR PA000240406  
Facility Registry ID: 110000603847  
Air Operating Status Code: OPR  
Default Air Classification Code: MAJ  
Air Program: Title V Permits  
Activity Date: 1998-08-13 00:00:00  
Activity Status Date: 1998-08-13 00:00:00  
Activity Group: Enforcement Action  
Activity Type: Administrative - Informal  
Activity Status: Achieved

Region Code: 03  
Programmatic ID: AIR PA000240406  
Facility Registry ID: 110000603847  
Air Operating Status Code: OPR  
Default Air Classification Code: MAJ  
Air Program: Title V Permits  
Activity Date: 2000-05-08 00:00:00  
Activity Status Date: 2000-05-08 00:00:00  
Activity Group: Enforcement Action  
Activity Type: Administrative - Informal  
Activity Status: Achieved

Region Code: 03  
Programmatic ID: AIR PA000240406  
Facility Registry ID: 110000603847  
Air Operating Status Code: OPR  
Default Air Classification Code: MAJ  
Air Program: Title V Permits  
Activity Date: 2000-08-03 00:00:00  
Activity Status Date: 2000-08-03 00:00:00  
Activity Group: Enforcement Action  
Activity Type: Administrative - Informal  
Activity Status: Achieved

Region Code: 03  
Programmatic ID: AIR PA000240406  
Facility Registry ID: 110000603847  
Air Operating Status Code: OPR  
Default Air Classification Code: MAJ  
Air Program: Title V Permits  
Activity Date: 2007-06-01 00:00:00  
Activity Status Date: 2007-06-01 00:00:00  
Activity Group: Enforcement Action

Map ID  
Direction  
Distance  
Elevation

MAP FINDINGS

Site

Database(s)

EDR ID Number  
EPA ID Number

**KIMBERLY CLARK PA LLC (Continued)**

**1000421465**

Activity Type: Administrative - Informal  
Activity Status: Achieved

Region Code: 03  
Programmatic ID: AIR PA000240406  
Facility Registry ID: 110000603847  
Air Operating Status Code: OPR  
Default Air Classification Code: MAJ  
Air Program: Title V Permits  
Activity Date: 2007-09-17 00:00:00  
Activity Status Date: 2007-09-17 00:00:00  
Activity Group: Enforcement Action  
Activity Type: Administrative - Informal  
Activity Status: Achieved

Region Code: 03  
Programmatic ID: AIR PA000240406  
Facility Registry ID: 110000603847  
Air Operating Status Code: OPR  
Default Air Classification Code: MAJ  
Air Program: Title V Permits  
Activity Date: 2008-09-09 00:00:00  
Activity Status Date: 2008-09-09 00:00:00  
Activity Group: Enforcement Action  
Activity Type: Administrative - Informal  
Activity Status: Achieved

Region Code: 03  
Programmatic ID: AIR PA000240406  
Facility Registry ID: 110000603847  
Air Operating Status Code: OPR  
Default Air Classification Code: MAJ  
Air Program: Title V Permits  
Activity Date: 2009-11-02 00:00:00  
Activity Status Date: 2009-11-02 00:00:00  
Activity Group: Enforcement Action  
Activity Type: Administrative - Informal  
Activity Status: Achieved

Region Code: 03  
Programmatic ID: AIR PA000240406  
Facility Registry ID: 110000603847  
Air Operating Status Code: OPR  
Default Air Classification Code: MAJ  
Air Program: Title V Permits  
Activity Date: 2010-09-29 00:00:00  
Activity Status Date: 2010-09-29 00:00:00  
Activity Group: Enforcement Action  
Activity Type: Administrative - Informal  
Activity Status: Achieved

Manifest Details:

Year: 2007  
Manifest Number: 001055659FLE  
Manifest Type: Not reported  
Generator EPA Id: PAD002274991

Map ID  
Direction  
Distance  
Elevation

MAP FINDINGS

Site

Database(s)

EDR ID Number  
EPA ID Number

**KIMBERLY CLARK PA LLC (Continued)**

**1000421465**

Generator Date: 10/31/2007  
Mailing Address: Not reported  
Mailing City,St,Zip: Not reported  
Contact Name: GARY BAKER  
Contact Phone: 610-499-6355  
TSD EPA Id: NCD000648451  
TSD Date: Not reported  
TSD Facility Name: CLEAN HARBORS REIDSVILLE LLC  
TSD Facility Address: 208 WATLINGTON INDUSTRIAL DR  
TSD Facility City: REIDSVILLE  
TSD Facility State: NC  
Facility Telephone: Not reported  
Page Number: 1  
Line Number: 4  
Waste Number: NONE  
Container Number: 3  
Container Type: Fiberboard or plastic drums, barrels, kegs  
Waste Quantity: 600  
Unit: Pounds  
Handling Code: Not reported  
TSP EPA Id: Not reported  
Date TSP Sig: Not reported

Year: 2007  
Manifest Number: 001055658FLE  
Manifest Type: Not reported  
Generator EPA Id: PAD002274991  
Generator Date: 10/31/2007  
Mailing Address: Not reported  
Mailing City,St,Zip: Not reported  
Contact Name: GARY BAKER  
Contact Phone: 610-499-6355  
TSD EPA Id: NCD000648451  
TSD Date: Not reported  
TSD Facility Name: CLEAN HARBORS REIDSVILLE LLC  
TSD Facility Address: 208 WATLINGTON INDUSTRIAL DR  
TSD Facility City: REIDSVILLE  
TSD Facility State: NC  
Facility Telephone: Not reported  
Page Number: 1  
Line Number: 2  
Waste Number: NONE  
Container Number: 1  
Container Type: Metal drums, barrels, kegs  
Waste Quantity: 400  
Unit: Pounds  
Handling Code: Not reported  
TSP EPA Id: Not reported  
Date TSP Sig: Not reported

Year: 2007  
Manifest Number: 001055659FLE  
Manifest Type: Not reported  
Generator EPA Id: PAD002274991  
Generator Date: 10/31/2007  
Mailing Address: Not reported  
Mailing City,St,Zip: Not reported



Map ID  
Direction  
Distance  
Elevation

MAP FINDINGS

Site

Database(s)

EDR ID Number  
EPA ID Number

**KIMBERLY CLARK PA LLC (Continued)**

**1000421465**

Contact Name: GARY BAKER  
Contact Phone: 610-499-6355  
TSD EPA Id: NCD000648451  
TSD Date: Not reported  
TSD Facility Name: CLEAN HARBORS REIDSVILLE LLC  
TSD Facility Address: 208 WATLINGTON INDUSTRIAL DR  
TSD Facility City: REIDSVILLE  
TSD Facility State: NC  
Facility Telephone: Not reported  
Page Number: 1  
Line Number: 1  
Waste Number: D001  
Container Number: 2  
Container Type: Metal drums, barrels, kegs  
Waste Quantity: 150  
Unit: Pounds  
Handling Code: Not reported  
TSP EPA Id: Not reported  
Date TSP Sig: Not reported

Year: 2007  
Manifest Number: 001055658FLE  
Manifest Type: Not reported  
Generator EPA Id: PAD002274991  
Generator Date: 10/31/2007  
Mailing Address: Not reported  
Mailing City,St,Zip: Not reported  
Contact Name: GARY BAKER  
Contact Phone: 610-499-6355  
TSD EPA Id: NCD000648451  
TSD Date: Not reported  
TSD Facility Name: CLEAN HARBORS REIDSVILLE LLC  
TSD Facility Address: 208 WATLINGTON INDUSTRIAL DR  
TSD Facility City: REIDSVILLE  
TSD Facility State: NC  
Facility Telephone: Not reported  
Page Number: 1  
Line Number: 4  
Waste Number: NONE  
Container Number: 27  
Container Type: Metal drums, barrels, kegs  
Waste Quantity: 5500  
Unit: Pounds  
Handling Code: Not reported  
TSP EPA Id: Not reported  
Date TSP Sig: Not reported

Year: 2007  
Manifest Number: 001055659FLE  
Manifest Type: Not reported  
Generator EPA Id: PAD002274991  
Generator Date: 10/31/2007  
Mailing Address: Not reported  
Mailing City,St,Zip: Not reported  
Contact Name: GARY BAKER  
Contact Phone: 610-499-6355  
TSD EPA Id: NCD000648451

Map ID  
Direction  
Distance  
Elevation

MAP FINDINGS

Site

Database(s)

EDR ID Number  
EPA ID Number

**KIMBERLY CLARK PA LLC (Continued)**

**1000421465**

TSD Date: Not reported  
TSD Facility Name: CLEAN HARBORS REIDSVILLE LLC  
TSD Facility Address: 208 WATLINGTON INDUSTRIAL DR  
TSD Facility City: REIDSVILLE  
TSD Facility State: NC  
Facility Telephone: Not reported  
Page Number: 1  
Line Number: 3  
Waste Number: NONE  
Container Number: 1  
Container Type: Metal drums, barrels, kegs  
Waste Quantity: 240  
Unit: Pounds  
Handling Code: Not reported  
TSP EPA Id: Not reported  
Date TSP Sig: Not reported

Year: 2007  
Manifest Number: 001055658FLE  
Manifest Type: Not reported  
Generator EPA Id: PAD002274991  
Generator Date: 10/31/2007  
Mailing Address: Not reported  
Mailing City, St, Zip: Not reported  
Contact Name: GARY BAKER  
Contact Phone: 610-499-6355  
TSD EPA Id: NCD000648451  
TSD Date: Not reported  
TSD Facility Name: CLEAN HARBORS REIDSVILLE LLC  
TSD Facility Address: 208 WATLINGTON INDUSTRIAL DR  
TSD Facility City: REIDSVILLE  
TSD Facility State: NC  
Facility Telephone: Not reported  
Page Number: 1  
Line Number: 1  
Waste Number: D009  
Container Number: 1  
Container Type: Metal drums, barrels, kegs  
Waste Quantity: 70  
Unit: Pounds  
Handling Code: Not reported  
TSP EPA Id: Not reported  
Date TSP Sig: Not reported

Year: 2007  
Manifest Number: 001055658FLE  
Manifest Type: Not reported  
Generator EPA Id: PAD002274991  
Generator Date: 10/31/2007  
Mailing Address: Not reported  
Mailing City, St, Zip: Not reported  
Contact Name: GARY BAKER  
Contact Phone: 610-499-6355  
TSD EPA Id: NCD000648451  
TSD Date: Not reported  
TSD Facility Name: CLEAN HARBORS REIDSVILLE LLC  
TSD Facility Address: 208 WATLINGTON INDUSTRIAL DR

Map ID  
Direction  
Distance  
Elevation

MAP FINDINGS

Site

Database(s)

EDR ID Number  
EPA ID Number

**KIMBERLY CLARK PA LLC (Continued)**

**1000421465**

TSD Facility City: REIDSVILLE  
TSD Facility State: NC  
Facility Telephone: Not reported  
Page Number: 1  
Line Number: 3  
Waste Number: NONE  
Container Number: 2  
Container Type: Fiberboard or plastic drums, barrels, kegs  
Waste Quantity: 60  
Unit: Pounds  
Handling Code: Not reported  
TSP EPA Id: Not reported  
Date TSP Sig: Not reported

Year: 2007  
Manifest Number: 001055659FLE  
Manifest Type: Not reported  
Generator EPA Id: PAD002274991  
Generator Date: 10/31/2007  
Mailing Address: Not reported  
Mailing City, St, Zip: Not reported  
Contact Name: GARY BAKER  
Contact Phone: 610-499-6355  
TSD EPA Id: NCD000648451  
TSD Date: Not reported  
TSD Facility Name: CLEAN HARBORS REIDSVILLE LLC  
TSD Facility Address: 208 WATLINGTON INDUSTRIAL DR  
TSD Facility City: REIDSVILLE  
TSD Facility State: NC  
Facility Telephone: Not reported  
Page Number: 1  
Line Number: 2  
Waste Number: D001  
Container Number: 1  
Container Type: Metal drums, barrels, kegs  
Waste Quantity: 125  
Unit: Pounds  
Handling Code: Not reported  
TSP EPA Id: Not reported  
Date TSP Sig: Not reported

Year: 2006  
Manifest Number: PAH302561  
Manifest Type: TSD Copy  
Generator EPA Id: PAD002274991  
Generator Date: 06/12/2006  
Mailing Address: Not reported  
Mailing City, St, Zip: Not reported  
Contact Name: Not reported  
Contact Phone: Not reported  
TSD EPA Id: NCD000648451  
TSD Date: Not reported  
TSD Facility Name: CLEAN HARBORS REIDSVILLE LLC  
TSD Facility Address: 208 WATLINGTON INDUSTRIAL DR  
TSD Facility City: REIDSVILLE  
TSD Facility State: NC  
Facility Telephone: 610-499-6355

Map ID  
Direction  
Distance  
Elevation

MAP FINDINGS

Site

Database(s)

EDR ID Number  
EPA ID Number

**KIMBERLY CLARK PA LLC (Continued)**

1000421465

Page Number: 1  
Line Number: 4  
Waste Number: D002  
Container Number: 3  
Container Type: Fiberboard or plastic drums, barrels, kegs  
Waste Quantity: 1050  
Unit: Pounds  
Handling Code: Not reported  
TSP EPA Id: Not reported  
Date TSP Sig: Not reported

Year: 2006  
Manifest Number: PAH302561  
Manifest Type: TSD Copy  
Generator EPA Id: PAD002274991  
Generator Date: 06/12/2006  
Mailing Address: Not reported  
Mailing City, St, Zip: Not reported  
Contact Name: Not reported  
Contact Phone: Not reported  
TSD EPA Id: NCD000648451  
TSD Date: Not reported  
TSD Facility Name: CLEAN HARBORS REIDSVILLE LLC  
TSD Facility Address: 208 WATLINGTON INDUSTRIAL DR  
TSD Facility City: REIDSVILLE  
TSD Facility State: NC  
Facility Telephone: 610-499-6355  
Page Number: 1  
Line Number: 3  
Waste Number: D001  
Container Number: 2  
Container Type: Metal drums, barrels, kegs  
Waste Quantity: 250  
Unit: Pounds  
Handling Code: Not reported  
TSP EPA Id: Not reported  
Date TSP Sig: Not reported

[Click this hyperlink](#) while viewing on your computer to access  
1 additional PA\_MANIFEST: record(s) in the EDR Site Report.

**NY MANIFEST:**

Name: KIMBERLY CLARK CHESTER OP PAINT SHOP  
Address: FRONT ST & AVE OF THE STATES  
City, State, Zip: CHESTER, PA 19013  
Country: USA  
EPA ID: PAD002274991  
Facility Status: Not reported  
Location Address 1: FRONT ST & AVE OF STATE  
Code: BP  
Location Address 2: Not reported  
Total Tanks: Not reported  
Location City: CHESTER  
Location State: PA  
Location Zip: 19013  
Location Zip 4: Not reported

Map ID  
Direction  
Distance  
Elevation

MAP FINDINGS

Site

Database(s)

EDR ID Number  
EPA ID Number

**KIMBERLY CLARK PA LLC (Continued)**

**1000421465**

NY MANIFEST:

EPAID: PAD002274991  
Mailing Name: KIMBERLY CLARK CHESTER OP PAINT SHOP  
Mailing Contact: KAREN MATTIO  
Mailing Address 1: FRONT ST & AVE OF STATE  
Mailing Address 2: Not reported  
Mailing City: CHESTER  
Mailing State: PA  
Mailing Zip: 19013  
Mailing Zip 4: Not reported  
Mailing Country: USA  
Mailing Phone: 6104996226

NY MANIFEST:

Document ID: NYC4901534  
Manifest Status: K  
seq: Not reported  
Year: 1997  
Trans1 State ID: PAYZ41879  
Trans2 State ID: Not reported  
Generator Ship Date: 11/19/1997  
Trans1 Recv Date: 11/19/1997  
Trans2 Recv Date: / /  
TSD Site Recv Date: 12/02/1997  
Part A Recv Date: 12/04/1997  
Part B Recv Date: 12/15/1997  
Generator EPA ID: PAD002274991  
Trans1 EPA ID: ILD984908202  
Trans2 EPA ID: Not reported  
TSD ID 1: NYD000708198  
TSD ID 2: Not reported  
Manifest Tracking Number: Not reported  
Import Indicator: Not reported  
Export Indicator: Not reported  
Discr Quantity Indicator: Not reported  
Discr Type Indicator: Not reported  
Discr Residue Indicator: Not reported  
Discr Partial Reject Indicator: Not reported  
Discr Full Reject Indicator: Not reported  
Manifest Ref Number: Not reported  
Alt Facility RCRA ID: Not reported  
Alt Facility Sign Date: Not reported  
MGMT Method Type Code: Not reported  
Waste Code: D039 - TETRACHLOROETHYLENE 0.73 MG/L TCLP  
Waste Code: Not reported  
Waste Code: Not reported  
Waste Code: Not reported  
Waste Code: Not reported  
Waste Code: Not reported  
Quantity: 00005  
Units: G - Gallons (liquids only)\* (8.3 pounds)  
Number of Containers: 001  
Container Type: DF - Fiberboard or plastic drums (glass)  
Handling Method: T Chemical, physical, or biological treatment.  
Specific Gravity: 100

MAP FINDINGS

Map ID  
Direction  
Distance  
Elevation

Site

Database(s)

EDR ID Number  
EPA ID Number

47  
SSW  
1/2-1  
0.901 mi.  
4756 ft.

DELAWARE COUNTY GAS CO  
DELAWARE AVE AT TILGHMAN ST  
CHESTER, PA 19013

EDR MGP 1008408525  
N/A

Relative:  
Lower  
Actual:  
9 ft.

Manufactured Gas Plants:

Alternate Name: PHILADELPHIA SUBURBAN GAS AND ELECTRIC. No additional information available

Count: 11 records.

ORPHAN SUMMARY

City	EDR ID	Site Name	Site Address	Zip	Database(s)
CHESTER	S105918871	MCCAFFERTY VILLAGE	3500 W 13TH ST		PA UNREG LTANKS
CHESTER	1003864888	FORD MOTOR CO CHESTER ASSEMBLY PLT	FRONT & LLOYD STS	19013	SEMS-ARCHIVE
CHESTER	1003865822	PERKINS	FULTON & 87TH ST	19013	SEMS-ARCHIVE
CHESTER	1003867301	L&W TRANSPORTATION I-95	HIGHLAND AVE. EXIT I-95	19013	SEMS-ARCHIVE
CHESTER	1008401306	PECO ENERTGY GOULD CHEMCLEAR	JEFFREY & DELAWARE AVE	19013	CORRACTS, US INST CONTROLS, R NonGen / NLR, 2020 COR ACTION, FINDS, NY MANIFEST
CHESTER	1007646477	CHESTER ABANDONED DRUMS SITE	TILGHMAN STREET AND WEST FRONT	19013	SEMS-ARCHIVE
EDDYSTONE	1003864918	MONROE CHEMICAL	SAIVILLE AVE @ 4TH ST	19013	SEMS-ARCHIVE
FELTONVILLE	S105800222	CHESTER WORK CTR	55 CONCORD RD	19013	PA LUST, PA ARCHIVE AST
LOGAN TWP	S122982189	ATLAS INDUSTRIAL COATINGS CO	2150 HIGH HILL RD	08014	NJ SHWS
LOGAN TWP	S116229059	29 MADISON STREET	29 MADISON ST	08014	NJ SHWS
LOGAN TWP	S123111877	LOGAN TWP PFNA GROUND WATER CONTAM	MAIN ST & SPRINGERS RD	08014	NJ SHWS

# GOVERNMENT RECORDS SEARCHED / DATA CURRENCY TRACKING

To maintain currency of the following federal and state databases, EDR contacts the appropriate governmental agency on a monthly or quarterly basis, as required.

**Number of Days to Update:** Provides confirmation that EDR is reporting records that have been updated within 90 days from the date the government agency made the information available to the public.

## **STANDARD ENVIRONMENTAL RECORDS**

### ***Lists of Federal NPL (Superfund) sites***

#### **NPL: National Priority List**

National Priorities List (Superfund). The NPL is a subset of CERCLIS and identifies over 1,200 sites for priority cleanup under the Superfund Program. NPL sites may encompass relatively large areas. As such, EDR provides polygon coverage for over 1,000 NPL site boundaries produced by EPA's Environmental Photographic Interpretation Center (EPIC) and regional EPA offices.

Date of Government Version: 10/20/2021	Source: EPA
Date Data Arrived at EDR: 11/05/2021	Telephone: N/A
Date Made Active in Reports: 11/29/2021	Last EDR Contact: 12/29/2021
Number of Days to Update: 24	Next Scheduled EDR Contact: 04/11/2022
	Data Release Frequency: Quarterly

#### **NPL Site Boundaries**

##### **Sources:**

EPA's Environmental Photographic Interpretation Center (EPIC)  
Telephone: 202-564-7333

EPA Region 1  
Telephone 617-918-1143

EPA Region 6  
Telephone: 214-655-6659

EPA Region 3  
Telephone 215-814-5418

EPA Region 7  
Telephone: 913-551-7247

EPA Region 4  
Telephone 404-562-8033

EPA Region 8  
Telephone: 303-312-6774

EPA Region 5  
Telephone 312-886-6686

EPA Region 9  
Telephone: 415-947-4246

EPA Region 10  
Telephone 206-553-8665

#### **Proposed NPL: Proposed National Priority List Sites**

A site that has been proposed for listing on the National Priorities List through the issuance of a proposed rule in the Federal Register. EPA then accepts public comments on the site, responds to the comments, and places on the NPL those sites that continue to meet the requirements for listing.

Date of Government Version: 10/20/2021	Source: EPA
Date Data Arrived at EDR: 11/05/2021	Telephone: N/A
Date Made Active in Reports: 11/29/2021	Last EDR Contact: 12/29/2021
Number of Days to Update: 24	Next Scheduled EDR Contact: 04/11/2022
	Data Release Frequency: Quarterly

#### **NPL LIENS: Federal Superfund Liens**

Federal Superfund Liens. Under the authority granted the USEPA by CERCLA of 1980, the USEPA has the authority to file liens against real property in order to recover remedial action expenditures or when the property owner received notification of potential liability. USEPA compiles a listing of filed notices of Superfund Liens.



# GOVERNMENT RECORDS SEARCHED / DATA CURRENCY TRACKING

Date of Government Version: 10/15/1991  
Date Data Arrived at EDR: 02/02/1994  
Date Made Active in Reports: 03/30/1994  
Number of Days to Update: 56

Source: EPA  
Telephone: 202-564-4267  
Last EDR Contact: 08/15/2011  
Next Scheduled EDR Contact: 11/28/2011  
Data Release Frequency: No Update Planned

## ***Lists of Federal Delisted NPL sites***

Delisted NPL: National Priority List Deletions

The National Oil and Hazardous Substances Pollution Contingency Plan (NCP) establishes the criteria that the EPA uses to delete sites from the NPL. In accordance with 40 CFR 300.425.(e), sites may be deleted from the NPL where no further response is appropriate.

Date of Government Version: 10/20/2021  
Date Data Arrived at EDR: 11/05/2021  
Date Made Active in Reports: 11/29/2021  
Number of Days to Update: 24

Source: EPA  
Telephone: N/A  
Last EDR Contact: 12/29/2021  
Next Scheduled EDR Contact: 04/11/2022  
Data Release Frequency: Quarterly

## ***Lists of Federal sites subject to CERCLA removals and CERCLA orders***

FEDERAL FACILITY: Federal Facility Site Information listing

A listing of National Priority List (NPL) and Base Realignment and Closure (BRAC) sites found in the Comprehensive Environmental Response, Compensation and Liability Information System (CERCLIS) Database where EPA Federal Facilities Restoration and Reuse Office is involved in cleanup activities.

Date of Government Version: 05/25/2021  
Date Data Arrived at EDR: 06/24/2021  
Date Made Active in Reports: 09/20/2021  
Number of Days to Update: 88

Source: Environmental Protection Agency  
Telephone: 703-603-8704  
Last EDR Contact: 12/29/2021  
Next Scheduled EDR Contact: 04/11/2022  
Data Release Frequency: Varies

SEMS: Superfund Enterprise Management System

SEMS (Superfund Enterprise Management System) tracks hazardous waste sites, potentially hazardous waste sites, and remedial activities performed in support of EPA's Superfund Program across the United States. The list was formerly known as CERCLIS, renamed to SEMS by the EPA in 2015. The list contains data on potentially hazardous waste sites that have been reported to the USEPA by states, municipalities, private companies and private persons, pursuant to Section 103 of the Comprehensive Environmental Response, Compensation, and Liability Act (CERCLA). This dataset also contains sites which are either proposed to or on the National Priorities List (NPL) and the sites which are in the screening and assessment phase for possible inclusion on the NPL.

Date of Government Version: 10/20/2021  
Date Data Arrived at EDR: 11/05/2021  
Date Made Active in Reports: 11/29/2021  
Number of Days to Update: 24

Source: EPA  
Telephone: 800-424-9346  
Last EDR Contact: 12/01/2021  
Next Scheduled EDR Contact: 01/24/2022  
Data Release Frequency: Quarterly

## ***Lists of Federal CERCLA sites with NFRAP***

SEMS-ARCHIVE: Superfund Enterprise Management System Archive

# GOVERNMENT RECORDS SEARCHED / DATA CURRENCY TRACKING

SEMS-ARCHIVE (Superfund Enterprise Management System Archive) tracks sites that have no further interest under the Federal Superfund Program based on available information. The list was formerly known as the CERCLIS-NFRAP, renamed to SEMS ARCHIVE by the EPA in 2015. EPA may perform a minimal level of assessment work at a site while it is archived if site conditions change and/or new information becomes available. Archived sites have been removed and archived from the inventory of SEMS sites. Archived status indicates that, to the best of EPA's knowledge, assessment at a site has been completed and that EPA has determined no further steps will be taken to list the site on the National Priorities List (NPL), unless information indicates this decision was not appropriate or other considerations require a recommendation for listing at a later time. The decision does not necessarily mean that there is no hazard associated with a given site; it only means that, based upon available information, the location is not judged to be potential NPL site.

Date of Government Version: 10/20/2021	Source: EPA
Date Data Arrived at EDR: 11/05/2021	Telephone: 800-424-9346
Date Made Active in Reports: 11/29/2021	Last EDR Contact: 12/01/2021
Number of Days to Update: 24	Next Scheduled EDR Contact: 01/24/2022
	Data Release Frequency: Quarterly

## ***Lists of Federal RCRA facilities undergoing Corrective Action***

CORRACTS: Corrective Action Report

CORRACTS identifies hazardous waste handlers with RCRA corrective action activity.

Date of Government Version: 09/13/2021	Source: EPA
Date Data Arrived at EDR: 09/15/2021	Telephone: 800-424-9346
Date Made Active in Reports: 10/12/2021	Last EDR Contact: 12/17/2021
Number of Days to Update: 27	Next Scheduled EDR Contact: 04/04/2022
	Data Release Frequency: Quarterly

## ***Lists of Federal RCRA TSD facilities***

RCRA-TSDF: RCRA - Treatment, Storage and Disposal

RCRAInfo is EPA's comprehensive information system, providing access to data supporting the Resource Conservation and Recovery Act (RCRA) of 1976 and the Hazardous and Solid Waste Amendments (HSWA) of 1984. The database includes selective information on sites which generate, transport, store, treat and/or dispose of hazardous waste as defined by the Resource Conservation and Recovery Act (RCRA). Transporters are individuals or entities that move hazardous waste from the generator offsite to a facility that can recycle, treat, store, or dispose of the waste. TSDFs treat, store, or dispose of the waste.

Date of Government Version: 09/13/2021	Source: Environmental Protection Agency
Date Data Arrived at EDR: 09/15/2021	Telephone: 800-438-2474
Date Made Active in Reports: 10/12/2021	Last EDR Contact: 12/17/2021
Number of Days to Update: 27	Next Scheduled EDR Contact: 04/04/2022
	Data Release Frequency: Quarterly

## ***Lists of Federal RCRA generators***

RCRA-LQG: RCRA - Large Quantity Generators

RCRAInfo is EPA's comprehensive information system, providing access to data supporting the Resource Conservation and Recovery Act (RCRA) of 1976 and the Hazardous and Solid Waste Amendments (HSWA) of 1984. The database includes selective information on sites which generate, transport, store, treat and/or dispose of hazardous waste as defined by the Resource Conservation and Recovery Act (RCRA). Large quantity generators (LQGs) generate over 1,000 kilograms (kg) of hazardous waste, or over 1 kg of acutely hazardous waste per month.

Date of Government Version: 09/13/2021	Source: Environmental Protection Agency
Date Data Arrived at EDR: 09/15/2021	Telephone: 800-438-2474
Date Made Active in Reports: 10/12/2021	Last EDR Contact: 12/17/2021
Number of Days to Update: 27	Next Scheduled EDR Contact: 04/04/2022
	Data Release Frequency: Quarterly

# GOVERNMENT RECORDS SEARCHED / DATA CURRENCY TRACKING

## RCRA-SQG: RCRA - Small Quantity Generators

RCRAInfo is EPA's comprehensive information system, providing access to data supporting the Resource Conservation and Recovery Act (RCRA) of 1976 and the Hazardous and Solid Waste Amendments (HSWA) of 1984. The database includes selective information on sites which generate, transport, store, treat and/or dispose of hazardous waste as defined by the Resource Conservation and Recovery Act (RCRA). Small quantity generators (SQGs) generate between 100 kg and 1,000 kg of hazardous waste per month.

Date of Government Version: 09/13/2021	Source: Environmental Protection Agency
Date Data Arrived at EDR: 09/15/2021	Telephone: 800-438-2474
Date Made Active in Reports: 10/12/2021	Last EDR Contact: 12/17/2021
Number of Days to Update: 27	Next Scheduled EDR Contact: 04/04/2022
	Data Release Frequency: Quarterly

## RCRA-VSQG: RCRA - Very Small Quantity Generators (Formerly Conditionally Exempt Small Quantity Generators)

RCRAInfo is EPA's comprehensive information system, providing access to data supporting the Resource Conservation and Recovery Act (RCRA) of 1976 and the Hazardous and Solid Waste Amendments (HSWA) of 1984. The database includes selective information on sites which generate, transport, store, treat and/or dispose of hazardous waste as defined by the Resource Conservation and Recovery Act (RCRA). Very small quantity generators (VSQGs) generate less than 100 kg of hazardous waste, or less than 1 kg of acutely hazardous waste per month.

Date of Government Version: 09/13/2021	Source: Environmental Protection Agency
Date Data Arrived at EDR: 09/15/2021	Telephone: 800-438-2474
Date Made Active in Reports: 10/12/2021	Last EDR Contact: 12/17/2021
Number of Days to Update: 27	Next Scheduled EDR Contact: 04/04/2022
	Data Release Frequency: Quarterly

## ***Federal institutional controls / engineering controls registries***

### LUCIS: Land Use Control Information System

LUCIS contains records of land use control information pertaining to the former Navy Base Realignment and Closure properties.

Date of Government Version: 07/12/2021	Source: Department of the Navy
Date Data Arrived at EDR: 08/06/2021	Telephone: 843-820-7326
Date Made Active in Reports: 10/22/2021	Last EDR Contact: 11/08/2021
Number of Days to Update: 77	Next Scheduled EDR Contact: 02/21/2022
	Data Release Frequency: Varies

### US ENG CONTROLS: Engineering Controls Sites List

A listing of sites with engineering controls in place. Engineering controls include various forms of caps, building foundations, liners, and treatment methods to create pathway elimination for regulated substances to enter environmental media or effect human health.

Date of Government Version: 08/23/2021	Source: Environmental Protection Agency
Date Data Arrived at EDR: 08/23/2021	Telephone: 703-603-0695
Date Made Active in Reports: 11/12/2021	Last EDR Contact: 11/18/2021
Number of Days to Update: 81	Next Scheduled EDR Contact: 03/06/2022
	Data Release Frequency: Varies

### US INST CONTROLS: Institutional Controls Sites List

A listing of sites with institutional controls in place. Institutional controls include administrative measures, such as groundwater use restrictions, construction restrictions, property use restrictions, and post remediation care requirements intended to prevent exposure to contaminants remaining on site. Deed restrictions are generally required as part of the institutional controls.

Date of Government Version: 08/23/2021	Source: Environmental Protection Agency
Date Data Arrived at EDR: 08/23/2021	Telephone: 703-603-0695
Date Made Active in Reports: 11/12/2021	Last EDR Contact: 11/19/2021
Number of Days to Update: 81	Next Scheduled EDR Contact: 03/07/2022
	Data Release Frequency: Varies

# GOVERNMENT RECORDS SEARCHED / DATA CURRENCY TRACKING

## ***Federal ERNS list***

### ERNS: Emergency Response Notification System

Emergency Response Notification System. ERNS records and stores information on reported releases of oil and hazardous substances.

Date of Government Version: 09/13/2021

Date Data Arrived at EDR: 09/21/2021

Date Made Active in Reports: 12/15/2021

Number of Days to Update: 85

Source: National Response Center, United States Coast Guard

Telephone: 202-267-2180

Last EDR Contact: 12/16/2021

Next Scheduled EDR Contact: 04/04/2022

Data Release Frequency: Quarterly

## ***Lists of state- and tribal (Superfund) equivalent sites***

### PA SHWS: Hazardous Sites Cleanup Act Site List

The Hazardous Sites Cleanup Act Site List includes sites listed on PA Priority List, sites delisted from PA Priority List, Interim Response Completed sites, and Sites Being Studied or Response Being Planned.

Date of Government Version: 07/12/2021

Date Data Arrived at EDR: 07/14/2021

Date Made Active in Reports: 10/05/2021

Number of Days to Update: 83

Source: Department Environmental Protection

Telephone: 717-783-7816

Last EDR Contact: 10/11/2021

Next Scheduled EDR Contact: 01/24/2022

Data Release Frequency: Quarterly

### PA HSCA: HSCA Remedial Sites Listing

A list of remedial sites on the PA Priority List. This is the PA state equivalent of the federal NPL superfund list.

Date of Government Version: 06/20/2020

Date Data Arrived at EDR: 01/20/2021

Date Made Active in Reports: 04/09/2021

Number of Days to Update: 79

Source: Department of Environmental Protection

Telephone: 717-783-7816

Last EDR Contact: 10/15/2021

Next Scheduled EDR Contact: 01/24/2022

Data Release Frequency: Annually

## ***Lists of state- and tribal hazardous waste facilities***

### NJ SHWS: Known Contaminated Sites in New Jersey

The Known Contaminated Sites in New Jersey includes sites under the purview of the Site Remediation Program which have contamination present at levels greater than the applicable cleanup criteria for soil and/or groundwater standards. The sites appearing in Known Contaminated Sites in New Jersey are classified as either active, where the site is assigned to a specific remedial program area, or pending, where the site is awaiting assignment to a specific remedial program area. Sites where no further action (NFA) designation has been given are not included in this report unless there are other areas of identified contamination which have not been remediated. This report includes sites being remediated under all of the various regulatory programs administered by the Site Remediation Program such as: Federal Superfund Program, Federal Resource Conservation and Recovery Act (RCRA), New Jersey's Industrial Site Recovery Act (ISRA), New Jersey's Underground Storage of Hazardous Substances Act, New Jersey's Spill Compensation and Control Act, New Jersey's Solid Waste Management Act, New Jersey's Water Pollution Control Act.

Date of Government Version: 08/02/2021

Date Data Arrived at EDR: 09/01/2021

Date Made Active in Reports: 11/23/2021

Number of Days to Update: 83

Source: New Jersey Department of Environmental Protection

Telephone: 609-292-8761

Last EDR Contact: 11/11/2021

Next Scheduled EDR Contact: 02/28/2022

Data Release Frequency: Varies

## ***Lists of state and tribal landfills and solid waste disposal facilities***

### PA SWF/LF: Operating Facilities

The listing includes Municipal Waste Landfills, Construction/Demolition Waste Landfills and Waste-to-Energy Facilities.

# GOVERNMENT RECORDS SEARCHED / DATA CURRENCY TRACKING

Date of Government Version: 08/13/2021  
Date Data Arrived at EDR: 08/18/2021  
Date Made Active in Reports: 11/12/2021  
Number of Days to Update: 86

Source: Department of Environmental Protection  
Telephone: 717-787-7564  
Last EDR Contact: 11/15/2021  
Next Scheduled EDR Contact: 02/28/2022  
Data Release Frequency: Semi-Annually

## NJ SWF/LF: Solid Waste Facility Directory

Solid Waste Facilities/Landfill Sites. SWF/LF type records typically contain an inventory of solid waste disposal facilities or landfills in a particular state. Depending on the state, these may be active or inactive facilities or open dumps that failed to meet RCRA Subtitle D Section 4004 criteria for solid waste landfills or disposal sites.

Date of Government Version: 11/01/2019  
Date Data Arrived at EDR: 11/22/2019  
Date Made Active in Reports: 01/21/2020  
Number of Days to Update: 60

Source: Department of Environmental Protection  
Telephone: 609-984-6741  
Last EDR Contact: 10/27/2021  
Next Scheduled EDR Contact: 02/07/2022  
Data Release Frequency: Annually

## ***Lists of state and tribal leaking storage tanks***

### PA LUST: Storage Tank Release Sites

Leaking Underground Storage Tank Incident Reports. LUST records contain an inventory of reported leaking underground storage tank incidents. Not all states maintain these records, and the information stored varies by state.

Date of Government Version: 09/07/2021  
Date Data Arrived at EDR: 09/08/2021  
Date Made Active in Reports: 12/01/2021  
Number of Days to Update: 84

Source: Department of Environmental Protection  
Telephone: 717-783-7509  
Last EDR Contact: 12/08/2021  
Next Scheduled EDR Contact: 03/21/2022  
Data Release Frequency: Quarterly

### PA LAST: Storage Tank Release Sites

Leaking Aboveground Storage Tank Incident Reports.

Date of Government Version: 09/07/2021  
Date Data Arrived at EDR: 09/08/2021  
Date Made Active in Reports: 12/01/2021  
Number of Days to Update: 84

Source: Department of Environmental Protection  
Telephone: 717-783-7509  
Last EDR Contact: 12/08/2021  
Next Scheduled EDR Contact: 03/21/2022  
Data Release Frequency: Quarterly

### NJ LUST: UST Active Remediation Sites Listing

A listing of regulated Underground Storage Tanks that have a cleanup underway.

Date of Government Version: 08/13/2021  
Date Data Arrived at EDR: 08/13/2021  
Date Made Active in Reports: 11/10/2021  
Number of Days to Update: 89

Source: New Jersey Department of Environmental Protection  
Telephone: 609-292-8761  
Last EDR Contact: 11/16/2021  
Next Scheduled EDR Contact: 02/28/2022  
Data Release Frequency: Varies

### INDIAN LUST R4: Leaking Underground Storage Tanks on Indian Land

LUSTs on Indian land in Florida, Mississippi and North Carolina.

Date of Government Version: 05/28/2021  
Date Data Arrived at EDR: 06/22/2021  
Date Made Active in Reports: 09/20/2021  
Number of Days to Update: 90

Source: EPA Region 4  
Telephone: 404-562-8677  
Last EDR Contact: 11/15/2021  
Next Scheduled EDR Contact: 01/31/2022  
Data Release Frequency: Varies

### INDIAN LUST R10: Leaking Underground Storage Tanks on Indian Land

LUSTs on Indian land in Alaska, Idaho, Oregon and Washington.

# GOVERNMENT RECORDS SEARCHED / DATA CURRENCY TRACKING

Date of Government Version: 04/27/2021  
Date Data Arrived at EDR: 06/11/2021  
Date Made Active in Reports: 09/07/2021  
Number of Days to Update: 88

Source: EPA Region 10  
Telephone: 206-553-2857  
Last EDR Contact: 11/15/2021  
Next Scheduled EDR Contact: 01/31/2022  
Data Release Frequency: Varies

## INDIAN LUST R7: Leaking Underground Storage Tanks on Indian Land LUSTs on Indian land in Iowa, Kansas, and Nebraska

Date of Government Version: 06/01/2021  
Date Data Arrived at EDR: 06/11/2021  
Date Made Active in Reports: 09/07/2021  
Number of Days to Update: 88

Source: EPA Region 7  
Telephone: 913-551-7003  
Last EDR Contact: 11/15/2021  
Next Scheduled EDR Contact: 01/31/2022  
Data Release Frequency: Varies

## INDIAN LUST R1: Leaking Underground Storage Tanks on Indian Land A listing of leaking underground storage tank locations on Indian Land.

Date of Government Version: 04/28/2021  
Date Data Arrived at EDR: 06/11/2021  
Date Made Active in Reports: 09/07/2021  
Number of Days to Update: 88

Source: EPA Region 1  
Telephone: 617-918-1313  
Last EDR Contact: 11/15/2021  
Next Scheduled EDR Contact: 01/31/2022  
Data Release Frequency: Varies

## INDIAN LUST R5: Leaking Underground Storage Tanks on Indian Land Leaking underground storage tanks located on Indian Land in Michigan, Minnesota and Wisconsin.

Date of Government Version: 04/06/2021  
Date Data Arrived at EDR: 06/11/2021  
Date Made Active in Reports: 09/07/2021  
Number of Days to Update: 88

Source: EPA, Region 5  
Telephone: 312-886-7439  
Last EDR Contact: 11/15/2021  
Next Scheduled EDR Contact: 01/31/2022  
Data Release Frequency: Varies

## INDIAN LUST R6: Leaking Underground Storage Tanks on Indian Land LUSTs on Indian land in New Mexico and Oklahoma.

Date of Government Version: 05/17/2021  
Date Data Arrived at EDR: 06/11/2021  
Date Made Active in Reports: 09/07/2021  
Number of Days to Update: 88

Source: EPA Region 6  
Telephone: 214-665-6597  
Last EDR Contact: 11/15/2021  
Next Scheduled EDR Contact: 01/31/2022  
Data Release Frequency: Varies

## INDIAN LUST R8: Leaking Underground Storage Tanks on Indian Land LUSTs on Indian land in Colorado, Montana, North Dakota, South Dakota, Utah and Wyoming.

Date of Government Version: 05/27/2021  
Date Data Arrived at EDR: 06/11/2021  
Date Made Active in Reports: 09/07/2021  
Number of Days to Update: 88

Source: EPA Region 8  
Telephone: 303-312-6271  
Last EDR Contact: 11/15/2021  
Next Scheduled EDR Contact: 01/31/2022  
Data Release Frequency: Varies

## INDIAN LUST R9: Leaking Underground Storage Tanks on Indian Land LUSTs on Indian land in Arizona, California, New Mexico and Nevada

Date of Government Version: 05/27/2021  
Date Data Arrived at EDR: 06/11/2021  
Date Made Active in Reports: 09/07/2021  
Number of Days to Update: 88

Source: Environmental Protection Agency  
Telephone: 415-972-3372  
Last EDR Contact: 11/15/2021  
Next Scheduled EDR Contact: 01/31/2022  
Data Release Frequency: Varies

# GOVERNMENT RECORDS SEARCHED / DATA CURRENCY TRACKING

## PA UNREG LTANKS: Unregulated Tank Cases

Leaking storage tank cases from unregulated storage tanks.

Date of Government Version: 04/12/2002	Source: Department of Environmental Protection
Date Data Arrived at EDR: 08/14/2003	Telephone: 717-783-7509
Date Made Active in Reports: 08/29/2003	Last EDR Contact: 08/14/2003
Number of Days to Update: 15	Next Scheduled EDR Contact: N/A
	Data Release Frequency: No Update Planned

## *Lists of state and tribal registered storage tanks*

### FEMA UST: Underground Storage Tank Listing

A listing of all FEMA owned underground storage tanks.

Date of Government Version: 01/29/2021	Source: FEMA
Date Data Arrived at EDR: 02/17/2021	Telephone: 202-646-5797
Date Made Active in Reports: 03/22/2021	Last EDR Contact: 12/18/2021
Number of Days to Update: 33	Next Scheduled EDR Contact: 04/18/2022
	Data Release Frequency: Varies

### PA UST: Listing of Pennsylvania Regulated Underground Storage Tanks

Registered Underground Storage Tanks. UST's are regulated under Subtitle I of the Resource Conservation and Recovery Act (RCRA) and must be registered with the state department responsible for administering the UST program. Available information varies by state program.

Date of Government Version: 09/01/2021	Source: Department of Environmental Protection
Date Data Arrived at EDR: 09/08/2021	Telephone: 717-772-5599
Date Made Active in Reports: 12/01/2021	Last EDR Contact: 12/08/2021
Number of Days to Update: 84	Next Scheduled EDR Contact: 03/21/2022
	Data Release Frequency: Varies

### NJ UST: Underground Storage Tank Data

Registered Underground Storage Tanks. UST's are regulated under Subtitle I of the Resource Conservation and Recovery Act (RCRA) and must be registered with the state department responsible for administering the UST program. Available information varies by state program.

Date of Government Version: 05/27/2021	Source: Department of Environmental Protection
Date Data Arrived at EDR: 08/18/2021	Telephone: 609-341-3121
Date Made Active in Reports: 11/11/2021	Last EDR Contact: 11/01/2021
Number of Days to Update: 85	Next Scheduled EDR Contact: 02/14/2022
	Data Release Frequency: Varies

### PA AST: Listing of Pennsylvania Regulated Aboveground Storage Tanks

Registered Aboveground Storage Tanks.

Date of Government Version: 09/01/2021	Source: Department of Environmental Protection
Date Data Arrived at EDR: 09/08/2021	Telephone: 717-772-5599
Date Made Active in Reports: 12/01/2021	Last EDR Contact: 12/08/2021
Number of Days to Update: 84	Next Scheduled EDR Contact: 03/21/2022
	Data Release Frequency: Varies

### INDIAN UST R7: Underground Storage Tanks on Indian Land

The Indian Underground Storage Tank (UST) database provides information about underground storage tanks on Indian land in EPA Region 7 (Iowa, Kansas, Missouri, Nebraska, and 9 Tribal Nations).

Date of Government Version: 06/01/2021	Source: EPA Region 7
Date Data Arrived at EDR: 06/11/2021	Telephone: 913-551-7003
Date Made Active in Reports: 09/07/2021	Last EDR Contact: 11/15/2021
Number of Days to Update: 88	Next Scheduled EDR Contact: 01/31/2022
	Data Release Frequency: Varies

# GOVERNMENT RECORDS SEARCHED / DATA CURRENCY TRACKING

## INDIAN UST R8: Underground Storage Tanks on Indian Land

The Indian Underground Storage Tank (UST) database provides information about underground storage tanks on Indian land in EPA Region 8 (Colorado, Montana, North Dakota, South Dakota, Utah, Wyoming and 27 Tribal Nations).

Date of Government Version: 05/27/2021	Source: EPA Region 8
Date Data Arrived at EDR: 06/11/2021	Telephone: 303-312-6137
Date Made Active in Reports: 09/07/2021	Last EDR Contact: 11/15/2021
Number of Days to Update: 88	Next Scheduled EDR Contact: 01/31/2022
	Data Release Frequency: Varies

## INDIAN UST R9: Underground Storage Tanks on Indian Land

The Indian Underground Storage Tank (UST) database provides information about underground storage tanks on Indian land in EPA Region 9 (Arizona, California, Hawaii, Nevada, the Pacific Islands, and Tribal Nations).

Date of Government Version: 05/27/2021	Source: EPA Region 9
Date Data Arrived at EDR: 06/11/2021	Telephone: 415-972-3368
Date Made Active in Reports: 09/07/2021	Last EDR Contact: 11/15/2021
Number of Days to Update: 88	Next Scheduled EDR Contact: 01/31/2022
	Data Release Frequency: Varies

## INDIAN UST R1: Underground Storage Tanks on Indian Land

The Indian Underground Storage Tank (UST) database provides information about underground storage tanks on Indian land in EPA Region 1 (Connecticut, Maine, Massachusetts, New Hampshire, Rhode Island, Vermont and ten Tribal Nations).

Date of Government Version: 04/28/2021	Source: EPA, Region 1
Date Data Arrived at EDR: 06/11/2021	Telephone: 617-918-1313
Date Made Active in Reports: 09/07/2021	Last EDR Contact: 11/15/2021
Number of Days to Update: 88	Next Scheduled EDR Contact: 01/31/2022
	Data Release Frequency: Varies

## INDIAN UST R10: Underground Storage Tanks on Indian Land

The Indian Underground Storage Tank (UST) database provides information about underground storage tanks on Indian land in EPA Region 10 (Alaska, Idaho, Oregon, Washington, and Tribal Nations).

Date of Government Version: 04/27/2021	Source: EPA Region 10
Date Data Arrived at EDR: 06/11/2021	Telephone: 206-553-2857
Date Made Active in Reports: 09/07/2021	Last EDR Contact: 11/15/2021
Number of Days to Update: 88	Next Scheduled EDR Contact: 01/31/2022
	Data Release Frequency: Varies

## INDIAN UST R6: Underground Storage Tanks on Indian Land

The Indian Underground Storage Tank (UST) database provides information about underground storage tanks on Indian land in EPA Region 6 (Louisiana, Arkansas, Oklahoma, New Mexico, Texas and 65 Tribes).

Date of Government Version: 05/17/2021	Source: EPA Region 6
Date Data Arrived at EDR: 06/11/2021	Telephone: 214-665-7591
Date Made Active in Reports: 09/07/2021	Last EDR Contact: 11/15/2021
Number of Days to Update: 88	Next Scheduled EDR Contact: 01/31/2022
	Data Release Frequency: Varies

## INDIAN UST R5: Underground Storage Tanks on Indian Land

The Indian Underground Storage Tank (UST) database provides information about underground storage tanks on Indian land in EPA Region 5 (Michigan, Minnesota and Wisconsin and Tribal Nations).

Date of Government Version: 04/06/2021	Source: EPA Region 5
Date Data Arrived at EDR: 06/11/2021	Telephone: 312-886-6136
Date Made Active in Reports: 09/07/2021	Last EDR Contact: 11/15/2021
Number of Days to Update: 88	Next Scheduled EDR Contact: 01/31/2022
	Data Release Frequency: Varies



# GOVERNMENT RECORDS SEARCHED / DATA CURRENCY TRACKING

## INDIAN UST R4: Underground Storage Tanks on Indian Land

The Indian Underground Storage Tank (UST) database provides information about underground storage tanks on Indian land in EPA Region 4 (Alabama, Florida, Georgia, Kentucky, Mississippi, North Carolina, South Carolina, Tennessee and Tribal Nations)

Date of Government Version: 05/28/2021	Source: EPA Region 4
Date Data Arrived at EDR: 06/22/2021	Telephone: 404-562-9424
Date Made Active in Reports: 09/20/2021	Last EDR Contact: 11/15/2021
Number of Days to Update: 90	Next Scheduled EDR Contact: 01/31/2022
	Data Release Frequency: Varies

## ***State and tribal institutional control / engineering control registries***

### PA ENG CONTROLS: Engineering Controls Site Listing

Under the Land Recycling Act (Act 2) persons who perform a site cleanup using the site-specific standard or the special industrial area standard may use engineering or institutional controls as part of the response action. Engineering controls include various forms of caps, building foundations, liners, and treatment methods to create pathway elimination for regulated substances to enter environmental media or effect human health.

Date of Government Version: 05/15/2008	Source: Department of Environmental Protection
Date Data Arrived at EDR: 05/16/2008	Telephone: 717-783-9470
Date Made Active in Reports: 06/12/2008	Last EDR Contact: 10/07/2021
Number of Days to Update: 27	Next Scheduled EDR Contact: 01/24/2022
	Data Release Frequency: No Update Planned

### NJ ENG CONTROLS: Declaration Environmental Restriction/Deed Notice Sites

Legal Document that restricts the use of contaminated property; holds owner(s) to the regulatory/statutory requirements for cleanup.

Date of Government Version: 08/23/2021	Source: Department of Environmental Protection
Date Data Arrived at EDR: 08/23/2021	Telephone: 609-341-3121
Date Made Active in Reports: 11/17/2021	Last EDR Contact: 11/11/2021
Number of Days to Update: 86	Next Scheduled EDR Contact: 02/28/2022
	Data Release Frequency: Varies

### PA INST CONTROL: Institutional Controls Site Listing

Under the Land Recycling Act (Act 2) persons who perform a site cleanup using the site-specific standard or the special industrial area standard may use engineering or institutional controls as part of the response action. Institutional controls include administrative measures, such as groundwater use restrictions, construction restrictions, property use restrictions, and post remediation care requirements intended to prevent exposure to contaminants remaining on site. Deed restrictions are generally required as part of the institutional controls.

Date of Government Version: 05/15/2008	Source: Department of Environmental Protection
Date Data Arrived at EDR: 05/16/2008	Telephone: 717-783-9470
Date Made Active in Reports: 06/12/2008	Last EDR Contact: 10/07/2021
Number of Days to Update: 27	Next Scheduled EDR Contact: 01/24/2022
	Data Release Frequency: No Update Planned

### PA AUL: Environmental Covenants Listing

A listing of sites with environmental covenants.

Date of Government Version: 07/12/2021	Source: Department of Environmental Protection
Date Data Arrived at EDR: 07/14/2021	Telephone: 717-783-7509
Date Made Active in Reports: 10/05/2021	Last EDR Contact: 10/11/2021
Number of Days to Update: 83	Next Scheduled EDR Contact: 01/24/2022
	Data Release Frequency: Quarterly

### NJ INST CONTROL: Classification Exception Area Sites

A Classification Exception Area is an institutional control providing notice that ground water contamination exists in a particular location above State standards.

# GOVERNMENT RECORDS SEARCHED / DATA CURRENCY TRACKING

Date of Government Version: 08/23/2021  
Date Data Arrived at EDR: 08/23/2021  
Date Made Active in Reports: 11/17/2021  
Number of Days to Update: 86

Source: Department of Environmental Protection  
Telephone: 609-341-3121  
Last EDR Contact: 11/11/2021  
Next Scheduled EDR Contact: 02/28/2022  
Data Release Frequency: Varies

## ***Lists of state and tribal voluntary cleanup sites***

### **PA VCP: Voluntary Cleanup Program Sites**

The VCP listings included Completed Sites, Sites in Progress and Act 2 Non-Use Aquifer Determinations Sites. Formerly known as the Act 2, the Land Recycling Program encourages the voluntary cleanup and reuse of contaminated commercial and industrial sites.

Date of Government Version: 10/04/2021  
Date Data Arrived at EDR: 10/06/2021  
Date Made Active in Reports: 12/30/2021  
Number of Days to Update: 85

Source: Department of Environmental Protection  
Telephone: 717-783-2388  
Last EDR Contact: 10/06/2021  
Next Scheduled EDR Contact: 01/17/2022  
Data Release Frequency: Quarterly

### **INDIAN VCP R7: Voluntary Cleanup Priority Listing**

A listing of voluntary cleanup priority sites located on Indian Land located in Region 7.

Date of Government Version: 03/20/2008  
Date Data Arrived at EDR: 04/22/2008  
Date Made Active in Reports: 05/19/2008  
Number of Days to Update: 27

Source: EPA, Region 7  
Telephone: 913-551-7365  
Last EDR Contact: 07/08/2021  
Next Scheduled EDR Contact: 07/20/2009  
Data Release Frequency: Varies

### **NJ VCP: Voluntary Cleanup Program Sites**

Through the VCP, responsible parties, developers, local officials, or individuals may work with the department to remediate non-priority contaminated sites that pose no immediate threat to human health or the environment.

Date of Government Version: 01/12/2018  
Date Data Arrived at EDR: 05/22/2018  
Date Made Active in Reports: 07/02/2018  
Number of Days to Update: 41

Source: Department of Environmental Protection  
Telephone: 609-341-3121  
Last EDR Contact: 12/20/2021  
Next Scheduled EDR Contact: 04/11/2022  
Data Release Frequency: Varies

### **INDIAN VCP R1: Voluntary Cleanup Priority Listing**

A listing of voluntary cleanup priority sites located on Indian Land located in Region 1.

Date of Government Version: 07/27/2015  
Date Data Arrived at EDR: 09/29/2015  
Date Made Active in Reports: 02/18/2016  
Number of Days to Update: 142

Source: EPA, Region 1  
Telephone: 617-918-1102  
Last EDR Contact: 12/14/2021  
Next Scheduled EDR Contact: 04/04/2022  
Data Release Frequency: Varies

## ***Lists of state and tribal brownfield sites***

### **PA BROWNFIELDS: Brownfields Sites**

Brownfields are generally defined as abandoned or underused industrial or commercial properties where redevelopment is complicated by actual or perceived environmental contamination. Brownfields vary in size, location, age and past use. They can range from a small, abandoned corner gas station to a large, multi-acre former manufacturing plant that has been closed for years.

Date of Government Version: 07/12/2021  
Date Data Arrived at EDR: 07/14/2021  
Date Made Active in Reports: 10/05/2021  
Number of Days to Update: 83

Source: Department of Environmental Protection  
Telephone: 717-783-1566  
Last EDR Contact: 10/11/2021  
Next Scheduled EDR Contact: 01/24/2022  
Data Release Frequency: Quarterly

# GOVERNMENT RECORDS SEARCHED / DATA CURRENCY TRACKING

## NJ BROWNFIELDS: Brownfields Database

Brownfields are identified as former or current commercial or industrial use sites that are presently vacant or underutilized, on which there is suspected to have been a discharge of a contamination to the soil or groundwater at concentrations greater than applicable cleanup criteria.

Date of Government Version: 03/26/2020  
Date Data Arrived at EDR: 04/16/2020  
Date Made Active in Reports: 04/23/2020  
Number of Days to Update: 7

Source: Department of Environmental Protection  
Telephone: 609-292-1251  
Last EDR Contact: 11/11/2021  
Next Scheduled EDR Contact: 01/31/2022  
Data Release Frequency: Annually

## **ADDITIONAL ENVIRONMENTAL RECORDS**

### ***Local Brownfield lists***

#### US BROWNFIELDS: A Listing of Brownfields Sites

Brownfields are real property, the expansion, redevelopment, or reuse of which may be complicated by the presence or potential presence of a hazardous substance, pollutant, or contaminant. Cleaning up and reinvesting in these properties takes development pressures off of undeveloped, open land, and both improves and protects the environment. Assessment, Cleanup and Redevelopment Exchange System (ACRES) stores information reported by EPA Brownfields grant recipients on brownfields properties assessed or cleaned up with grant funding as well as information on Targeted Brownfields Assessments performed by EPA Regions. A listing of ACRES Brownfield sites is obtained from Cleanups in My Community. Cleanups in My Community provides information on Brownfields properties for which information is reported back to EPA, as well as areas served by Brownfields grant programs.

Date of Government Version: 06/10/2021  
Date Data Arrived at EDR: 06/10/2021  
Date Made Active in Reports: 08/17/2021  
Number of Days to Update: 68

Source: Environmental Protection Agency  
Telephone: 202-566-2777  
Last EDR Contact: 12/08/2021  
Next Scheduled EDR Contact: 03/28/2022  
Data Release Frequency: Semi-Annually

### ***Local Lists of Landfill / Solid Waste Disposal Sites***

#### PA HIST LF INVENTORY: Facility Inventory

A listing of solid waste facilities. This listing is no longer updated or maintained by the Department of Environmental Protection. At the time the listing was available, the DEP's name was the Department of Environmental Resources.

Date of Government Version: 06/02/1999  
Date Data Arrived at EDR: 07/12/2005  
Date Made Active in Reports: 08/11/2005  
Number of Days to Update: 30

Source: Department of Environmental Protection  
Telephone: 717-787-7381  
Last EDR Contact: 09/19/2005  
Next Scheduled EDR Contact: 12/19/2005  
Data Release Frequency: No Update Planned

#### PA HIST LF INACTIVE: Inactive Facilities List

A listing of inactive non-hazardous facilities (10000 & 300000 series). This listing is no longer updated or maintained by the Department of Environmental Protection. At the time the listing was available, the DEP's name was the Department of Environmental Resources.

Date of Government Version: 12/20/1994  
Date Data Arrived at EDR: 07/12/2005  
Date Made Active in Reports: 08/11/2005  
Number of Days to Update: 30

Source: Department of Environmental Protection  
Telephone: 717-787-7381  
Last EDR Contact: 06/21/2005  
Next Scheduled EDR Contact: 12/19/2005  
Data Release Frequency: No Update Planned

#### PA HIST LF ALI: Abandoned Landfill Inventory

The report provides facility information recorded in the Pennsylvania Department of Environmental Protection ALI database. Some of this information has been abstracted from old records and may not accurately reflect the current conditions and status at these facilities

Date of Government Version: 01/04/2005  
Date Data Arrived at EDR: 01/04/2005  
Date Made Active in Reports: 02/04/2005  
Number of Days to Update: 31

Source: Department of Environmental Protection  
Telephone: 717-787-7564  
Last EDR Contact: 11/26/2012  
Next Scheduled EDR Contact: 03/11/2013  
Data Release Frequency: Varies

# GOVERNMENT RECORDS SEARCHED / DATA CURRENCY TRACKING

## NJ HIST LF: Solid Waste Facility Directory

Old or non-permitted solid waste facilities/landfills that are not included in the current solid waste facilities/landfills database.

Date of Government Version: 06/10/2003  
Date Data Arrived at EDR: 02/19/2004  
Date Made Active in Reports: 03/09/2004  
Number of Days to Update: 19

Source: Department of Environmental Protection  
Telephone: 609-984-6880  
Last EDR Contact: 02/19/2004  
Next Scheduled EDR Contact: N/A  
Data Release Frequency: No Update Planned

## NJ NON OP LF: Non-Operating Landfills

The landfills described in this document are non-operating and historic landfills identified by, or reported to, the Department. Working with local and regional environmental agencies, community representatives, and through review of historic materials the Site Remediation Program is developing this inventory to prevent injury to human and ecological resources.

Date of Government Version: 06/26/2008  
Date Data Arrived at EDR: 09/30/2010  
Date Made Active in Reports: 10/15/2010  
Number of Days to Update: 15

Source: Department of Environmental Protection  
Telephone: 609-984-6650  
Last EDR Contact: 12/09/2021  
Next Scheduled EDR Contact: 03/28/2022  
Data Release Frequency: Varies

## INDIAN ODI: Report on the Status of Open Dumps on Indian Lands

Location of open dumps on Indian land.

Date of Government Version: 12/31/1998  
Date Data Arrived at EDR: 12/03/2007  
Date Made Active in Reports: 01/24/2008  
Number of Days to Update: 52

Source: Environmental Protection Agency  
Telephone: 703-308-8245  
Last EDR Contact: 10/22/2021  
Next Scheduled EDR Contact: 02/07/2022  
Data Release Frequency: Varies

## DEBRIS REGION 9: Torres Martinez Reservation Illegal Dump Site Locations

A listing of illegal dump sites location on the Torres Martinez Indian Reservation located in eastern Riverside County and northern Imperial County, California.

Date of Government Version: 01/12/2009  
Date Data Arrived at EDR: 05/07/2009  
Date Made Active in Reports: 09/21/2009  
Number of Days to Update: 137

Source: EPA, Region 9  
Telephone: 415-947-4219  
Last EDR Contact: 10/14/2021  
Next Scheduled EDR Contact: 01/31/2022  
Data Release Frequency: No Update Planned

## ODI: Open Dump Inventory

An open dump is defined as a disposal facility that does not comply with one or more of the Part 257 or Part 258 Subtitle D Criteria.

Date of Government Version: 06/30/1985  
Date Data Arrived at EDR: 08/09/2004  
Date Made Active in Reports: 09/17/2004  
Number of Days to Update: 39

Source: Environmental Protection Agency  
Telephone: 800-424-9346  
Last EDR Contact: 06/09/2004  
Next Scheduled EDR Contact: N/A  
Data Release Frequency: No Update Planned

## IHS OPEN DUMPS: Open Dumps on Indian Land

A listing of all open dumps located on Indian Land in the United States.

Date of Government Version: 04/01/2014  
Date Data Arrived at EDR: 08/06/2014  
Date Made Active in Reports: 01/29/2015  
Number of Days to Update: 176

Source: Department of Health & Human Services, Indian Health Service  
Telephone: 301-443-1452  
Last EDR Contact: 10/28/2021  
Next Scheduled EDR Contact: 02/07/2022  
Data Release Frequency: Varies

## ***Local Lists of Hazardous waste / Contaminated Sites***

# GOVERNMENT RECORDS SEARCHED / DATA CURRENCY TRACKING

## US HIST CDL: National Clandestine Laboratory Register

A listing of clandestine drug lab locations that have been removed from the DEAs National Clandestine Laboratory Register.

Date of Government Version: 05/18/2021  
Date Data Arrived at EDR: 05/18/2021  
Date Made Active in Reports: 08/03/2021  
Number of Days to Update: 77

Source: Drug Enforcement Administration  
Telephone: 202-307-1000  
Last EDR Contact: 11/16/2021  
Next Scheduled EDR Contact: 03/07/2022  
Data Release Frequency: No Update Planned

## US CDL: Clandestine Drug Labs

A listing of clandestine drug lab locations. The U.S. Department of Justice ("the Department") provides this web site as a public service. It contains addresses of some locations where law enforcement agencies reported they found chemicals or other items that indicated the presence of either clandestine drug laboratories or dumpsites. In most cases, the source of the entries is not the Department, and the Department has not verified the entry and does not guarantee its accuracy. Members of the public must verify the accuracy of all entries by, for example, contacting local law enforcement and local health departments.

Date of Government Version: 05/18/2021  
Date Data Arrived at EDR: 05/18/2021  
Date Made Active in Reports: 08/03/2021  
Number of Days to Update: 77

Source: Drug Enforcement Administration  
Telephone: 202-307-1000  
Last EDR Contact: 11/16/2021  
Next Scheduled EDR Contact: 03/07/2022  
Data Release Frequency: Quarterly

## PA PFAS: Sites With Known PFAS Contamination

Perfluoroalkyl and polyfluoroalkyl substances (PFAS) are man-made chemicals, are resistant to heat, water and oil, and persist in the environment and the human body. PFAS are not found naturally in the environment. They have been used to make cookware, carpets, clothing, fabrics for furniture, paper packaging for food, and other materials that are resistant to water, grease, or stains. They are also used in firefighting foams and in a number of industrial processes.

Date of Government Version: 06/14/2021  
Date Data Arrived at EDR: 06/22/2021  
Date Made Active in Reports: 06/23/2021  
Number of Days to Update: 1

Source: Department of Environmental Protection  
Telephone: 717-787-4728  
Last EDR Contact: 12/20/2021  
Next Scheduled EDR Contact: 03/28/2022  
Data Release Frequency: Varies

## NJ PFAS: PFAS Contamination Site Location

A listing of occurrences of Perfluorinated Chemicals in Untreated New Jersey Drinking Water Sources.

Date of Government Version: 08/19/2021  
Date Data Arrived at EDR: 08/19/2021  
Date Made Active in Reports: 12/01/2021  
Number of Days to Update: 104

Source: Department of Environmental Protection  
Telephone: 609-292-5550  
Last EDR Contact: 11/11/2021  
Next Scheduled EDR Contact: 02/28/2022  
Data Release Frequency: Varies

## **Local Lists of Registered Storage Tanks**

### PA ARCHIVE UST: Archived Underground Storage Tank Sites

The list includes tanks storing highly hazardous substances that were removed from the DEP's Storage Tank Information database because of the Department's policy on sensitive information. The list also may include tanks that are removed or permanently closed.

Date of Government Version: 09/01/2021  
Date Data Arrived at EDR: 09/08/2021  
Date Made Active in Reports: 12/01/2021  
Number of Days to Update: 84

Source: Department of Environmental Protection  
Telephone: 717-772-5599  
Last EDR Contact: 12/08/2021  
Next Scheduled EDR Contact: 03/21/2022  
Data Release Frequency: Varies

# GOVERNMENT RECORDS SEARCHED / DATA CURRENCY TRACKING

## PA ARCHIVE AST: Archived Aboveground Storage Tank Sites

The list includes aboveground tanks with a capacity greater than 21,000 gallons that were removed from the DEP's Storage Tank Information database because of the Department's policy on sensitive information. The list also may include tanks that are removed or permanently closed.

Date of Government Version: 09/01/2021	Source: Department of Environmental Protection
Date Data Arrived at EDR: 09/08/2021	Telephone: 717-772-5599
Date Made Active in Reports: 12/01/2021	Last EDR Contact: 12/08/2021
Number of Days to Update: 84	Next Scheduled EDR Contact: 03/21/2022
	Data Release Frequency: Varies

## Local Land Records

### LIENS 2: CERCLA Lien Information

A Federal CERCLA ("Superfund") lien can exist by operation of law at any site or property at which EPA has spent Superfund monies. These monies are spent to investigate and address releases and threatened releases of contamination. CERCLIS provides information as to the identity of these sites and properties.

Date of Government Version: 10/20/2021	Source: Environmental Protection Agency
Date Data Arrived at EDR: 11/05/2021	Telephone: 202-564-6023
Date Made Active in Reports: 11/29/2021	Last EDR Contact: 12/29/2021
Number of Days to Update: 24	Next Scheduled EDR Contact: 04/11/2022
	Data Release Frequency: Semi-Annually

### PA ACT 2-DEED: Act 2-Deed Acknowledgment Sites

This listing pertains to sites where the Department has approved a cleanup requiring a deed acknowledgment under Act 2. This list includes sites remediated to a non-residential Statewide health standard (Section 303(g)); all sites demonstrating attainment of a Site-specific standard (Section 304(m)); and sites being remediated as a special industrial area (Section 305(g)). Persons who remediated a site to a standard that requires a deed acknowledgment shall comply with the requirements of the Solid Waste Management Act or the Hazardous Sites Cleanup Act, as referenced in Act 2. These statutes require a property description section in the deed concerning the hazardous substance disposal on the site. The location of disposed hazardous substances and a description of the type of hazardous substances disposed on the site shall be included in the deed acknowledgment. A deed acknowledgment is required at the time of conveyance of the property.

Date of Government Version: 04/23/2010	Source: Department of Environmental Protection
Date Data Arrived at EDR: 04/28/2010	Telephone: 717-783-9470
Date Made Active in Reports: 04/30/2010	Last EDR Contact: 07/22/2011
Number of Days to Update: 2	Next Scheduled EDR Contact: 11/07/2011
	Data Release Frequency: Varies

## Records of Emergency Release Reports

### HMIRS: Hazardous Materials Information Reporting System

Hazardous Materials Incident Report System. HMIRS contains hazardous material spill incidents reported to DOT.

Date of Government Version: 09/12/2021	Source: U.S. Department of Transportation
Date Data Arrived at EDR: 09/13/2021	Telephone: 202-366-4555
Date Made Active in Reports: 09/28/2021	Last EDR Contact: 12/16/2021
Number of Days to Update: 15	Next Scheduled EDR Contact: 04/04/2022
	Data Release Frequency: Quarterly

### PA SPILLS: State spills

A listing of hazardous material incidents.

Date of Government Version: 10/01/2021	Source: DEP, Emergency Response
Date Data Arrived at EDR: 10/20/2021	Telephone: 717-787-5715
Date Made Active in Reports: 10/26/2021	Last EDR Contact: 01/03/2022
Number of Days to Update: 6	Next Scheduled EDR Contact: 04/18/2022
	Data Release Frequency: Semi-Annually

# GOVERNMENT RECORDS SEARCHED / DATA CURRENCY TRACKING

## NJ Spills: Spills

Initial notification information of hazardous material incidents, where there is land contamination, reported to the Department of Environmental Protection's Environmental Action Line. The DEP has not conducted any investigation to determine its validity or accuracy.

Date of Government Version: 08/24/2021  
Date Data Arrived at EDR: 08/26/2021  
Date Made Active in Reports: 11/19/2021  
Number of Days to Update: 85

Source: Department of Environmental Protection  
Telephone: 609-341-3121  
Last EDR Contact: 11/11/2021  
Next Scheduled EDR Contact: 02/28/2022  
Data Release Frequency: Annually

## Other Ascertainable Records

### RCRA NonGen / NLR: RCRA - Non Generators / No Longer Regulated

RCRAInfo is EPA's comprehensive information system, providing access to data supporting the Resource Conservation and Recovery Act (RCRA) of 1976 and the Hazardous and Solid Waste Amendments (HSWA) of 1984. The database includes selective information on sites which generate, transport, store, treat and/or dispose of hazardous waste as defined by the Resource Conservation and Recovery Act (RCRA). Non-Generators do not presently generate hazardous waste.

Date of Government Version: 09/13/2021  
Date Data Arrived at EDR: 09/15/2021  
Date Made Active in Reports: 10/12/2021  
Number of Days to Update: 27

Source: Environmental Protection Agency  
Telephone: 800-438-2474  
Last EDR Contact: 12/17/2021  
Next Scheduled EDR Contact: 04/04/2022  
Data Release Frequency: Quarterly

### FUDS: Formerly Used Defense Sites

The listing includes locations of Formerly Used Defense Sites properties where the US Army Corps of Engineers is actively working or will take necessary cleanup actions.

Date of Government Version: 08/10/2021  
Date Data Arrived at EDR: 08/17/2021  
Date Made Active in Reports: 10/22/2021  
Number of Days to Update: 66

Source: U.S. Army Corps of Engineers  
Telephone: 202-528-4285  
Last EDR Contact: 11/16/2021  
Next Scheduled EDR Contact: 02/28/2022  
Data Release Frequency: Varies

### DOD: Department of Defense Sites

This data set consists of federally owned or administered lands, administered by the Department of Defense, that have any area equal to or greater than 640 acres of the United States, Puerto Rico, and the U.S. Virgin Islands.

Date of Government Version: 12/31/2005  
Date Data Arrived at EDR: 11/10/2006  
Date Made Active in Reports: 01/11/2007  
Number of Days to Update: 62

Source: USGS  
Telephone: 888-275-8747  
Last EDR Contact: 10/15/2021  
Next Scheduled EDR Contact: 01/24/2022  
Data Release Frequency: Semi-Annually

### FEDLAND: Federal and Indian Lands

Federally and Indian administrated lands of the United States. Lands included are administrated by: Army Corps of Engineers, Bureau of Reclamation, National Wild and Scenic River, National Wildlife Refuge, Public Domain Land, Wilderness, Wilderness Study Area, Wildlife Management Area, Bureau of Indian Affairs, Bureau of Land Management, Department of Justice, Forest Service, Fish and Wildlife Service, National Park Service.

Date of Government Version: 04/02/2018  
Date Data Arrived at EDR: 04/11/2018  
Date Made Active in Reports: 11/06/2019  
Number of Days to Update: 574

Source: U.S. Geological Survey  
Telephone: 888-275-8747  
Last EDR Contact: 10/05/2021  
Next Scheduled EDR Contact: 01/17/2022  
Data Release Frequency: N/A

### SCRD DRYCLEANERS: State Coalition for Remediation of Drycleaners Listing

The State Coalition for Remediation of Drycleaners was established in 1998, with support from the U.S. EPA Office of Superfund Remediation and Technology Innovation. It is comprised of representatives of states with established drycleaner remediation programs. Currently the member states are Alabama, Connecticut, Florida, Illinois, Kansas, Minnesota, Missouri, North Carolina, Oregon, South Carolina, Tennessee, Texas, and Wisconsin.

# GOVERNMENT RECORDS SEARCHED / DATA CURRENCY TRACKING

Date of Government Version: 01/01/2017  
Date Data Arrived at EDR: 02/03/2017  
Date Made Active in Reports: 04/07/2017  
Number of Days to Update: 63

Source: Environmental Protection Agency  
Telephone: 615-532-8599  
Last EDR Contact: 11/08/2021  
Next Scheduled EDR Contact: 02/21/2022  
Data Release Frequency: Varies

## US FIN ASSUR: Financial Assurance Information

All owners and operators of facilities that treat, store, or dispose of hazardous waste are required to provide proof that they will have sufficient funds to pay for the clean up, closure, and post-closure care of their facilities.

Date of Government Version: 09/13/2021  
Date Data Arrived at EDR: 09/15/2021  
Date Made Active in Reports: 09/28/2021  
Number of Days to Update: 13

Source: Environmental Protection Agency  
Telephone: 202-566-1917  
Last EDR Contact: 12/17/2021  
Next Scheduled EDR Contact: 04/04/2022  
Data Release Frequency: Quarterly

## EPA WATCH LIST: EPA WATCH LIST

EPA maintains a "Watch List" to facilitate dialogue between EPA, state and local environmental agencies on enforcement matters relating to facilities with alleged violations identified as either significant or high priority. Being on the Watch List does not mean that the facility has actually violated the law only that an investigation by EPA or a state or local environmental agency has led those organizations to allege that an unproven violation has in fact occurred. Being on the Watch List does not represent a higher level of concern regarding the alleged violations that were detected, but instead indicates cases requiring additional dialogue between EPA, state and local agencies - primarily because of the length of time the alleged violation has gone unaddressed or unresolved.

Date of Government Version: 08/30/2013  
Date Data Arrived at EDR: 03/21/2014  
Date Made Active in Reports: 06/17/2014  
Number of Days to Update: 88

Source: Environmental Protection Agency  
Telephone: 617-520-3000  
Last EDR Contact: 11/01/2021  
Next Scheduled EDR Contact: 02/14/2022  
Data Release Frequency: Quarterly

## 2020 COR ACTION: 2020 Corrective Action Program List

The EPA has set ambitious goals for the RCRA Corrective Action program by creating the 2020 Corrective Action Universe. This RCRA cleanup baseline includes facilities expected to need corrective action. The 2020 universe contains a wide variety of sites. Some properties are heavily contaminated while others were contaminated but have since been cleaned up. Still others have not been fully investigated yet, and may require little or no remediation. Inclusion in the 2020 Universe does not necessarily imply failure on the part of a facility to meet its RCRA obligations.

Date of Government Version: 09/30/2017  
Date Data Arrived at EDR: 05/08/2018  
Date Made Active in Reports: 07/20/2018  
Number of Days to Update: 73

Source: Environmental Protection Agency  
Telephone: 703-308-4044  
Last EDR Contact: 11/05/2021  
Next Scheduled EDR Contact: 02/14/2022  
Data Release Frequency: Varies

## TSCA: Toxic Substances Control Act

Toxic Substances Control Act. TSCA identifies manufacturers and importers of chemical substances included on the TSCA Chemical Substance Inventory list. It includes data on the production volume of these substances by plant site.

Date of Government Version: 12/31/2016  
Date Data Arrived at EDR: 06/17/2020  
Date Made Active in Reports: 09/10/2020  
Number of Days to Update: 85

Source: EPA  
Telephone: 202-260-5521  
Last EDR Contact: 12/17/2021  
Next Scheduled EDR Contact: 03/28/2022  
Data Release Frequency: Every 4 Years

## TRIS: Toxic Chemical Release Inventory System

Toxic Release Inventory System. TRIS identifies facilities which release toxic chemicals to the air, water and land in reportable quantities under SARA Title III Section 313.



# GOVERNMENT RECORDS SEARCHED / DATA CURRENCY TRACKING

Date of Government Version: 12/31/2018  
Date Data Arrived at EDR: 08/14/2020  
Date Made Active in Reports: 11/04/2020  
Number of Days to Update: 82

Source: EPA  
Telephone: 202-566-0250  
Last EDR Contact: 11/16/2021  
Next Scheduled EDR Contact: 02/28/2022  
Data Release Frequency: Annually

## SSTS: Section 7 Tracking Systems

Section 7 of the Federal Insecticide, Fungicide and Rodenticide Act, as amended (92 Stat. 829) requires all registered pesticide-producing establishments to submit a report to the Environmental Protection Agency by March 1st each year. Each establishment must report the types and amounts of pesticides, active ingredients and devices being produced, and those having been produced and sold or distributed in the past year.

Date of Government Version: 07/19/2021  
Date Data Arrived at EDR: 07/19/2021  
Date Made Active in Reports: 10/12/2021  
Number of Days to Update: 85

Source: EPA  
Telephone: 202-564-4203  
Last EDR Contact: 10/20/2021  
Next Scheduled EDR Contact: 01/31/2022  
Data Release Frequency: Annually

## ROD: Records Of Decision

Record of Decision. ROD documents mandate a permanent remedy at an NPL (Superfund) site containing technical and health information to aid in the cleanup.

Date of Government Version: 10/20/2021  
Date Data Arrived at EDR: 11/05/2021  
Date Made Active in Reports: 11/29/2021  
Number of Days to Update: 24

Source: EPA  
Telephone: 703-416-0223  
Last EDR Contact: 12/01/2021  
Next Scheduled EDR Contact: 03/14/2022  
Data Release Frequency: Annually

## RMP: Risk Management Plans

When Congress passed the Clean Air Act Amendments of 1990, it required EPA to publish regulations and guidance for chemical accident prevention at facilities using extremely hazardous substances. The Risk Management Program Rule (RMP Rule) was written to implement Section 112(r) of these amendments. The rule, which built upon existing industry codes and standards, requires companies of all sizes that use certain flammable and toxic substances to develop a Risk Management Program, which includes a(n): Hazard assessment that details the potential effects of an accidental release, an accident history of the last five years, and an evaluation of worst-case and alternative accidental releases; Prevention program that includes safety precautions and maintenance, monitoring, and employee training measures; and Emergency response program that spells out emergency health care, employee training measures and procedures for informing the public and response agencies (e.g the fire department) should an accident occur.

Date of Government Version: 10/20/2021  
Date Data Arrived at EDR: 11/05/2021  
Date Made Active in Reports: 11/12/2021  
Number of Days to Update: 7

Source: Environmental Protection Agency  
Telephone: 202-564-8600  
Last EDR Contact: 10/18/2021  
Next Scheduled EDR Contact: 01/31/2022  
Data Release Frequency: Varies

## RAATS: RCRA Administrative Action Tracking System

RCRA Administration Action Tracking System. RAATS contains records based on enforcement actions issued under RCRA pertaining to major violators and includes administrative and civil actions brought by the EPA. For administration actions after September 30, 1995, data entry in the RAATS database was discontinued. EPA will retain a copy of the database for historical records. It was necessary to terminate RAATS because a decrease in agency resources made it impossible to continue to update the information contained in the database.

Date of Government Version: 04/17/1995  
Date Data Arrived at EDR: 07/03/1995  
Date Made Active in Reports: 08/07/1995  
Number of Days to Update: 35

Source: EPA  
Telephone: 202-564-4104  
Last EDR Contact: 06/02/2008  
Next Scheduled EDR Contact: 09/01/2008  
Data Release Frequency: No Update Planned

# GOVERNMENT RECORDS SEARCHED / DATA CURRENCY TRACKING

## PRP: Potentially Responsible Parties

A listing of verified Potentially Responsible Parties

Date of Government Version: 10/20/2021	Source: EPA
Date Data Arrived at EDR: 11/05/2021	Telephone: 202-564-6023
Date Made Active in Reports: 12/15/2021	Last EDR Contact: 12/01/2021
Number of Days to Update: 40	Next Scheduled EDR Contact: 02/14/2022
	Data Release Frequency: Quarterly

## PADS: PCB Activity Database System

PCB Activity Database. PADS Identifies generators, transporters, commercial storers and/or brokers and disposers of PCB's who are required to notify the EPA of such activities.

Date of Government Version: 11/19/2020	Source: EPA
Date Data Arrived at EDR: 01/08/2021	Telephone: 202-566-0500
Date Made Active in Reports: 03/22/2021	Last EDR Contact: 10/08/2021
Number of Days to Update: 73	Next Scheduled EDR Contact: 01/17/2022
	Data Release Frequency: Annually

## ICIS: Integrated Compliance Information System

The Integrated Compliance Information System (ICIS) supports the information needs of the national enforcement and compliance program as well as the unique needs of the National Pollutant Discharge Elimination System (NPDES) program.

Date of Government Version: 11/18/2016	Source: Environmental Protection Agency
Date Data Arrived at EDR: 11/23/2016	Telephone: 202-564-2501
Date Made Active in Reports: 02/10/2017	Last EDR Contact: 12/29/2021
Number of Days to Update: 79	Next Scheduled EDR Contact: 04/18/2022
	Data Release Frequency: Quarterly

## FTTS: FIFRA/ TSCA Tracking System - FIFRA (Federal Insecticide, Fungicide, & Rodenticide Act)/TSCA (Toxic Substances Control Act)

FTTS tracks administrative cases and pesticide enforcement actions and compliance activities related to FIFRA, TSCA and EPCRA (Emergency Planning and Community Right-to-Know Act). To maintain currency, EDR contacts the Agency on a quarterly basis.

Date of Government Version: 04/09/2009	Source: EPA/Office of Prevention, Pesticides and Toxic Substances
Date Data Arrived at EDR: 04/16/2009	Telephone: 202-566-1667
Date Made Active in Reports: 05/11/2009	Last EDR Contact: 08/18/2017
Number of Days to Update: 25	Next Scheduled EDR Contact: 12/04/2017
	Data Release Frequency: No Update Planned

## FTTS INSP: FIFRA/ TSCA Tracking System - FIFRA (Federal Insecticide, Fungicide, & Rodenticide Act)/TSCA (Toxic Substances Control Act)

A listing of FIFRA/TSCA Tracking System (FTTS) inspections and enforcements.

Date of Government Version: 04/09/2009	Source: EPA
Date Data Arrived at EDR: 04/16/2009	Telephone: 202-566-1667
Date Made Active in Reports: 05/11/2009	Last EDR Contact: 08/18/2017
Number of Days to Update: 25	Next Scheduled EDR Contact: 12/04/2017
	Data Release Frequency: No Update Planned

## MLTS: Material Licensing Tracking System

MLTS is maintained by the Nuclear Regulatory Commission and contains a list of approximately 8,100 sites which possess or use radioactive materials and which are subject to NRC licensing requirements. To maintain currency, EDR contacts the Agency on a quarterly basis.

Date of Government Version: 07/29/2021	Source: Nuclear Regulatory Commission
Date Data Arrived at EDR: 08/24/2021	Telephone: 301-415-7169
Date Made Active in Reports: 11/19/2021	Last EDR Contact: 10/18/2021
Number of Days to Update: 87	Next Scheduled EDR Contact: 01/31/2022
	Data Release Frequency: Quarterly

# GOVERNMENT RECORDS SEARCHED / DATA CURRENCY TRACKING

## COAL ASH DOE: Steam-Electric Plant Operation Data

A listing of power plants that store ash in surface ponds.

Date of Government Version: 12/31/2019	Source: Department of Energy
Date Data Arrived at EDR: 12/01/2020	Telephone: 202-586-8719
Date Made Active in Reports: 02/09/2021	Last EDR Contact: 11/30/2021
Number of Days to Update: 70	Next Scheduled EDR Contact: 03/14/2022
	Data Release Frequency: Varies

## COAL ASH EPA: Coal Combustion Residues Surface Impoundments List

A listing of coal combustion residues surface impoundments with high hazard potential ratings.

Date of Government Version: 01/12/2017	Source: Environmental Protection Agency
Date Data Arrived at EDR: 03/05/2019	Telephone: N/A
Date Made Active in Reports: 11/11/2019	Last EDR Contact: 12/02/2021
Number of Days to Update: 251	Next Scheduled EDR Contact: 03/14/2022
	Data Release Frequency: Varies

## PCB TRANSFORMER: PCB Transformer Registration Database

The database of PCB transformer registrations that includes all PCB registration submittals.

Date of Government Version: 09/13/2019	Source: Environmental Protection Agency
Date Data Arrived at EDR: 11/06/2019	Telephone: 202-566-0517
Date Made Active in Reports: 02/10/2020	Last EDR Contact: 11/05/2021
Number of Days to Update: 96	Next Scheduled EDR Contact: 02/14/2022
	Data Release Frequency: Varies

## RADINFO: Radiation Information Database

The Radiation Information Database (RADINFO) contains information about facilities that are regulated by U.S. Environmental Protection Agency (EPA) regulations for radiation and radioactivity.

Date of Government Version: 07/01/2019	Source: Environmental Protection Agency
Date Data Arrived at EDR: 07/01/2019	Telephone: 202-343-9775
Date Made Active in Reports: 09/23/2019	Last EDR Contact: 12/27/2021
Number of Days to Update: 84	Next Scheduled EDR Contact: 04/11/2022
	Data Release Frequency: Quarterly

## HIST FTTS: FIFRA/TSCA Tracking System Administrative Case Listing

A complete administrative case listing from the FIFRA/TSCA Tracking System (FTTS) for all ten EPA regions. The information was obtained from the National Compliance Database (NCDB). NCDB supports the implementation of FIFRA (Federal Insecticide, Fungicide, and Rodenticide Act) and TSCA (Toxic Substances Control Act). Some EPA regions are now closing out records. Because of that, and the fact that some EPA regions are not providing EPA Headquarters with updated records, it was decided to create a HIST FTTS database. It included records that may not be included in the newer FTTS database updates. This database is no longer updated.

Date of Government Version: 10/19/2006	Source: Environmental Protection Agency
Date Data Arrived at EDR: 03/01/2007	Telephone: 202-564-2501
Date Made Active in Reports: 04/10/2007	Last EDR Contact: 12/17/2007
Number of Days to Update: 40	Next Scheduled EDR Contact: 03/17/2008
	Data Release Frequency: No Update Planned

## HIST FTTS INSP: FIFRA/TSCA Tracking System Inspection & Enforcement Case Listing

A complete inspection and enforcement case listing from the FIFRA/TSCA Tracking System (FTTS) for all ten EPA regions. The information was obtained from the National Compliance Database (NCDB). NCDB supports the implementation of FIFRA (Federal Insecticide, Fungicide, and Rodenticide Act) and TSCA (Toxic Substances Control Act). Some EPA regions are now closing out records. Because of that, and the fact that some EPA regions are not providing EPA Headquarters with updated records, it was decided to create a HIST FTTS database. It included records that may not be included in the newer FTTS database updates. This database is no longer updated.

# GOVERNMENT RECORDS SEARCHED / DATA CURRENCY TRACKING

Date of Government Version: 10/19/2006  
Date Data Arrived at EDR: 03/01/2007  
Date Made Active in Reports: 04/10/2007  
Number of Days to Update: 40

Source: Environmental Protection Agency  
Telephone: 202-564-2501  
Last EDR Contact: 12/17/2008  
Next Scheduled EDR Contact: 03/17/2008  
Data Release Frequency: No Update Planned

## DOT OPS: Incident and Accident Data

Department of Transportation, Office of Pipeline Safety Incident and Accident data.

Date of Government Version: 01/02/2020  
Date Data Arrived at EDR: 01/28/2020  
Date Made Active in Reports: 04/17/2020  
Number of Days to Update: 80

Source: Department of Transportation, Office of Pipeline Safety  
Telephone: 202-366-4595  
Last EDR Contact: 10/26/2021  
Next Scheduled EDR Contact: 02/07/2022  
Data Release Frequency: Quarterly

## CONSENT: Superfund (CERCLA) Consent Decrees

Major legal settlements that establish responsibility and standards for cleanup at NPL (Superfund) sites. Released periodically by United States District Courts after settlement by parties to litigation matters.

Date of Government Version: 06/30/2021  
Date Data Arrived at EDR: 07/14/2021  
Date Made Active in Reports: 07/16/2021  
Number of Days to Update: 2

Source: Department of Justice, Consent Decree Library  
Telephone: Varies  
Last EDR Contact: 01/03/2022  
Next Scheduled EDR Contact: 04/18/2022  
Data Release Frequency: Varies

## BRS: Biennial Reporting System

The Biennial Reporting System is a national system administered by the EPA that collects data on the generation and management of hazardous waste. BRS captures detailed data from two groups: Large Quantity Generators (LQG) and Treatment, Storage, and Disposal Facilities.

Date of Government Version: 12/31/2019  
Date Data Arrived at EDR: 09/15/2021  
Date Made Active in Reports: 12/14/2021  
Number of Days to Update: 90

Source: EPA/NTIS  
Telephone: 800-424-9346  
Last EDR Contact: 12/17/2021  
Next Scheduled EDR Contact: 04/04/2022  
Data Release Frequency: Biennially

## INDIAN RESERV: Indian Reservations

This map layer portrays Indian administered lands of the United States that have any area equal to or greater than 640 acres.

Date of Government Version: 12/31/2014  
Date Data Arrived at EDR: 07/14/2015  
Date Made Active in Reports: 01/10/2017  
Number of Days to Update: 546

Source: USGS  
Telephone: 202-208-3710  
Last EDR Contact: 01/04/2022  
Next Scheduled EDR Contact: 04/18/2022  
Data Release Frequency: Semi-Annually

## FUSRAP: Formerly Utilized Sites Remedial Action Program

DOE established the Formerly Utilized Sites Remedial Action Program (FUSRAP) in 1974 to remediate sites where radioactive contamination remained from Manhattan Project and early U.S. Atomic Energy Commission (AEC) operations.

Date of Government Version: 07/26/2021  
Date Data Arrived at EDR: 07/27/2021  
Date Made Active in Reports: 10/22/2021  
Number of Days to Update: 87

Source: Department of Energy  
Telephone: 202-586-3559  
Last EDR Contact: 11/01/2021  
Next Scheduled EDR Contact: 02/14/2022  
Data Release Frequency: Varies

## UMTRA: Uranium Mill Tailings Sites

Uranium ore was mined by private companies for federal government use in national defense programs. When the mills shut down, large piles of the sand-like material (mill tailings) remain after uranium has been extracted from the ore. Levels of human exposure to radioactive materials from the piles are low; however, in some cases tailings were used as construction materials before the potential health hazards of the tailings were recognized.

# GOVERNMENT RECORDS SEARCHED / DATA CURRENCY TRACKING

Date of Government Version: 08/30/2019  
Date Data Arrived at EDR: 11/15/2019  
Date Made Active in Reports: 01/28/2020  
Number of Days to Update: 74

Source: Department of Energy  
Telephone: 505-845-0011  
Last EDR Contact: 12/09/2021  
Next Scheduled EDR Contact: 02/28/2022  
Data Release Frequency: Varies

## LEAD SMELTER 1: Lead Smelter Sites

A listing of former lead smelter site locations.

Date of Government Version: 10/20/2021  
Date Data Arrived at EDR: 11/05/2021  
Date Made Active in Reports: 11/29/2021  
Number of Days to Update: 24

Source: Environmental Protection Agency  
Telephone: 703-603-8787  
Last EDR Contact: 12/29/2021  
Next Scheduled EDR Contact: 04/11/2022  
Data Release Frequency: Varies

## LEAD SMELTER 2: Lead Smelter Sites

A list of several hundred sites in the U.S. where secondary lead smelting was done from 1931 and 1964. These sites may pose a threat to public health through ingestion or inhalation of contaminated soil or dust

Date of Government Version: 04/05/2001  
Date Data Arrived at EDR: 10/27/2010  
Date Made Active in Reports: 12/02/2010  
Number of Days to Update: 36

Source: American Journal of Public Health  
Telephone: 703-305-6451  
Last EDR Contact: 12/02/2009  
Next Scheduled EDR Contact: N/A  
Data Release Frequency: No Update Planned

## US AIRS (AFS): Aerometric Information Retrieval System Facility Subsystem (AFS)

The database is a sub-system of Aerometric Information Retrieval System (AIRS). AFS contains compliance data on air pollution point sources regulated by the U.S. EPA and/or state and local air regulatory agencies. This information comes from source reports by various stationary sources of air pollution, such as electric power plants, steel mills, factories, and universities, and provides information about the air pollutants they produce. Action, air program, air program pollutant, and general level plant data. It is used to track emissions and compliance data from industrial plants.

Date of Government Version: 10/12/2016  
Date Data Arrived at EDR: 10/26/2016  
Date Made Active in Reports: 02/03/2017  
Number of Days to Update: 100

Source: EPA  
Telephone: 202-564-2496  
Last EDR Contact: 09/26/2017  
Next Scheduled EDR Contact: 01/08/2018  
Data Release Frequency: Annually

## US AIRS MINOR: Air Facility System Data

A listing of minor source facilities.

Date of Government Version: 10/12/2016  
Date Data Arrived at EDR: 10/26/2016  
Date Made Active in Reports: 02/03/2017  
Number of Days to Update: 100

Source: EPA  
Telephone: 202-564-2496  
Last EDR Contact: 09/26/2017  
Next Scheduled EDR Contact: 01/08/2018  
Data Release Frequency: Annually

## MINES VIOLATIONS: MSHA Violation Assessment Data

Mines violation and assessment information. Department of Labor, Mine Safety & Health Administration.

Date of Government Version: 06/30/2021  
Date Data Arrived at EDR: 07/01/2021  
Date Made Active in Reports: 09/28/2021  
Number of Days to Update: 89

Source: DOL, Mine Safety & Health Administration  
Telephone: 202-693-9424  
Last EDR Contact: 12/20/2021  
Next Scheduled EDR Contact: 03/14/2022  
Data Release Frequency: Quarterly

## US MINES: Mines Master Index File

Contains all mine identification numbers issued for mines active or opened since 1971. The data also includes violation information.

# GOVERNMENT RECORDS SEARCHED / DATA CURRENCY TRACKING

Date of Government Version: 08/09/2021  
Date Data Arrived at EDR: 08/24/2021  
Date Made Active in Reports: 11/19/2021  
Number of Days to Update: 87

Source: Department of Labor, Mine Safety and Health Administration  
Telephone: 303-231-5959  
Last EDR Contact: 11/22/2021  
Next Scheduled EDR Contact: 03/07/2022  
Data Release Frequency: Semi-Annually

## US MINES 2: Ferrous and Nonferrous Metal Mines Database Listing

This map layer includes ferrous (ferrous metal mines are facilities that extract ferrous metals, such as iron ore or molybdenum) and nonferrous (Nonferrous metal mines are facilities that extract nonferrous metals, such as gold, silver, copper, zinc, and lead) metal mines in the United States.

Date of Government Version: 05/06/2020  
Date Data Arrived at EDR: 05/27/2020  
Date Made Active in Reports: 08/13/2020  
Number of Days to Update: 78

Source: USGS  
Telephone: 703-648-7709  
Last EDR Contact: 11/22/2021  
Next Scheduled EDR Contact: 03/07/2022  
Data Release Frequency: Varies

## US MINES 3: Active Mines & Mineral Plants Database Listing

Active Mines and Mineral Processing Plant operations for commodities monitored by the Minerals Information Team of the USGS.

Date of Government Version: 04/14/2011  
Date Data Arrived at EDR: 06/08/2011  
Date Made Active in Reports: 09/13/2011  
Number of Days to Update: 97

Source: USGS  
Telephone: 703-648-7709  
Last EDR Contact: 11/22/2021  
Next Scheduled EDR Contact: 03/07/2022  
Data Release Frequency: Varies

## ABANDONED MINES: Abandoned Mines

An inventory of land and water impacted by past mining (primarily coal mining) is maintained by OSMRE to provide information needed to implement the Surface Mining Control and Reclamation Act of 1977 (SMCRA). The inventory contains information on the location, type, and extent of AML impacts, as well as, information on the cost associated with the reclamation of those problems. The inventory is based upon field surveys by State, Tribal, and OSMRE program officials. It is dynamic to the extent that it is modified as new problems are identified and existing problems are reclaimed.

Date of Government Version: 09/14/2021  
Date Data Arrived at EDR: 09/15/2021  
Date Made Active in Reports: 12/15/2021  
Number of Days to Update: 91

Source: Department of Interior  
Telephone: 202-208-2609  
Last EDR Contact: 12/14/2021  
Next Scheduled EDR Contact: 03/21/2022  
Data Release Frequency: Quarterly

## FINDS: Facility Index System/Facility Registry System

Facility Index System. FINDS contains both facility information and 'pointers' to other sources that contain more detail. EDR includes the following FINDS databases in this report: PCS (Permit Compliance System), AIRS (Aerometric Information Retrieval System), DOCKET (Enforcement Docket used to manage and track information on civil judicial enforcement cases for all environmental statutes), FURS (Federal Underground Injection Control), C-DOCKET (Criminal Docket System used to track criminal enforcement actions for all environmental statutes), FFIS (Federal Facilities Information System), STATE (State Environmental Laws and Statutes), and PADS (PCB Activity Data System).

Date of Government Version: 05/05/2021  
Date Data Arrived at EDR: 05/18/2021  
Date Made Active in Reports: 08/17/2021  
Number of Days to Update: 91

Source: EPA  
Telephone: (215) 814-5000  
Last EDR Contact: 11/22/2021  
Next Scheduled EDR Contact: 03/14/2022  
Data Release Frequency: Quarterly

## DOCKET HWC: Hazardous Waste Compliance Docket Listing

A complete list of the Federal Agency Hazardous Waste Compliance Docket Facilities.

Date of Government Version: 05/06/2021  
Date Data Arrived at EDR: 05/21/2021  
Date Made Active in Reports: 08/11/2021  
Number of Days to Update: 82

Source: Environmental Protection Agency  
Telephone: 202-564-0527  
Last EDR Contact: 11/23/2021  
Next Scheduled EDR Contact: 03/07/2022  
Data Release Frequency: Varies

# GOVERNMENT RECORDS SEARCHED / DATA CURRENCY TRACKING

## UXO: Unexploded Ordnance Sites

A listing of unexploded ordnance site locations

Date of Government Version: 12/31/2018	Source: Department of Defense
Date Data Arrived at EDR: 07/02/2020	Telephone: 703-704-1564
Date Made Active in Reports: 09/17/2020	Last EDR Contact: 10/07/2021
Number of Days to Update: 77	Next Scheduled EDR Contact: 01/24/2022
	Data Release Frequency: Varies

## ECHO: Enforcement & Compliance History Information

ECHO provides integrated compliance and enforcement information for about 800,000 regulated facilities nationwide.

Date of Government Version: 06/26/2021	Source: Environmental Protection Agency
Date Data Arrived at EDR: 07/01/2021	Telephone: 202-564-2280
Date Made Active in Reports: 09/28/2021	Last EDR Contact: 01/04/2022
Number of Days to Update: 89	Next Scheduled EDR Contact: 04/18/2022
	Data Release Frequency: Quarterly

## FUELS PROGRAM: EPA Fuels Program Registered Listing

This listing includes facilities that are registered under the Part 80 (Code of Federal Regulations) EPA Fuels Programs. All companies now are required to submit new and updated registrations.

Date of Government Version: 08/13/2021	Source: EPA
Date Data Arrived at EDR: 08/13/2021	Telephone: 800-385-6164
Date Made Active in Reports: 10/22/2021	Last EDR Contact: 11/15/2021
Number of Days to Update: 70	Next Scheduled EDR Contact: 02/28/2022
	Data Release Frequency: Quarterly

## PA AIRS: Permit and Emissions Inventory Data

Permit and emissions inventory data.

Date of Government Version: 06/14/2021	Source: Department of Environmental Protection
Date Data Arrived at EDR: 06/14/2021	Telephone: 717-787-9702
Date Made Active in Reports: 09/08/2021	Last EDR Contact: 12/07/2021
Number of Days to Update: 86	Next Scheduled EDR Contact: 03/28/2022
	Data Release Frequency: Annually

## NJ AIRS: Emissions Inventory Listing

An emission inventory is an estimate of air pollutant emissions in a given area. Emission inventories are fundamental building blocks used to develop air quality control strategies on a local, regional and national level. Emission inventories are also used to estimate the progress of an air quality program.

Date of Government Version: 05/04/2021	Source: Department of Environmental Protection
Date Data Arrived at EDR: 05/05/2021	Telephone: 609-984-5483
Date Made Active in Reports: 05/10/2021	Last EDR Contact: 10/25/2021
Number of Days to Update: 5	Next Scheduled EDR Contact: 02/07/2022
	Data Release Frequency: Varies

## PA ASBESTOS: Asbestos Notification Listing

Asbestos sites

Date of Government Version: 08/30/2021	Source: Department of Labor & Industry
Date Data Arrived at EDR: 09/01/2021	Telephone: 717-703-1092
Date Made Active in Reports: 11/24/2021	Last EDR Contact: 11/30/2021
Number of Days to Update: 84	Next Scheduled EDR Contact: 03/14/2022
	Data Release Frequency: Varies

## PA DRYCLEANERS: Drycleaner Facility Locations

A listing of drycleaner facility locations.

# GOVERNMENT RECORDS SEARCHED / DATA CURRENCY TRACKING

Date of Government Version: 06/14/2021  
Date Data Arrived at EDR: 06/14/2021  
Date Made Active in Reports: 09/08/2021  
Number of Days to Update: 86

Source: Department of Environmental Protection  
Telephone: 717-787-9702  
Last EDR Contact: 12/07/2021  
Next Scheduled EDR Contact: 03/28/2022  
Data Release Frequency: Quarterly

**NJ DRYCLEANERS: Drycleaner List**  
A listing of registered drycleaners.

Date of Government Version: 08/03/2021  
Date Data Arrived at EDR: 08/03/2021  
Date Made Active in Reports: 10/28/2021  
Number of Days to Update: 86

Source: Department of Environmental Protection  
Telephone: 609-292-2795  
Last EDR Contact: 11/01/2021  
Next Scheduled EDR Contact: 02/14/2022  
Data Release Frequency: Varies

**PA MANIFEST: Manifest Information**  
Hazardous waste manifest information.

Date of Government Version: 06/30/2018  
Date Data Arrived at EDR: 07/19/2019  
Date Made Active in Reports: 09/10/2019  
Number of Days to Update: 53

Source: Department of Environmental Protection  
Telephone: 717-783-8990  
Last EDR Contact: 10/07/2021  
Next Scheduled EDR Contact: 01/24/2022  
Data Release Frequency: Annually

**NJ MANIFEST: Manifest Information**  
Hazardous waste manifest information.

Date of Government Version: 12/31/2018  
Date Data Arrived at EDR: 04/10/2019  
Date Made Active in Reports: 05/16/2019  
Number of Days to Update: 36

Source: Department of Environmental Protection  
Telephone: N/A  
Last EDR Contact: 10/05/2021  
Next Scheduled EDR Contact: 01/17/2022  
Data Release Frequency: Annually

**PA MINES: Abandoned Mine Land Inventory**

This data set portrays the approximate location of Abandoned Mine Land Problem Areas containing public health, safety, and public welfare problems created by past coal mining.

Date of Government Version: 07/03/2021  
Date Data Arrived at EDR: 07/19/2021  
Date Made Active in Reports: 10/07/2021  
Number of Days to Update: 80

Source: PASDA  
Telephone: 814-863-0104  
Last EDR Contact: 10/19/2021  
Next Scheduled EDR Contact: 01/31/2022  
Data Release Frequency: Semi-Annually

**PA NPDES: NPDES Permit Listing**  
A listing of facilities with an NPDES permit.

Date of Government Version: 08/30/2021  
Date Data Arrived at EDR: 09/01/2021  
Date Made Active in Reports: 11/23/2021  
Number of Days to Update: 83

Source: Department of Environmental Protection  
Telephone: 717-787-9642  
Last EDR Contact: 11/30/2021  
Next Scheduled EDR Contact: 03/14/2022  
Data Release Frequency: Varies

**NJPDES: New Jersey Pollutant Discharge Elimination System Dischargers**

The NJPDES contains the names, addresses and other information of all permitted New Jersey Pollutant Discharge Elimination System dischargers.

Date of Government Version: 08/23/2021  
Date Data Arrived at EDR: 08/24/2021  
Date Made Active in Reports: 11/15/2021  
Number of Days to Update: 83

Source: Department of Environmental Protection  
Telephone: 609-984-4428  
Last EDR Contact: 11/22/2021  
Next Scheduled EDR Contact: 03/07/2022  
Data Release Frequency: Varies



# GOVERNMENT RECORDS SEARCHED / DATA CURRENCY TRACKING

## PA UIC: Underground Injection Wells

A listing of underground injection well locations.

Date of Government Version: 09/13/2021  
Date Data Arrived at EDR: 09/14/2021  
Date Made Active in Reports: 12/06/2021  
Number of Days to Update: 83

Source: Department of Environmental Protection  
Telephone: 717-783-7209  
Last EDR Contact: 12/13/2021  
Next Scheduled EDR Contact: 03/28/2022  
Data Release Frequency: Quarterly

## NJ UIC: Underground Injection Wells Database

A listing of underground injection well locations. The UIC Program is responsible for regulating the construction, operation, permitting, and closure of injection wells that place fluids underground for storage or disposal.

Date of Government Version: 01/09/2009  
Date Data Arrived at EDR: 02/25/2009  
Date Made Active in Reports: 03/11/2009  
Number of Days to Update: 14

Source: Department of Environmental Protection  
Telephone: 609-292-0407  
Last EDR Contact: 11/10/2021  
Next Scheduled EDR Contact: 02/07/2022  
Data Release Frequency: Varies

## PCS ENF: Enforcement data

No description is available for this data

Date of Government Version: 12/31/2014  
Date Data Arrived at EDR: 02/05/2015  
Date Made Active in Reports: 03/06/2015  
Number of Days to Update: 29

Source: EPA  
Telephone: 202-564-2497  
Last EDR Contact: 12/29/2021  
Next Scheduled EDR Contact: 04/18/2022  
Data Release Frequency: Varies

## MINES MRDS: Mineral Resources Data System

Mineral Resources Data System

Date of Government Version: 04/06/2018  
Date Data Arrived at EDR: 10/21/2019  
Date Made Active in Reports: 10/24/2019  
Number of Days to Update: 3

Source: USGS  
Telephone: 703-648-6533  
Last EDR Contact: 11/23/2021  
Next Scheduled EDR Contact: 03/07/2022  
Data Release Frequency: Varies

## PCS: Permit Compliance System

PCS is a computerized management information system that contains data on National Pollutant Discharge Elimination System (NPDES) permit holding facilities. PCS tracks the permit, compliance, and enforcement status of NPDES facilities.

Date of Government Version: 07/14/2011  
Date Data Arrived at EDR: 08/05/2011  
Date Made Active in Reports: 09/29/2011  
Number of Days to Update: 55

Source: EPA, Office of Water  
Telephone: 202-564-2496  
Last EDR Contact: 12/29/2021  
Next Scheduled EDR Contact: 04/18/2022  
Data Release Frequency: Semi-Annually

## PCS INACTIVE: Listing of Inactive PCS Permits

An inactive permit is a facility that has shut down or is no longer discharging.

Date of Government Version: 11/05/2014  
Date Data Arrived at EDR: 01/06/2015  
Date Made Active in Reports: 05/06/2015  
Number of Days to Update: 120

Source: EPA  
Telephone: 202-564-2496  
Last EDR Contact: 12/29/2021  
Next Scheduled EDR Contact: 04/18/2022  
Data Release Frequency: Semi-Annually

## EDR HIGH RISK HISTORICAL RECORDS

### *EDR Exclusive Records*

# GOVERNMENT RECORDS SEARCHED / DATA CURRENCY TRACKING

## EDR MGP: EDR Proprietary Manufactured Gas Plants

The EDR Proprietary Manufactured Gas Plant Database includes records of coal gas plants (manufactured gas plants) compiled by EDR's researchers. Manufactured gas sites were used in the United States from the 1800's to 1950's to produce a gas that could be distributed and used as fuel. These plants used whale oil, rosin, coal, or a mixture of coal, oil, and water that also produced a significant amount of waste. Many of the byproducts of the gas production, such as coal tar (oily waste containing volatile and non-volatile chemicals), sludges, oils and other compounds are potentially hazardous to human health and the environment. The byproduct from this process was frequently disposed of directly at the plant site and can remain or spread slowly, serving as a continuous source of soil and groundwater contamination.

Date of Government Version: N/A  
Date Data Arrived at EDR: N/A  
Date Made Active in Reports: N/A  
Number of Days to Update: N/A

Source: EDR, Inc.  
Telephone: N/A  
Last EDR Contact: N/A  
Next Scheduled EDR Contact: N/A  
Data Release Frequency: No Update Planned

## EDR Hist Auto: EDR Exclusive Historical Auto Stations

EDR has searched selected national collections of business directories and has collected listings of potential gas station/filling station/service station sites that were available to EDR researchers. EDR's review was limited to those categories of sources that might, in EDR's opinion, include gas station/filling station/service station establishments. The categories reviewed included, but were not limited to gas, gas station, gasoline station, filling station, auto, automobile repair, auto service station, service station, etc. This database falls within a category of information EDR classifies as "High Risk Historical Records", or HRHR. EDR's HRHR effort presents unique and sometimes proprietary data about past sites and operations that typically create environmental concerns, but may not show up in current government records searches.

Date of Government Version: N/A  
Date Data Arrived at EDR: N/A  
Date Made Active in Reports: N/A  
Number of Days to Update: N/A

Source: EDR, Inc.  
Telephone: N/A  
Last EDR Contact: N/A  
Next Scheduled EDR Contact: N/A  
Data Release Frequency: Varies

## EDR Hist Cleaner: EDR Exclusive Historical Cleaners

EDR has searched selected national collections of business directories and has collected listings of potential dry cleaner sites that were available to EDR researchers. EDR's review was limited to those categories of sources that might, in EDR's opinion, include dry cleaning establishments. The categories reviewed included, but were not limited to dry cleaners, cleaners, laundry, laundromat, cleaning/laundry, wash & dry etc. This database falls within a category of information EDR classifies as "High Risk Historical Records", or HRHR. EDR's HRHR effort presents unique and sometimes proprietary data about past sites and operations that typically create environmental concerns, but may not show up in current government records searches.

Date of Government Version: N/A  
Date Data Arrived at EDR: N/A  
Date Made Active in Reports: N/A  
Number of Days to Update: N/A

Source: EDR, Inc.  
Telephone: N/A  
Last EDR Contact: N/A  
Next Scheduled EDR Contact: N/A  
Data Release Frequency: Varies

## EDR RECOVERED GOVERNMENT ARCHIVES

### ***Exclusive Recovered Govt. Archives***

#### PA RGA HWS: Recovered Government Archive State Hazardous Waste Facilities List

The EDR Recovered Government Archive State Hazardous Waste database provides a list of SHWS incidents derived from historical databases and includes many records that no longer appear in current government lists. Compiled from Records formerly available from the Department Environmental Protection in Pennsylvania.

Date of Government Version: N/A  
Date Data Arrived at EDR: 07/01/2013  
Date Made Active in Reports: 12/30/2013  
Number of Days to Update: 182

Source: Department Environmental Protection  
Telephone: N/A  
Last EDR Contact: 06/01/2012  
Next Scheduled EDR Contact: N/A  
Data Release Frequency: Varies

# GOVERNMENT RECORDS SEARCHED / DATA CURRENCY TRACKING

## NJ RGA HWS: Recovered Government Archive State Hazardous Waste Facilities List

The EDR Recovered Government Archive State Hazardous Waste database provides a list of SHWS incidents derived from historical databases and includes many records that no longer appear in current government lists. Compiled from Records formerly available from the New Jersey Department of Environmental Protection in New Jersey.

Date of Government Version: N/A	Source: New Jersey Department of Environmental Protection
Date Data Arrived at EDR: 07/01/2013	Telephone: N/A
Date Made Active in Reports: 12/24/2013	Last EDR Contact: 06/01/2012
Number of Days to Update: 176	Next Scheduled EDR Contact: N/A
	Data Release Frequency: Varies

## PA RGA LF: Recovered Government Archive Solid Waste Facilities List

The EDR Recovered Government Archive Landfill database provides a list of landfills derived from historical databases and includes many records that no longer appear in current government lists. Compiled from Records formerly available from the Department Environmental Protection in Pennsylvania.

Date of Government Version: N/A	Source: Department Environmental Protection
Date Data Arrived at EDR: 07/01/2013	Telephone: N/A
Date Made Active in Reports: 01/10/2014	Last EDR Contact: 06/01/2012
Number of Days to Update: 193	Next Scheduled EDR Contact: N/A
	Data Release Frequency: Varies

## NJ RGA LF: Recovered Government Archive Solid Waste Facilities List

The EDR Recovered Government Archive Landfill database provides a list of landfills derived from historical databases and includes many records that no longer appear in current government lists. Compiled from Records formerly available from the New Jersey Department of Environmental Protection in New Jersey.

Date of Government Version: N/A	Source: New Jersey Department of Environmental Protection
Date Data Arrived at EDR: 07/01/2013	Telephone: N/A
Date Made Active in Reports: 01/10/2014	Last EDR Contact: 06/01/2012
Number of Days to Update: 193	Next Scheduled EDR Contact: N/A
	Data Release Frequency: Varies

## PA RGA LUST: Recovered Government Archive Leaking Underground Storage Tank

The EDR Recovered Government Archive Leaking Underground Storage Tank database provides a list of LUST incidents derived from historical databases and includes many records that no longer appear in current government lists. Compiled from Records formerly available from the Department Environmental Protection in Pennsylvania.

Date of Government Version: N/A	Source: Department Environmental Protection
Date Data Arrived at EDR: 07/01/2013	Telephone: N/A
Date Made Active in Reports: 12/30/2013	Last EDR Contact: 06/01/2012
Number of Days to Update: 182	Next Scheduled EDR Contact: N/A
	Data Release Frequency: Varies

## NJ RGA LUST: Recovered Government Archive Leaking Underground Storage Tank

The EDR Recovered Government Archive Leaking Underground Storage Tank database provides a list of LUST incidents derived from historical databases and includes many records that no longer appear in current government lists. Compiled from Records formerly available from the New Jersey Department of Environmental Protection in New Jersey.

Date of Government Version: N/A	Source: New Jersey Department of Environmental Protection
Date Data Arrived at EDR: 07/01/2013	Telephone: N/A
Date Made Active in Reports: 12/24/2013	Last EDR Contact: 06/01/2012
Number of Days to Update: 176	Next Scheduled EDR Contact: N/A
	Data Release Frequency: Varies

# GOVERNMENT RECORDS SEARCHED / DATA CURRENCY TRACKING

## OTHER DATABASE(S)

Depending on the geographic area covered by this report, the data provided in these specialty databases may or may not be complete. For example, the existence of wetlands information data in a specific report does not mean that all wetlands in the area covered by the report are included. Moreover, the absence of any reported wetlands information does not necessarily mean that wetlands do not exist in the area covered by the report.

### CT MANIFEST: Hazardous Waste Manifest Data

Facility and manifest data. Manifest is a document that lists and tracks hazardous waste from the generator through transporters to a tsd facility.

Date of Government Version: 07/23/2021  
Date Data Arrived at EDR: 08/10/2021  
Date Made Active in Reports: 11/08/2021  
Number of Days to Update: 90

Source: Department of Energy & Environmental Protection  
Telephone: 860-424-3375  
Last EDR Contact: 11/12/2021  
Next Scheduled EDR Contact: 02/21/2022  
Data Release Frequency: No Update Planned

### NJ MANIFEST: Manifest Information

Hazardous waste manifest information.

Date of Government Version: 12/31/2018  
Date Data Arrived at EDR: 04/10/2019  
Date Made Active in Reports: 05/16/2019  
Number of Days to Update: 36

Source: Department of Environmental Protection  
Telephone: N/A  
Last EDR Contact: 10/05/2021  
Next Scheduled EDR Contact: 01/17/2022  
Data Release Frequency: Annually

### NY MANIFEST: Facility and Manifest Data

Manifest is a document that lists and tracks hazardous waste from the generator through transporters to a TSD facility.

Date of Government Version: 01/01/2019  
Date Data Arrived at EDR: 04/29/2020  
Date Made Active in Reports: 07/10/2020  
Number of Days to Update: 72

Source: Department of Environmental Conservation  
Telephone: 518-402-8651  
Last EDR Contact: 10/29/2021  
Next Scheduled EDR Contact: 02/07/2022  
Data Release Frequency: Quarterly

### RI MANIFEST: Manifest information

Hazardous waste manifest information

Date of Government Version: 12/31/2019  
Date Data Arrived at EDR: 02/11/2021  
Date Made Active in Reports: 02/24/2021  
Number of Days to Update: 13

Source: Department of Environmental Management  
Telephone: 401-222-2797  
Last EDR Contact: 11/29/2021  
Next Scheduled EDR Contact: 02/28/2022  
Data Release Frequency: Annually

### VT MANIFEST: Hazardous Waste Manifest Data

Hazardous waste manifest information.

Date of Government Version: 10/28/2019  
Date Data Arrived at EDR: 10/29/2019  
Date Made Active in Reports: 01/09/2020  
Number of Days to Update: 72

Source: Department of Environmental Conservation  
Telephone: 802-241-3443  
Last EDR Contact: 10/07/2021  
Next Scheduled EDR Contact: 01/24/2022  
Data Release Frequency: Annually

### WI MANIFEST: Manifest Information

Hazardous waste manifest information.

Date of Government Version: 05/31/2018  
Date Data Arrived at EDR: 06/19/2019  
Date Made Active in Reports: 09/03/2019  
Number of Days to Update: 76

Source: Department of Natural Resources  
Telephone: N/A  
Last EDR Contact: 12/06/2021  
Next Scheduled EDR Contact: 03/21/2022  
Data Release Frequency: Annually

## GOVERNMENT RECORDS SEARCHED / DATA CURRENCY TRACKING

### Oil/Gas Pipelines

Source: Endeavor Business Media

Petroleum Bundle (Crude Oil, Refined Products, Petrochemicals, Gas Liquids (LPG/NGL), and Specialty Gases (Miscellaneous)) N = Natural Gas Bundle (Natural Gas, Gas Liquids (LPG/NGL), and Specialty Gases (Miscellaneous)). This map includes information copyrighted by Endeavor Business Media. This information is provided on a best effort basis and Endeavor Business Media does not guarantee its accuracy nor warrant its fitness for any particular purpose. Such information has been reprinted with the permission of Endeavor Business Media.

### Electric Power Transmission Line Data

Source: Endeavor Business Media

This map includes information copyrighted by Endeavor Business Media. This information is provided on a best effort basis and Endeavor Business Media does not guarantee its accuracy nor warrant its fitness for any particular purpose. Such information has been reprinted with the permission of Endeavor Business Media.

**Sensitive Receptors:** There are individuals deemed sensitive receptors due to their fragile immune systems and special sensitivity to environmental discharges. These sensitive receptors typically include the elderly, the sick, and children. While the location of all sensitive receptors cannot be determined, EDR indicates those buildings and facilities - schools, daycares, hospitals, medical centers, and nursing homes - where individuals who are sensitive receptors are likely to be located.

### AHA Hospitals:

Source: American Hospital Association, Inc.

Telephone: 312-280-5991

The database includes a listing of hospitals based on the American Hospital Association's annual survey of hospitals.

### Medical Centers: Provider of Services Listing

Source: Centers for Medicare & Medicaid Services

Telephone: 410-786-3000

A listing of hospitals with Medicare provider number, produced by Centers of Medicare & Medicaid Services, a federal agency within the U.S. Department of Health and Human Services.

### Nursing Homes

Source: National Institutes of Health

Telephone: 301-594-6248

Information on Medicare and Medicaid certified nursing homes in the United States.

### Public Schools

Source: National Center for Education Statistics

Telephone: 202-502-7300

The National Center for Education Statistics' primary database on elementary and secondary public education in the United States. It is a comprehensive, annual, national statistical database of all public elementary and secondary schools and school districts, which contains data that are comparable across all states.

### Private Schools

Source: National Center for Education Statistics

Telephone: 202-502-7300

The National Center for Education Statistics' primary database on private school locations in the United States.

### Daycare Centers: Child Care Facility List

Source: Department of Public Welfare

Telephone: 717-783-3856

**Flood Zone Data:** This data was obtained from the Federal Emergency Management Agency (FEMA). It depicts 100-year and 500-year flood zones as defined by FEMA. It includes the National Flood Hazard Layer (NFHL) which incorporates Flood Insurance Rate Map (FIRM) data and Q3 data from FEMA in areas not covered by NFHL.

Source: FEMA

Telephone: 877-336-2627

Date of Government Version: 2003, 2015

**NWI:** National Wetlands Inventory. This data, available in select counties across the country, was obtained by EDR in 2002, 2005 and 2010 from the U.S. Fish and Wildlife Service.

### State Wetlands Data: Wetlands Inventory

Source: Pennsylvania Spatial Data Access

Telephone: 610-344-6105

# GOVERNMENT RECORDS SEARCHED / DATA CURRENCY TRACKING

Current USGS 7.5 Minute Topographic Map  
Source: U.S. Geological Survey

## STREET AND ADDRESS INFORMATION

© 2015 TomTom North America, Inc. All rights reserved. This material is proprietary and the subject of copyright protection and other intellectual property rights owned by or licensed to Tele Atlas North America, Inc. The use of this material is subject to the terms of a license agreement. You will be held liable for any unauthorized copying or disclosure of this material.

## GEOCHECK<sup>®</sup> - PHYSICAL SETTING SOURCE ADDENDUM

### TARGET PROPERTY ADDRESS

CHESTER UPLAND SCHOOL OF ARTS  
501 W. 9TH STREET  
CHESTER, PA 19013

### TARGET PROPERTY COORDINATES

Latitude (North): 39.8486 - 39° 50' 54.96"  
Longitude (West): 75.369533 - 75° 22' 10.32"  
Universal Transverse Mercator: Zone 18  
UTM X (Meters): 468386.3  
UTM Y (Meters): 4410809.0  
Elevation: 51 ft. above sea level

### USGS TOPOGRAPHIC MAP

Target Property Map: 14317875 BRIDGEPORT, NJ  
Version Date: 2019

Southwest Map: 14035618 MARCUS HOOK, PA  
Version Date: 2019

EDR's GeoCheck Physical Setting Source Addendum is provided to assist the environmental professional in forming an opinion about the impact of potential contaminant migration.

Assessment of the impact of contaminant migration generally has two principle investigative components:

1. Groundwater flow direction, and
2. Groundwater flow velocity.

Groundwater flow direction may be impacted by surface topography, hydrology, hydrogeology, characteristics of the soil, and nearby wells. Groundwater flow velocity is generally impacted by the nature of the geologic strata.

# GEOCHECK® - PHYSICAL SETTING SOURCE SUMMARY

## GROUNDWATER FLOW DIRECTION INFORMATION

Groundwater flow direction for a particular site is best determined by a qualified environmental professional using site-specific well data. If such data is not reasonably ascertainable, it may be necessary to rely on other sources of information, such as surface topographic information, hydrologic information, hydrogeologic data collected on nearby properties, and regional groundwater flow information (from deep aquifers).

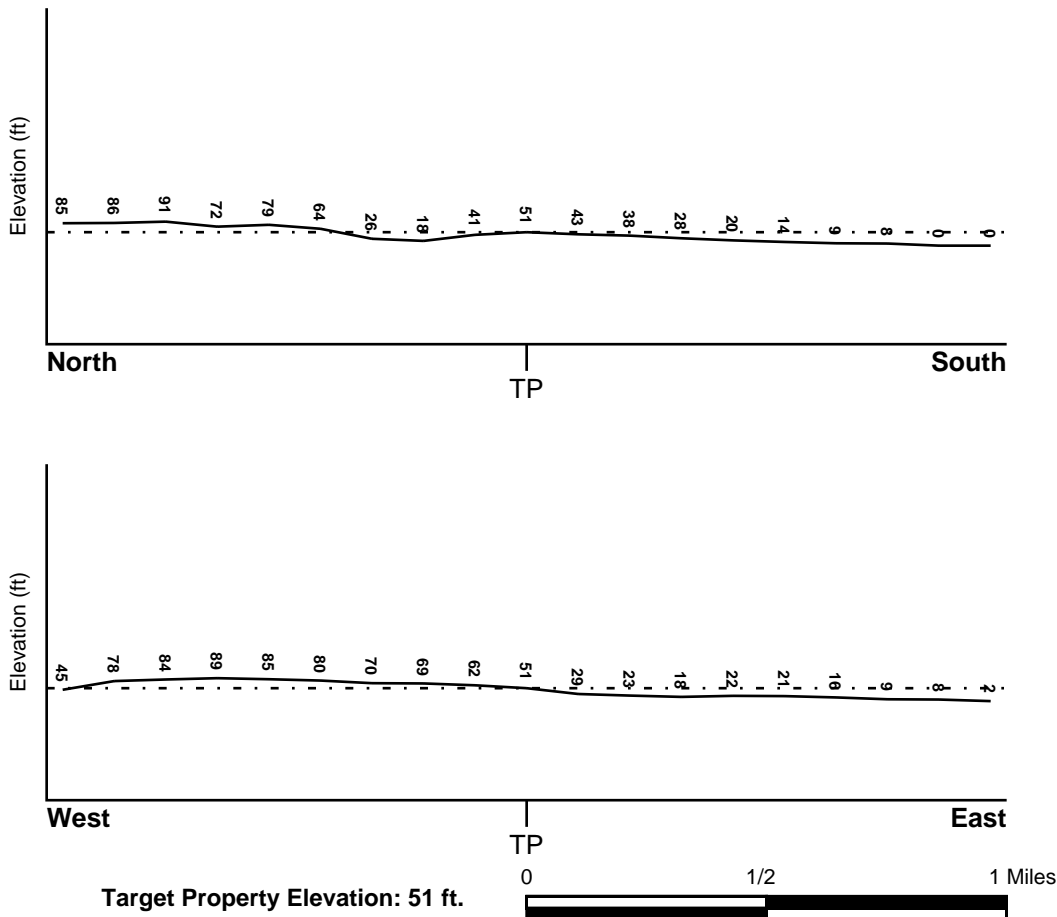
## TOPOGRAPHIC INFORMATION

Surface topography may be indicative of the direction of surficial groundwater flow. This information can be used to assist the environmental professional in forming an opinion about the impact of nearby contaminated properties or, should contamination exist on the target property, what downgradient sites might be impacted.

## TARGET PROPERTY TOPOGRAPHY

General Topographic Gradient: General ENE

## SURROUNDING TOPOGRAPHY: ELEVATION PROFILES



Source: Topography has been determined from the USGS 7.5' Digital Elevation Model and should be evaluated on a relative (not an absolute) basis. Relative elevation information between sites of close proximity should be field verified.



# GEOCHECK® - PHYSICAL SETTING SOURCE SUMMARY

## HYDROLOGIC INFORMATION

Surface water can act as a hydrologic barrier to groundwater flow. Such hydrologic information can be used to assist the environmental professional in forming an opinion about the impact of nearby contaminated properties or, should contamination exist on the target property, what downgradient sites might be impacted.

Refer to the Physical Setting Source Map following this summary for hydrologic information (major waterways and bodies of water).

## **FEMA FLOOD ZONE**

<u>Flood Plain Panel at Target Property</u>	<u>FEMA Source Type</u>
42045C0201G	FEMA FIRM Flood data
<u>Additional Panels in search area:</u>	<u>FEMA Source Type</u>
42045C0182F	FEMA FIRM Flood data
42045C0184G	FEMA FIRM Flood data
42045C0203G	FEMA FIRM Flood data

## **NATIONAL WETLAND INVENTORY**

<u>NWI Quad at Target Property</u>	<u>NWI Electronic Data Coverage</u>
BRIDGEPORT	YES - refer to the Overview Map and Detail Map

## **HYDROGEOLOGIC INFORMATION**

Hydrogeologic information obtained by installation of wells on a specific site can often be an indicator of groundwater flow direction in the immediate area. Such hydrogeologic information can be used to assist the environmental professional in forming an opinion about the impact of nearby contaminated properties or, should contamination exist on the target property, what downgradient sites might be impacted.

## **AQUIFLOW®**

Search Radius: 1.000 Mile.

EDR has developed the AQUIFLOW Information System to provide data on the general direction of groundwater flow at specific points. EDR has reviewed reports submitted by environmental professionals to regulatory authorities at select sites and has extracted the date of the report, groundwater flow direction as determined hydrogeologically, and the depth to water table.

<u>MAP ID</u>	<u>LOCATION FROM TP</u>	<u>GENERAL DIRECTION GROUNDWATER FLOW</u>
18	1/2 - 1 Mile ENE	S
H19	1/2 - 1 Mile SSE	SSE
H20	1/2 - 1 Mile SE	N
21	1/2 - 1 Mile East	SSW
28	1/2 - 1 Mile ESE	SE
37	1/2 - 1 Mile SSW	W
N43	1/2 - 1 Mile East	Not Reported

For additional site information, refer to Physical Setting Source Map Findings.

## GEOCHECK® - PHYSICAL SETTING SOURCE SUMMARY

### GROUNDWATER FLOW VELOCITY INFORMATION

Groundwater flow velocity information for a particular site is best determined by a qualified environmental professional using site specific geologic and soil strata data. If such data are not reasonably ascertainable, it may be necessary to rely on other sources of information, including geologic age identification, rock stratigraphic unit and soil characteristics data collected on nearby properties and regional soil information. In general, contaminant plumes move more quickly through sandy-gravelly types of soils than silty-clayey types of soils.

### GEOLOGIC INFORMATION IN GENERAL AREA OF TARGET PROPERTY

Geologic information can be used by the environmental professional in forming an opinion about the relative speed at which contaminant migration may be occurring.

#### **ROCK STRATIGRAPHIC UNIT**

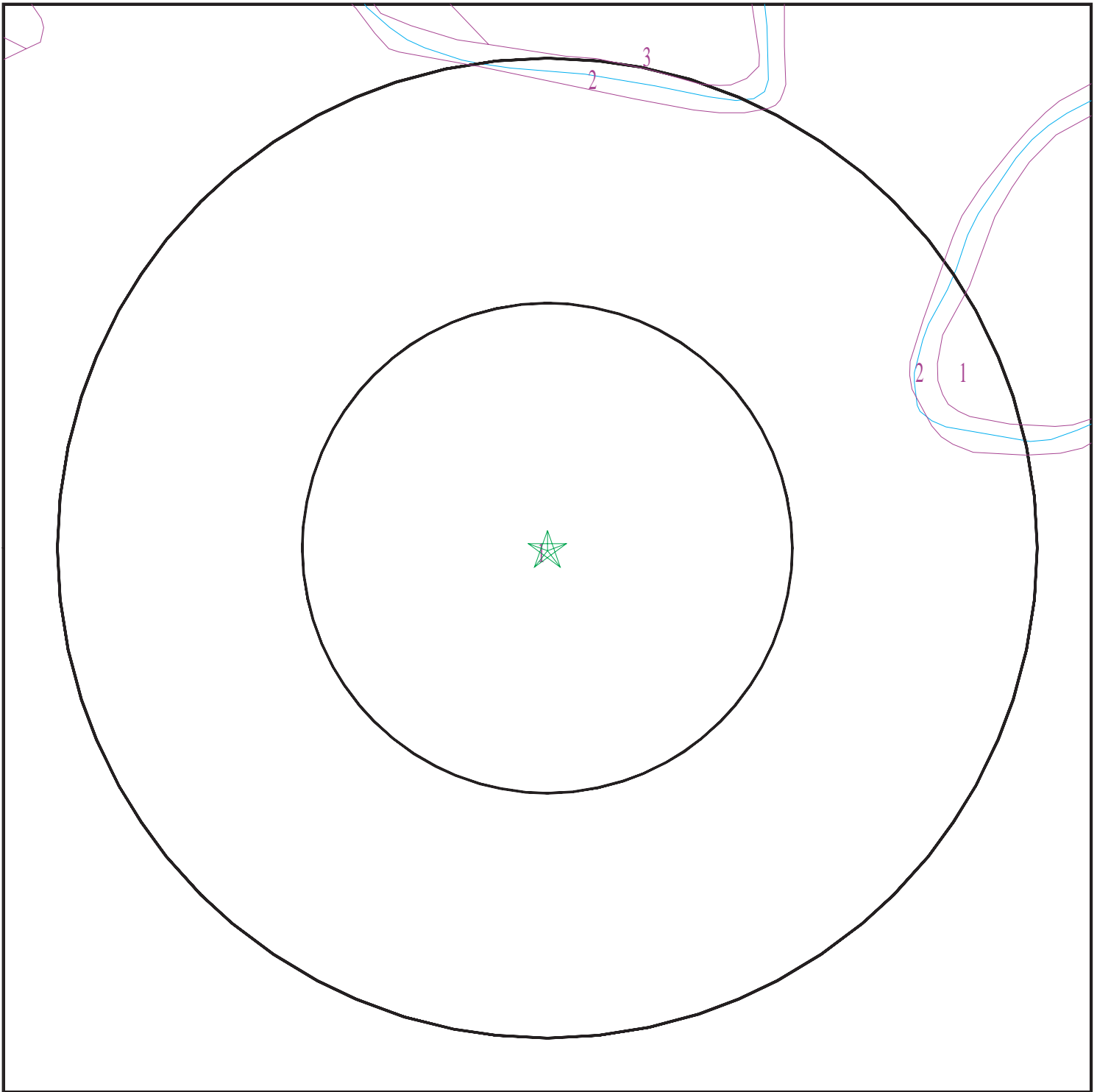
Era: Paleozoic  
System: Ordovian  
Series: Lower Paleozoic granitic rocks  
Code: Pzg1 (*decoded above as Era, System & Series*)

#### **GEOLOGIC AGE IDENTIFICATION**

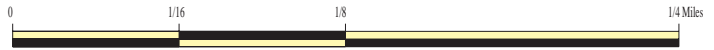
Category: Plutonic and Intrusive Rocks

Geologic Age and Rock Stratigraphic Unit Source: P.G. Schruben, R.E. Arndt and W.J. Bawiec, Geology of the Conterminous U.S. at 1:2,500,000 Scale - a digital representation of the 1974 P.B. King and H.M. Beikman Map, USGS Digital Data Series DDS - 11 (1994).

# SSURGO SOIL MAP - 6809677.2s



- ★ Target Property
- SSURGO Soil
- Water



SITE NAME: Chester Upland School of Arts  
ADDRESS: 501 W. 9th Street  
Chester PA 19013  
LAT/LONG: 39.8486 / 75.369533

CLIENT: Acer Associates LLC  
CONTACT: Kasey Lechner  
INQUIRY #: 6809677.2s  
DATE: January 05, 2022 5:09 pm

## GEOCHECK® - PHYSICAL SETTING SOURCE SUMMARY

### DOMINANT SOIL COMPOSITION IN GENERAL AREA OF TARGET PROPERTY

The U.S. Department of Agriculture's (USDA) Soil Conservation Service (SCS) leads the National Cooperative Soil Survey (NCSS) and is responsible for collecting, storing, maintaining and distributing soil survey information for privately owned lands in the United States. A soil map in a soil survey is a representation of soil patterns in a landscape. The following information is based on Soil Conservation Service SSURGO data.

---

#### Soil Map ID: 1

Soil Component Name: Made land

Soil Surface Texture:  
Hydrologic Group: Class C - Slow infiltration rates. Soils with layers impeding downward movement of water, or soils with moderately fine or fine textures.

Soil Drainage Class: Well drained

Hydric Status: Not hydric

Corrosion Potential - Uncoated Steel: Not Reported

Depth to Bedrock Min: > 0 inches

Depth to Watertable Min: > 0 inches

No Layer Information available.

---

#### Soil Map ID: 2

Soil Component Name: Water

Soil Surface Texture:  
Hydrologic Group: Class C - Slow infiltration rates. Soils with layers impeding downward movement of water, or soils with moderately fine or fine textures.

Soil Drainage Class:  
Hydric Status: Unknown

Corrosion Potential - Uncoated Steel: Not Reported

Depth to Bedrock Min: > 0 inches

Depth to Watertable Min: > 0 inches

No Layer Information available.

## GEOCHECK® - PHYSICAL SETTING SOURCE SUMMARY

**Soil Map ID: 3**

Soil Component Name: Butlertown

Soil Surface Texture: silt loam

Hydrologic Group: Class C - Slow infiltration rates. Soils with layers impeding downward movement of water, or soils with moderately fine or fine textures.

Soil Drainage Class: Well drained

Hydric Status: Partially hydric

Corrosion Potential - Uncoated Steel: Moderate

Depth to Bedrock Min: > 0 inches

Depth to Watertable Min: > 92 inches

Soil Layer Information							
Layer	Boundary		Soil Texture Class	Classification		Saturated hydraulic conductivity micro m/sec	Soil Reaction (pH)
	Upper	Lower		AASHTO Group	Unified Soil		
1	0 inches	7 inches	silt loam	Silt-Clay Materials (more than 35 pct. passing No. 200), Silty Soils.	FINE-GRAINED SOILS, Silts and Clays (liquid limit less than 50%), Lean Clay. FINE-GRAINED SOILS, Silts and Clays (liquid limit less than 50%), silt.	Max: 14.11 Min: 4.23	Max: 5.5 Min: 4.5
2	7 inches	33 inches	silt loam	Silt-Clay Materials (more than 35 pct. passing No. 200), Silty Soils.	FINE-GRAINED SOILS, Silts and Clays (liquid limit less than 50%), Lean Clay. FINE-GRAINED SOILS, Silts and Clays (liquid limit less than 50%), silt.	Max: 14.11 Min: 4.23	Max: 5.5 Min: 4.5
3	33 inches	50 inches	silt loam	Silt-Clay Materials (more than 35 pct. passing No. 200), Silty Soils.	FINE-GRAINED SOILS, Silts and Clays (liquid limit less than 50%), Lean Clay. FINE-GRAINED SOILS, Silts and Clays (liquid limit less than 50%), silt.	Max: 14.11 Min: 4.23	Max: 5.5 Min: 4.5

## GEOCHECK® - PHYSICAL SETTING SOURCE SUMMARY

Soil Layer Information							
Layer	Boundary		Soil Texture Class	Classification		Saturated hydraulic conductivity micro m/sec	Soil Reaction (pH)
	Upper	Lower		AASHTO Group	Unified Soil		
4	50 inches	59 inches	silt loam	Silt-Clay Materials (more than 35 pct. passing No. 200), Silty Soils.	FINE-GRAINED SOILS, Silts and Clays (liquid limit less than 50%), Lean Clay. FINE-GRAINED SOILS, Silts and Clays (liquid limit less than 50%), silt.	Max: 14.11 Min: 4.23	Max: 5.5 Min: 4.5

### LOCAL / REGIONAL WATER AGENCY RECORDS

EDR Local/Regional Water Agency records provide water well information to assist the environmental professional in assessing sources that may impact ground water flow direction, and in forming an opinion about the impact of contaminant migration on nearby drinking water wells.

### WELL SEARCH DISTANCE INFORMATION

<u>DATABASE</u>	<u>SEARCH DISTANCE (miles)</u>
Federal USGS	1.000
Federal FRDS PWS	Nearest PWS within 1 mile
State Database	1.000

### FEDERAL USGS WELL INFORMATION

<u>MAP ID</u>	<u>WELL ID</u>	<u>LOCATION FROM TP</u>
B4	USGS40000999445	1/8 - 1/4 Mile NNE
B7	USGS40000999444	1/8 - 1/4 Mile NNE
C8	USGS40000999187	1/8 - 1/4 Mile SSW
D11	USGS40000999424	1/4 - 1/2 Mile ENE
E12	USGS40000999198	1/4 - 1/2 Mile ESE
F15	USGS40000999300	1/4 - 1/2 Mile East
G17	USGS40000999423	1/4 - 1/2 Mile ENE
I22	USGS40000999199	1/2 - 1 Mile WSW
I23	USGS40000999200	1/2 - 1 Mile WSW
J30	USGS40000999679	1/2 - 1 Mile NNW
K31	USGS40000999012	1/2 - 1 Mile SSE
M38	USGS40000999147	1/2 - 1 Mile ESE
M40	USGS40000999135	1/2 - 1 Mile ESE

## GEOCHECK® - PHYSICAL SETTING SOURCE SUMMARY

### FEDERAL USGS WELL INFORMATION

MAP ID	WELL ID	LOCATION FROM TP
42	USGS40000999218	1/2 - 1 Mile WSW
N45	USGS40000999406	1/2 - 1 Mile East

### FEDERAL FRDS PUBLIC WATER SUPPLY SYSTEM INFORMATION

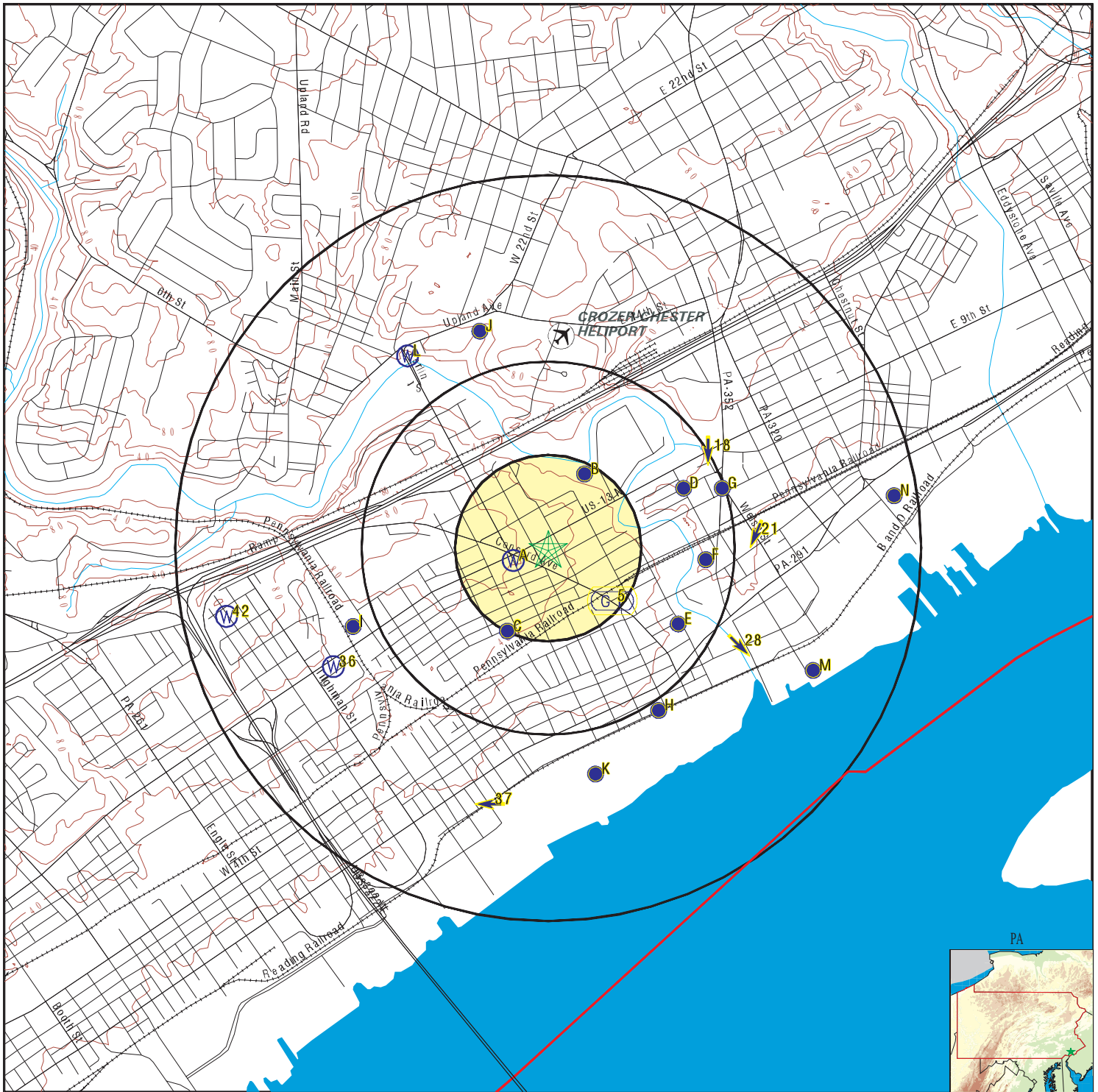
MAP ID	WELL ID	LOCATION FROM TP
No PWS System Found		

Note: PWS System location is not always the same as well location.

### STATE DATABASE WELL INFORMATION

MAP ID	WELL ID	LOCATION FROM TP
A1	PASI60000402377	0 - 1/8 Mile WSW
A2	PASI60000402378	0 - 1/8 Mile WSW
B3	PASI60000018017	1/8 - 1/4 Mile NNE
B6	PASI60000018016	1/8 - 1/4 Mile NNE
C9	PASI60000017997	1/8 - 1/4 Mile SSW
D10	PASI60000018014	1/4 - 1/2 Mile ENE
E13	PASI60000017999	1/4 - 1/2 Mile ESE
F14	PASI60000018005	1/4 - 1/2 Mile East
G16	PASI60000018013	1/4 - 1/2 Mile ENE
I24	PASI60000018000	1/2 - 1 Mile WSW
I25	PASI60000018001	1/2 - 1 Mile WSW
I26	PASI60000095899	1/2 - 1 Mile WSW
I27	PASI60000095900	1/2 - 1 Mile WSW
J29	PASI60000018041	1/2 - 1 Mile NNW
K32	PASI60000017988	1/2 - 1 Mile SSE
L33	PASI60000395016	1/2 - 1 Mile NW
L34	PASI60000399665	1/2 - 1 Mile NW
L35	PASI60000395015	1/2 - 1 Mile NW
36	PASI60000392732	1/2 - 1 Mile WSW
M39	PASI60000017993	1/2 - 1 Mile ESE
M41	PASI60000017992	1/2 - 1 Mile ESE
N44	PASI60000018011	1/2 - 1 Mile East

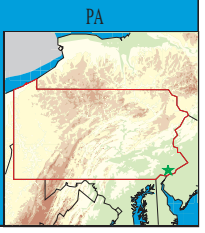
# PHYSICAL SETTING SOURCE MAP - 6809677.2s



- County Boundary
- Major Roads
- Contour Lines
- Airports
- Earthquake epicenter, Richter 5 or greater
- Water Wells
- Public Water Supply Wells
- Cluster of Multiple Icons



- Groundwater Flow Direction
- Indeterminate Groundwater Flow at Location
- Groundwater Flow Varies at Location
- Oil, gas or related wells



<p>SITE NAME: Chester Upland School of Arts                  ADDRESS: 501 W. 9th Street                  Chester PA 19013                  LAT/LONG: 39.8486 / 75.369533</p>	<p>CLIENT: Acer Associates LLC                  CONTACT: Kasey Lechner                  INQUIRY #: 6809677.2s                  DATE: January 05, 2022 5:09 pm</p>
--	---



# GEOCHECK® - PHYSICAL SETTING SOURCE MAP FINDINGS

Map ID  
Direction  
Distance  
Elevation

Database      EDR ID Number

**A1**  
**WSW**  
**0 - 1/8 Mile**  
**Higher**

**PA WELLS      PASI60000402377**

Database:	Pennsylvania Groundwater Information System		
GWIS ID:	0	Local Well #:	Not Reported
Aquifer:	Not Reported	Topography:	Not Reported
Well Depth:	42	Elevation:	0
Site Type:	W	Depth to Bedrock:	0
Saltwater Zone:	0	Date Drilled:	28-OCT-09
Local Permit #:	Not Reported		

Owner ID:	7453184	Ownership Date:	Not Reported
-----------	---------	-----------------	--------------

Site Use:	OBSERVATION	Date of Use:	Not Reported
Water Use:	Not Reported	Notes:	Not Reported

Comments:      The Sunoco Station Is At 700 W. 9th Street & Kerlin Street, Chester, Pa Note: Total Number Of Bags Used For Abandonment ( 3 )This Well Abandon Was Off Site.

**A2**  
**WSW**  
**0 - 1/8 Mile**  
**Higher**

**PA WELLS      PASI60000402378**

Database:	Pennsylvania Groundwater Information System		
GWIS ID:	0	Local Well #:	Not Reported
Aquifer:	Not Reported	Topography:	Not Reported
Well Depth:	38.5	Elevation:	0
Site Type:	W	Depth to Bedrock:	0
Saltwater Zone:	0	Date Drilled:	28-OCT-09
Local Permit #:	Not Reported		

Owner ID:	7460263	Ownership Date:	Not Reported
-----------	---------	-----------------	--------------

Site Use:	OBSERVATION	Date of Use:	Not Reported
Water Use:	Not Reported	Notes:	Not Reported

Comments:      The Sunoco Station Is At 700 W. 9th Street & Kerlin Street, Chester, Pa Note: The Well Depth Of The Well 38.5 & Number Of Bags Used For Abandonment ( 3 ). This Well Abandon Was Off Site.

**B3**  
**NNE**  
**1/8 - 1/4 Mile**  
**Lower**

**PA WELLS      PASI60000018017**

Database:	Pennsylvania Groundwater Information System		
GWIS ID:	18019	Local Well #:	DE 17
Aquifer:	WISSAHICKON FORMATION	Topography:	Valley Flat
Well Depth:	500	Elevation:	10
Site Type:	W	Depth to Bedrock:	0

## GEOCHECK® - PHYSICAL SETTING SOURCE MAP FINDINGS

Saltwater Zone:	0	Date Drilled:	01-JAN-30
Local Permit #:	Not Reported		
Owner ID:	17988	Ownership Date:	04-AUG-55
Construction Date:	01-JAN-30	Driller:	0158
Source of Construction Data:	WELL OWNER	Construction Method:	Cable Tool
How Finished:	Unsupported (Uncased) Borehole		
Driller Well ID:	Not Reported	Reason Abandoned:	Not Reported
Construction Type:	Not Reported	Original Driller Name:	Not Reported
Lithology:	SCHIST	Contributing Unit:	Primary
Top of Interval:	Not Reported	Bottom of Interval:	Not Reported
Site Use:	DESTROYED	Date of Use:	Not Reported
Water Use:	UNUSED	Notes:	Not Reported
Agency Site Use:	Inventory Data Site Only	Agency Use Date:	Not Reported

**B4**  
**NNE**  
**1/8 - 1/4 Mile**  
**Lower**

**FED USGS      USGS40000999445**

Organization ID:	USGS-PA		
Organization Name:	USGS Pennsylvania Water Science Center		
Monitor Location:	DE 17	Type:	Well
Description:	Not Reported	HUC:	02040202
Drainage Area:	Not Reported	Drainage Area Units:	Not Reported
Contrib Drainage Area:	Not Reported	Contrib Drainage Area Unts:	Not Reported
Aquifer:	Piedmont and Blue Ridge crystalline-rock aquifers		
Formation Type:	Not Reported	Aquifer Type:	Not Reported
Construction Date:	19300101	Well Depth:	500
Well Depth Units:	ft	Well Hole Depth:	Not Reported
Well Hole Depth Units:	Not Reported		

**5**  
**SE**  
**1/8 - 1/4 Mile**  
**Lower**

**AQUIFLOW      31522**

Site ID:	Not Reported		
Groundwater Flow:	Not Reported		
Shallowest Water Table Depth:	Not Reported		
Deepest Water Table Depth:	Not Reported		
Average Water Table Depth:	10		
Date:	12/19/1994		

**B6**  
**NNE**  
**1/8 - 1/4 Mile**  
**Lower**

**PA WELLS      PASI60000018016**

Database:	Pennsylvania Groundwater Information System		
GWIS ID:	18018	Local Well #:	DE 16
Aquifer:	WISSAHICKON FORMATION	Topography:	Valley Flat

## GEOCHECK® - PHYSICAL SETTING SOURCE MAP FINDINGS

Well Depth:	0	Elevation:	10
Site Type:	W	Depth to Bedrock:	0
Saltwater Zone:	0	Date Drilled:	01-JAN-25
Local Permit #:	Not Reported		
Owner ID:	17987	Ownership Date:	04-AUG-55
Construction Date:	01-JAN-25	Driller:	0158
Source of Construction Data:	WELL OWNER	Construction Method:	Cable Tool
How Finished:	Unsupported (Uncased) Borehole	Reason Abandoned:	Not Reported
Driller Well ID:	Not Reported	Original Driller Name:	Not Reported
Construction Type:	Not Reported		
Discharge Type:	Pumped	Data Source:	WELL OWNER
Discharge Measurement Method:	Reported, Method not known	Static Water Level (ft):	Not Reported
Discharge:	7.	WL Measurement Method:	Not Reported
Agency Providing Data:	Not Reported	Drawdown (ft):	Not Reported
Production Water Level (ft):	Not Reported	Test Length (min):	Not Reported
Yield (gmp/ft):	Not Reported	Date Discharged:	04-AUG-55
SiteStatus at Test:	Not Reported		
Lithology:	SCHIST	Contributing Unit:	Primary
Top of Interval:	Not Reported	Bottom of Interval:	Not Reported
Site Use:	DESTROYED	Date of Use:	Not Reported
Water Use:	UNUSED	Notes:	Not Reported
Agency Site Use:	Inventory Data Site Only	Agency Use Date:	Not Reported

**B7  
NNE  
1/8 - 1/4 Mile  
Lower**

**FED USGS      USGS40000999444**

Organization ID:	USGS-PA		
Organization Name:	USGS Pennsylvania Water Science Center		
Monitor Location:	DE 16	Type:	Well
Description:	Not Reported	HUC:	02040202
Drainage Area:	Not Reported	Drainage Area Units:	Not Reported
Contrib Drainage Area:	Not Reported	Contrib Drainage Area Unts:	Not Reported
Aquifer:	Piedmont and Blue Ridge crystalline-rock aquifers		
Formation Type:	Not Reported	Aquifer Type:	Not Reported
Construction Date:	19250101	Well Depth:	Not Reported
Well Depth Units:	Not Reported	Well Hole Depth:	Not Reported
Well Hole Depth Units:	Not Reported		

## GEOCHECK® - PHYSICAL SETTING SOURCE MAP FINDINGS

Map ID  
 Direction  
 Distance  
 Elevation

Database      EDR ID Number

**C8**  
**SSW**  
**1/8 - 1/4 Mile**  
**Lower**

**FED USGS      USGS40000999187**

Organization ID:	USGS-PA		
Organization Name:	USGS Pennsylvania Water Science Center		
Monitor Location:	DE 486	Type:	Well
Description:	Not Reported	HUC:	02040202
Drainage Area:	Not Reported	Drainage Area Units:	Not Reported
Contrib Drainage Area:	Not Reported	Contrib Drainage Area Units:	Not Reported
Aquifer:	Piedmont and Blue Ridge crystalline-rock aquifers		
Formation Type:	Not Reported	Aquifer Type:	Not Reported
Construction Date:	19421224	Well Depth:	197
Well Depth Units:	ft	Well Hole Depth:	Not Reported
Well Hole Depth Units:	Not Reported		

Ground water levels, Number of Measurements:	1	Level reading date:	1942-12-24
Feet below surface:	22.00	Feet to sea level:	Not Reported
Note:	Not Reported		

**C9**  
**SSW**  
**1/8 - 1/4 Mile**  
**Lower**

**PA WELLS      PASI60000017997**

Database:	Pennsylvania Groundwater Information System		
GWIS ID:	17999	Local Well #:	DE 486
Aquifer:	WISSAHICKON FORMATION	Topography:	Valley Flat
Well Depth:	197	Elevation:	40
Site Type:	W	Depth to Bedrock:	0
Saltwater Zone:	0	Date Drilled:	24-DEC-42
Local Permit #:	Not Reported		

Owner ID:	17968	Ownership Date:	24-DEC-42
-----------	-------	-----------------	-----------

Construction Date:	24-DEC-42	Driller:	0249
Source of Construction Data:	DRILLERS RECORD	Construction Method:	Cable Tool
How Finished:	Unsupported (Uncased) Borehole		
Driller Well ID:	Not Reported	Reason Abandoned:	Not Reported
Construction Type:	Not Reported	Original Driller Name:	Not Reported

Discharge Type:	Pumped	Data Source:	DRILLERS RECORD
Discharge Measurement Method:	Reported, Method not known		
Discharge:	40.	Static Water Level (ft):	22.
Agency Providing Data:	Drillers Record	WL Measurement Method:	REPORTED, METHOD NOT KNOWN
Production Water Level (ft):	36.	Drawdown (ft):	14.
Yield (gmp/ft):	2.86	Test Length (min):	Not Reported
Site Status at Test:	Not Reported	Date Discharged:	24-DEC-42

Lithology:	SCHIST	Contributing Unit:	Primary
Top of Interval:	Not Reported	Bottom of Interval:	Not Reported

## GEOCHECK® - PHYSICAL SETTING SOURCE MAP FINDINGS

Site Use:	UNUSED	Date of Use:	Not Reported
Water Use:	UNUSED	Notes:	Not Reported
Agency Site Use:	Inventory Data Site Only	Agency Use Date:	Not Reported

**D10**  
**ENE**  
**1/4 - 1/2 Mile**  
**Lower**

**PA WELLS      PASI60000018014**

Database:	Pennsylvania Groundwater Information System		
GWIS ID:	18016	Local Well #:	DE 15
Aquifer:	WISSAHICKON FORMATION	Topography:	Valley Flat
Well Depth:	150	Elevation:	20
Site Type:	W	Depth to Bedrock:	0
Saltwater Zone:	0	Date Drilled:	01-JAN-29
Local Permit #:	Not Reported		
Owner ID:	17985	Ownership Date:	04-AUG-55
Construction Date:	01-JAN-29	Driller:	0158
Source of Construction Data:	WELL OWNER	Construction Method:	Cable Tool
How Finished:	Unsupported (Uncased) Borehole		
Driller Well ID:	Not Reported	Reason Abandoned:	Not Reported
Construction Type:	Not Reported	Original Driller Name:	Not Reported
Lithology:	SCHIST	Contributing Unit:	Primary
Top of Interval:	Not Reported	Bottom of Interval:	Not Reported
Site Use:	UNUSED	Date of Use:	Not Reported
Water Use:	UNUSED	Notes:	Not Reported
Agency Site Use:	Inventory Data Site Only	Agency Use Date:	Not Reported

**D11**  
**ENE**  
**1/4 - 1/2 Mile**  
**Lower**

**FED USGS      USGS40000999424**

Organization ID:	USGS-PA		
Organization Name:	USGS Pennsylvania Water Science Center		
Monitor Location:	DE 15	Type:	Well
Description:	Not Reported	HUC:	02040202
Drainage Area:	Not Reported	Drainage Area Units:	Not Reported
Contrib Drainage Area:	Not Reported	Contrib Drainage Area Units:	Not Reported
Aquifer:	Piedmont and Blue Ridge crystalline-rock aquifers		
Formation Type:	Not Reported	Aquifer Type:	Not Reported
Construction Date:	19290101	Well Depth:	150
Well Depth Units:	ft	Well Hole Depth:	Not Reported
Well Hole Depth Units:	Not Reported		

## GEOCHECK® - PHYSICAL SETTING SOURCE MAP FINDINGS

Map ID  
Direction  
Distance  
Elevation

Database      EDR ID Number

**E12**  
**ESE**  
**1/4 - 1/2 Mile**  
**Lower**

**FED USGS      USGS40000999198**

Organization ID:	USGS-PA		
Organization Name:	USGS Pennsylvania Water Science Center		
Monitor Location:	DE 111	Type:	Well
Description:	Not Reported	HUC:	02040202
Drainage Area:	Not Reported	Drainage Area Units:	Not Reported
Contrib Drainage Area:	Not Reported	Contrib Drainage Area Units:	Not Reported
Aquifer:	Piedmont and Blue Ridge crystalline-rock aquifers		
Formation Type:	Not Reported	Aquifer Type:	Not Reported
Construction Date:	19100101	Well Depth:	317
Well Depth Units:	ft	Well Hole Depth:	Not Reported
Well Hole Depth Units:	Not Reported		

Ground water levels, Number of Measurements:	1	Level reading date:	1910-01-01
Feet below surface:	1.00	Feet to sea level:	Not Reported
Note:	Not Reported		

**E13**  
**ESE**  
**1/4 - 1/2 Mile**  
**Lower**

**PA WELLS      PASI60000017999**

Database:	Pennsylvania Groundwater Information System		
GWIS ID:	18001	Local Well #:	DE 111
Aquifer:	WISSAHICKON FORMATION	Topography:	Valley Flat
Well Depth:	317	Elevation:	15
Site Type:	W	Depth to Bedrock:	0
Saltwater Zone:	0	Date Drilled:	01-JAN-10
Local Permit #:	Not Reported		

Owner ID:	17970	Ownership Date:	01-JAN-10
-----------	-------	-----------------	-----------

Construction Date:	01-JAN-10	Driller:	-204
Source of Construction Data:	DRILLERS RECORD	Construction Method:	Cable Tool
How Finished:	Unsupported (Uncased) Borehole		
Driller Well ID:	Not Reported	Reason Abandoned:	Not Reported
Construction Type:	Not Reported	Original Driller Name:	Not Reported

Discharge Type:	Pumped	Data Source:	DRILLERS RECORD
Discharge Measurement Method:	Reported, Method not known		
Discharge:	67.	Static Water Level (ft):	1.
Agency Providing Data:	Drillers Record	WL Measurement Method:	REPORTED, METHOD NOT KNOWN
Production Water Level (ft):	Not Reported	Drawdown (ft):	Not Reported
Yield (gmp/ft):	Not Reported	Test Length (min):	Not Reported
Site Status at Test:	Not Reported	Date Discharged:	01-JAN-10

Lithology:	SCHIST	Contributing Unit:	Primary
Top of Interval:	Not Reported	Bottom of Interval:	Not Reported

## GEOCHECK® - PHYSICAL SETTING SOURCE MAP FINDINGS

Site Use:	DESTROYED	Date of Use:	Not Reported
Water Use:	UNUSED	Notes:	Not Reported
Agency Site Use:	Inventory Data Site Only	Agency Use Date:	Not Reported

**F14  
East  
1/4 - 1/2 Mile  
Lower**

**PA WELLS      PASI60000018005**

Database:	Pennsylvania Groundwater Information System		
GWIS ID:	18007	Local Well #:	DE 113
Aquifer:	WISSAHICKON FORMATION	Topography:	Valley Flat
Well Depth:	110	Elevation:	20
Site Type:	W	Depth to Bedrock:	0
Saltwater Zone:	0	Date Drilled:	01-JAN-31
Local Permit #:	Not Reported		
Owner ID:	17976	Ownership Date:	01-JAN-31
Construction Date:	01-JAN-31	Driller:	1
Source of Construction Data:	DRILLERS RECORD	Construction Method:	Cable Tool
How Finished:	Unsupported (Uncased) Borehole	Reason Abandoned:	Not Reported
Driller Well ID:	Not Reported	Original Driller Name:	Not Reported
Construction Type:	Not Reported		
Discharge Type:	Pumped	Data Source:	DRILLERS RECORD
Discharge Measurement Method:	Reported, Method not known	Static Water Level (ft):	18.
Discharge:	23.	WL Measurement Method:	REPORTED, METHOD NOT KNOWN
Agency Providing Data:	Drillers Record	Drawdown (ft):	Not Reported
Production Water Level (ft):	Not Reported	Test Length (min):	Not Reported
Yield (gmp/ft):	Not Reported	Date Discharged:	01-JAN-31
SiteStatus at Test:	Not Reported		
Lithology:	SCHIST	Contributing Unit:	Primary
Top of Interval:	Not Reported	Bottom of Interval:	Not Reported
Site Use:	DESTROYED	Date of Use:	Not Reported
Water Use:	UNUSED	Notes:	Not Reported
Agency Site Use:	Inventory Data Site Only	Agency Use Date:	Not Reported

**F15  
East  
1/4 - 1/2 Mile  
Lower**

**FED USGS      USGS40000999300**

Organization ID:	USGS-PA
Organization Name:	USGS Pennsylvania Water Science Center

## GEOCHECK® - PHYSICAL SETTING SOURCE MAP FINDINGS

Monitor Location:	DE 113	Type:	Well
Description:	Not Reported	HUC:	02040202
Drainage Area:	Not Reported	Drainage Area Units:	Not Reported
Contrib Drainage Area:	Not Reported	Contrib Drainage Area Units:	Not Reported
Aquifer:	Piedmont and Blue Ridge crystalline-rock aquifers		
Formation Type:	Not Reported	Aquifer Type:	Not Reported
Construction Date:	19310101	Well Depth:	110
Well Depth Units:	ft	Well Hole Depth:	Not Reported
Well Hole Depth Units:	Not Reported		

Ground water levels, Number of Measurements:	1	Level reading date:	1931-01-01
Feet below surface:	18.00	Feet to sea level:	Not Reported
Note:	Not Reported		

**G16**  
**ENE**  
**1/4 - 1/2 Mile**  
**Lower**

**PA WELLS      PASI60000018013**

Database:	Pennsylvania Groundwater Information System		
GWIS ID:	18015	Local Well #:	DE 491
Aquifer:	WISSAHICKON FORMATION	Topography:	Valley Flat
Well Depth:	219	Elevation:	25
Site Type:	W	Depth to Bedrock:	0
Saltwater Zone:	0	Date Drilled:	08-JUL-36
Local Permit #:	Not Reported		

Owner ID:	17984	Ownership Date:	08-JUL-36
-----------	-------	-----------------	-----------

Construction Date:	08-JUL-36	Driller:	0249
Source of Construction Data:	DRILLERS RECORD	Construction Method:	Cable Tool
How Finished:	Unsupported (Uncased) Borehole	Reason Abandoned:	Not Reported
Driller Well ID:	Not Reported	Original Driller Name:	Not Reported
Construction Type:	Not Reported		

Discharge Type:	Pumped	Data Source:	DRILLERS RECORD
Discharge Measurement Method:	Reported, Method not known	Static Water Level (ft):	20.
Discharge:	30.	WL Measurement Method:	REPORTED, METHOD NOT KNOWN
Agency Providing Data:	Drillers Record	Drawdown (ft):	80.
Production Water Level (ft):	100.	Test Length (min):	Not Reported
Yield (gmp/ft):	0.38	Date Discharged:	08-JUL-36
SiteStatus at Test:	Not Reported		

Lithology:	SCHIST	Contributing Unit:	Primary
Top of Interval:	Not Reported	Bottom of Interval:	Not Reported

Site Use:	DESTROYED	Date of Use:	Not Reported
Water Use:	UNUSED	Notes:	Not Reported

Agency Site Use:	Inventory Data Site Only	Agency Use Date:	Not Reported
------------------	--------------------------	------------------	--------------



# GEOCHECK® - PHYSICAL SETTING SOURCE MAP FINDINGS

Map ID  
 Direction  
 Distance  
 Elevation

Database      EDR ID Number

**G17**  
**ENE**  
**1/4 - 1/2 Mile**  
**Lower**      **FED USGS**      **USGS40000999423**

Organization ID:	USGS-PA		
Organization Name:	USGS Pennsylvania Water Science Center		
Monitor Location:	DE 491	Type:	Well
Description:	Not Reported	HUC:	02040202
Drainage Area:	Not Reported	Drainage Area Units:	Not Reported
Contrib Drainage Area:	Not Reported	Contrib Drainage Area Units:	Not Reported
Aquifer:	Piedmont and Blue Ridge crystalline-rock aquifers		
Formation Type:	Not Reported	Aquifer Type:	Not Reported
Construction Date:	19360708	Well Depth:	219
Well Depth Units:	ft	Well Hole Depth:	Not Reported
Well Hole Depth Units:	Not Reported		

Ground water levels, Number of Measurements:	1	Level reading date:	1936-07-08
Feet below surface:	20.00	Feet to sea level:	Not Reported
Note:	Not Reported		

**18**  
**ENE**  
**1/2 - 1 Mile**  
**Lower**      **AQUIFLOW**      **31478**

Site ID:	23-14579
Groundwater Flow:	S
Shallowest Water Table Depth:	11.94
Deepest Water Table Depth:	14.62
Average Water Table Depth:	Not Reported
Date:	07/27/1992

**H19**  
**SSE**  
**1/2 - 1 Mile**  
**Lower**      **AQUIFLOW**      **31484**

Site ID:	23-07872
Groundwater Flow:	SSE
Shallowest Water Table Depth:	6.17
Deepest Water Table Depth:	7.54
Average Water Table Depth:	Not Reported
Date:	07/22/1998

**H20**  
**SE**  
**1/2 - 1 Mile**  
**Lower**      **AQUIFLOW**      **31483**

Site ID:	23-42834
Groundwater Flow:	N
Shallowest Water Table Depth:	3.10
Deepest Water Table Depth:	6.08
Average Water Table Depth:	Not Reported
Date:	11/1994

**21**  
**East**  
**1/2 - 1 Mile**  
**Lower**      **AQUIFLOW**      **31533**

Site ID:	23-17514
Groundwater Flow:	SSW
Shallowest Water Table Depth:	13.83
Deepest Water Table Depth:	14.58
Average Water Table Depth:	Not Reported
Date:	12/15/1989

## GEOCHECK® - PHYSICAL SETTING SOURCE MAP FINDINGS

Map ID  
 Direction  
 Distance  
 Elevation

Database      EDR ID Number

**I22**  
**WSW**  
**1/2 - 1 Mile**  
**Higher**

**FED USGS      USGS40000999199**

Organization ID:	USGS-PA		
Organization Name:	USGS Pennsylvania Water Science Center		
Monitor Location:	DE 761	Type:	Well
Description:	Not Reported	HUC:	02040202
Drainage Area:	Not Reported	Drainage Area Units:	Not Reported
Contrib Drainage Area:	Not Reported	Contrib Drainage Area Unts:	Not Reported
Aquifer:	Piedmont and Blue Ridge crystalline-rock aquifers		
Formation Type:	Not Reported	Aquifer Type:	Not Reported
Construction Date:	19820501	Well Depth:	214
Well Depth Units:	ft	Well Hole Depth:	Not Reported
Well Hole Depth Units:	Not Reported		

**I23**  
**WSW**  
**1/2 - 1 Mile**  
**Higher**

**FED USGS      USGS40000999200**

Organization ID:	USGS-PA		
Organization Name:	USGS Pennsylvania Water Science Center		
Monitor Location:	DE 762	Type:	Well
Description:	Not Reported	HUC:	02040202
Drainage Area:	Not Reported	Drainage Area Units:	Not Reported
Contrib Drainage Area:	Not Reported	Contrib Drainage Area Unts:	Not Reported
Aquifer:	Piedmont and Blue Ridge crystalline-rock aquifers		
Formation Type:	Not Reported	Aquifer Type:	Not Reported
Construction Date:	19820501	Well Depth:	202
Well Depth Units:	ft	Well Hole Depth:	Not Reported
Well Hole Depth Units:	Not Reported		

**I24**  
**WSW**  
**1/2 - 1 Mile**  
**Higher**

**PA WELLS      PASI60000018000**

Database:	Pennsylvania Groundwater Information System		
GWIS ID:	18002	Local Well #:	DE 761
Aquifer:	WISSAHICKON FORMATION	Topography:	Valley Flat
Well Depth:	214	Elevation:	55
Site Type:	W	Depth to Bedrock:	0
Saltwater Zone:	0	Date Drilled:	01-MAY-82
Local Permit #:	Not Reported		

Owner ID:	17971	Ownership Date:	25-JAN-83
-----------	-------	-----------------	-----------

Construction Date:	01-MAY-82	Driller:	0248
Source of Construction Data:	DRILLERS RECORD	Construction Method:	Air Rotary
How Finished:	Unsupported (Uncased) Borehole		
Driller Well ID:	Not Reported	Reason Abandoned:	Not Reported
Construction Type:	Not Reported	Original Driller Name:	Not Reported

## GEOCHECK® - PHYSICAL SETTING SOURCE MAP FINDINGS

Discharge Type:	Pumped	Data Source:	DRILLERS RECORD
Discharge Measurement Method:	Voumetric, Watch and Bucket	Static Water Level (ft):	Not Reported
Discharge:	150.	WL Measurement Method:	REPORTED, METHOD NOT KNOWN
Agency Providing Data:	Drillers Record	Drawdown (ft):	Not Reported
Production Water Level (ft):	199.	Test Length (min):	1.
Yield (gmp/ft):	Not Reported	Date Discharged:	01-MAY-82
SiteStatus at Test:	Not Reported		
Lithology:	SCHIST	Contributing Unit:	Primary
Top of Interval:	Not Reported	Bottom of Interval:	Not Reported
Site Use:	WITHDRAWAL	Date of Use:	Not Reported
Water Use:	DOMESTIC	Notes:	Not Reported
Agency Site Use:	Inventory Data Site Only	Agency Use Date:	Not Reported
Other Identifier:	NO 3	Assigned By:	OWNER PA

**I25  
WSW  
1/2 - 1 Mile  
Higher**

**PA WELLS      PASI60000018001**

Database:	Pennsylvania Groundwater Information System		
GWIS ID:	18003	Local Well #:	DE 762
Aquifer:	WISSAHICKON FORMATION	Topography:	Valley Flat
Well Depth:	202	Elevation:	55
Site Type:	W	Depth to Bedrock:	0
Saltwater Zone:	0	Date Drilled:	01-MAY-82
Local Permit #:	Not Reported		
Owner ID:	17972	Ownership Date:	25-JAN-83
Construction Date:	01-MAY-82	Driller:	0248
Source of Construction Data:	DRILLERS RECORD	Construction Method:	Air Rotary
How Finished:	Unsupported (Uncased) Borehole	Reason Abandoned:	Not Reported
Driller Well ID:	Not Reported	Original Driller Name:	Not Reported
Construction Type:	Not Reported		
Discharge Type:	Pumped	Data Source:	DRILLERS RECORD
Discharge Measurement Method:	Voumetric, Watch and Bucket	Static Water Level (ft):	Not Reported
Discharge:	65.	WL Measurement Method:	Not Reported
Agency Providing Data:	Not Reported	Drawdown (ft):	Not Reported
Production Water Level (ft):	Not Reported	Test Length (min):	1.
Yield (gmp/ft):	Not Reported	Date Discharged:	01-MAY-82
SiteStatus at Test:	Not Reported		
Lithology:	SCHIST	Contributing Unit:	Primary
Top of Interval:	Not Reported	Bottom of Interval:	Not Reported

## GEOCHECK® - PHYSICAL SETTING SOURCE MAP FINDINGS

Site Use:	WITHDRAWAL	Date of Use:	Not Reported
Water Use:	DOMESTIC	Notes:	Not Reported
Agency Site Use:	Inventory Data Site Only	Agency Use Date:	Not Reported
Other Identifier:	NO 2	Assigned By:	OWNER PA

**I26  
WSW  
1/2 - 1 Mile  
Higher**

**PA WELLS      PASI60000095899**

Database:	Pennsylvania Groundwater Information System		
GWIS ID:	96002	Local Well #:	0223N
Aquifer:	PENSAUKEN FORMATION	Topography:	Hillside
Well Depth:	212	Elevation:	0
Site Type:	W	Depth to Bedrock:	0
Saltwater Zone:	0	Date Drilled:	01-MAY-82
Local Permit #:	Not Reported		
Owner ID:	95301	Ownership Date:	Not Reported
Construction Date:	01-MAY-82	Driller:	248
Source of Construction Data:	DRILLERS RECORD	Construction Method:	Not Reported
How Finished:	Unsupported (Uncased) Borehole	Reason Abandoned:	Not Reported
Driller Well ID:	Not Reported	Original Driller Name:	Not Reported
Construction Type:	New Well		
Discharge Type:	Unknown	Data Source:	DRILLERS RECORD
Discharge Measurement Method:	Estimated	Discharge:	150.
Static Water Level (ft):	Not Reported	Agency Providing Data:	Drillers Record
WL Measurement Method:	REPORTED, METHOD NOT KNOWN	Drawdown (ft):	Not Reported
Production Water Level (ft):	199.	Test Length (min):	1.
Yield (gmp/ft):	Not Reported	Date Discharged:	01-MAY-82
SiteStatus at Test:	Not Reported		
Lithology:	Not Reported	Contributing Unit:	Primary
Top of Interval:	Not Reported	Bottom of Interval:	Not Reported
Site Use:	RECHARGE	Date of Use:	Not Reported
Water Use:	INSTITUTIONAL	Notes:	Not Reported
Comments:	4th Wbz = 199		

## GEOCHECK® - PHYSICAL SETTING SOURCE MAP FINDINGS

Map ID  
Direction  
Distance  
Elevation

Database      EDR ID Number

**I27**  
**WSW**  
**1/2 - 1 Mile**  
**Higher**

**PA WELLS      PASI60000095900**

Database:	Pennsylvania Groundwater Information System		
GWIS ID:	96003	Local Well #:	0224N
Aquifer:	PENSAUKEN FORMATION	Topography:	Hillside
Well Depth:	202	Elevation:	0
Site Type:	W	Depth to Bedrock:	0
Saltwater Zone:	0	Date Drilled:	01-MAY-82
Local Permit #:	Not Reported		
Owner ID:	95302	Ownership Date:	Not Reported
Construction Date:	01-MAY-82	Driller:	248
Source of Construction Data:	DRILLERS RECORD	Construction Method:	Not Reported
How Finished:	Unsupported (Uncased) Borehole	Reason Abandoned:	Not Reported
Driller Well ID:	Not Reported	Original Driller Name:	Not Reported
Construction Type:	New Well		
Discharge Type:	Unknown	Data Source:	DRILLERS RECORD
Discharge Measurement Method:	Estimated	Discharge:	65.
Static Water Level (ft):	Not Reported	Agency Providing Data:	Drillers Record
WL Measurement Method:	REPORTED, METHOD NOT KNOWN		
Production Water Level (ft):	Not Reported	Drawdown (ft):	Not Reported
Yield (gmp/ft):	Not Reported	Test Length (min):	1.
SiteStatus at Test:	Not Reported	Date Discharged:	01-MAY-82
Lithology:	UNKNOWN	Contributing Unit:	Primary
Top of Interval:	Not Reported	Bottom of Interval:	Not Reported
Site Use:	WITHDRAWAL	Date of Use:	Not Reported
Water Use:	INSTITUTIONAL	Notes:	Not Reported

**28**  
**ESE**  
**1/2 - 1 Mile**  
**Lower**

Site ID:	23-17803		
Groundwater Flow:	SE	<b>AQUIFLOW</b>	<b>31489</b>
Shallowest Water Table Depth:	6.13		
Deepest Water Table Depth:	7.36		
Average Water Table Depth:	Not Reported		
Date:	10/1995		

**J29**  
**NNW**  
**1/2 - 1 Mile**  
**Lower**

**PA WELLS      PASI60000018041**

Database:	Pennsylvania Groundwater Information System		
GWIS ID:	18043	Local Well #:	DE 763
Aquifer:	WISSAHICKON FORMATION	Topography:	Hillside
Well Depth:	359	Elevation:	55

## GEOCHECK® - PHYSICAL SETTING SOURCE MAP FINDINGS

Site Type:	W	Depth to Bedrock:	0
Saltwater Zone:	0	Date Drilled:	01-MAR-81
Local Permit #:	Not Reported		
Owner ID:	18012	Ownership Date:	01-MAR-81
Construction Date:	01-MAR-81	Driller:	0248
Source of Construction Data:	DRILLERS RECORD	Construction Method:	Air Rotary
How Finished:	Unsupported (Uncased) Borehole	Reason Abandoned:	Not Reported
Driller Well ID:	Not Reported	Original Driller Name:	Not Reported
Construction Type:	Not Reported		
Discharge Type:	Pumped	Data Source:	DRILLERS RECORD
Discharge Measurement Method:	Voumetric, Watch and Bucket	Static Water Level (ft):	15.
Discharge:	65.	WL Measurement Method:	REPORTED, METHOD NOT KNOWN
Agency Providing Data:	Drillers Record	Drawdown (ft):	339.
Production Water Level (ft):	354.	Test Length (min):	1.
Yield (gmp/ft):	0.19	Date Discharged:	01-MAR-81
SiteStatus at Test:	Not Reported		
Discharge Type:	Not Reported	Data Source:	Not Reported
Discharge Measurement Method:	Not Reported	Discharge:	Not Reported
Static Water Level (ft):	14.1	Agency Providing Data:	Usgs Or Pags
WL Measurement Method:	STEEL TAPE	Production Water Level (ft):	Not Reported
Drawdown (ft):	Not Reported	Yield (gmp/ft):	Not Reported
Test Length (min):	Not Reported	SiteStatus at Test:	STATIC WATER LEVEL
Date Discharged:	25-JAN-83		
Lithology:	SCHIST	Contributing Unit:	Primary
Top of Interval:	Not Reported	Bottom of Interval:	Not Reported
Site Use:	WITHDRAWAL	Date of Use:	Not Reported
Water Use:	IRRIGATION	Notes:	Not Reported
Agency Site Use:	Inventory Data Site Only	Agency Use Date:	Not Reported

**J30  
NNW  
1/2 - 1 Mile  
Lower**

**FED USGS    USGS40000999679**

Organization ID:	USGS-PA		
Organization Name:	USGS Pennsylvania Water Science Center		
Monitor Location:	DE 763	Type:	Well
Description:	Not Reported	HUC:	02040202
Drainage Area:	Not Reported	Drainage Area Units:	Not Reported
Contrib Drainage Area:	Not Reported	Contrib Drainage Area Units:	Not Reported
Aquifer:	Piedmont and Blue Ridge crystalline-rock aquifers		
Formation Type:	Wissahickon Formation, Oligoclase Mica Schist		
Aquifer Type:	Not Reported	Construction Date:	19810301
Well Depth:	359	Well Depth Units:	ft
Well Hole Depth:	Not Reported	Well Hole Depth Units:	Not Reported

# GEOCHECK® - PHYSICAL SETTING SOURCE MAP FINDINGS

Ground water levels,Number of Measurements:	1	Level reading date:	1983-01-25
Feet below surface:	14.14	Feet to sea level:	Not Reported
Note:	Not Reported		

**K31**  
**SSE**  
**1/2 - 1 Mile**  
**Lower**

**FED USGS      USGS40000999012**

Organization ID:	USGS-PA		
Organization Name:	USGS Pennsylvania Water Science Center		
Monitor Location:	DE 108	Type:	Well
Description:	Not Reported	HUC:	02040202
Drainage Area:	Not Reported	Drainage Area Units:	Not Reported
Contrib Drainage Area:	Not Reported	Contrib Drainage Area Unts:	Not Reported
Aquifer:	Piedmont and Blue Ridge crystalline-rock aquifers		
Formation Type:	Not Reported	Aquifer Type:	Not Reported
Construction Date:	19431222	Well Depth:	80
Well Depth Units:	ft	Well Hole Depth:	Not Reported
Well Hole Depth Units:	Not Reported		

Ground water levels,Number of Measurements:	1	Level reading date:	1943-12-22
Feet below surface:	11.00	Feet to sea level:	Not Reported
Note:	Not Reported		

**K32**  
**SSE**  
**1/2 - 1 Mile**  
**Lower**

**PA WELLS      PASI60000017988**

Database:	Pennsylvania Groundwater Information System		
GWIS ID:	17990	Local Well #:	DE 108
Aquifer:	WISSAHICKON FORMATION	Topography:	Valley Flat
Well Depth:	80	Elevation:	10
Site Type:	W	Depth to Bedrock:	0
Saltwater Zone:	0	Date Drilled:	22-DEC-43
Local Permit #:	Not Reported		

Owner ID:	17959	Ownership Date:	22-DEC-43
-----------	-------	-----------------	-----------

Construction Date:	22-DEC-43	Driller:	0249
Source of Construction Data:	DRILLERS RECORD	Construction Method:	Cable Tool
How Finished:	Unsupported (Uncased) Borehole		
Driller Well ID:	Not Reported	Reason Abandoned:	Not Reported
Construction Type:	Not Reported	Original Driller Name:	Not Reported

Discharge Type:	Pumped	Data Source:	DRILLERS RECORD
Discharge Measurement Method:	Reported, Method not known	Static Water Level (ft):	11.
Discharge:	35.6	WL Measurement Method:	REPORTED, METHOD NOT KNOWN
Agency Providing Data:	Drillers Record	Drawdown (ft):	62.
Production Water Level (ft):	73.	Test Length (min):	128.
Yield (gmp/ft):	0.57	Date Discharged:	22-DEC-43
SiteStatus at Test:	Not Reported		

Lithology:	SCHIST	Contributing Unit:	Primary
------------	--------	--------------------	---------

## GEOCHECK® - PHYSICAL SETTING SOURCE MAP FINDINGS

Top of Interval:	35.	Bottom of Interval:	Not Reported
Site Use:	DESTROYED	Date of Use:	Not Reported
Water Use:	UNUSED	Notes:	Not Reported
Agency Site Use:	Inventory Data Site Only	Agency Use Date:	Not Reported

**L33  
NW  
1/2 - 1 Mile  
Lower**

**PA WELLS      PASI60000395016**

Database: Pennsylvania Groundwater Information System			
GWIS ID:	0	Local Well #:	Not Reported
Aquifer:	Not Reported	Topography:	Not Reported
Well Depth:	19.5	Elevation:	0
Site Type:	W	Depth to Bedrock:	0
Saltwater Zone:	0	Date Drilled:	27-JAN-10
Local Permit #:	Not Reported		
Owner ID:	7446417	Ownership Date:	Not Reported
Site Use:	K	Date of Use:	Not Reported
Water Use:	UNUSED	Notes:	Not Reported

**L34  
NW  
1/2 - 1 Mile  
Lower**

**PA WELLS      PASI60000399665**

Database: Pennsylvania Groundwater Information System			
GWIS ID:	0	Local Well #:	Not Reported
Aquifer:	Not Reported	Topography:	Not Reported
Well Depth:	18	Elevation:	0
Site Type:	W	Depth to Bedrock:	0
Saltwater Zone:	0	Date Drilled:	27-JAN-10
Local Permit #:	Not Reported		
Owner ID:	7447217	Ownership Date:	Not Reported
Site Use:	K	Date of Use:	Not Reported
Water Use:	UNUSED	Notes:	Not Reported



## GEOCHECK® - PHYSICAL SETTING SOURCE MAP FINDINGS

Map ID  
 Direction  
 Distance  
 Elevation

Database      EDR ID Number

**L35**  
**NW**  
**1/2 - 1 Mile**  
**Lower**

**PA WELLS      PASI60000395015**

Database:	Pennsylvania Groundwater Information System		
GWIS ID:	0	Local Well #:	Not Reported
Aquifer:	Not Reported	Topography:	Not Reported
Well Depth:	17.5	Elevation:	0
Site Type:	W	Depth to Bedrock:	0
Saltwater Zone:	0	Date Drilled:	27-JAN-10
Local Permit #:	Not Reported		
Owner ID:	7460918	Ownership Date:	Not Reported
Site Use:	K	Date of Use:	Not Reported
Water Use:	UNUSED	Notes:	Not Reported

**36**  
**WSW**  
**1/2 - 1 Mile**  
**Higher**

**PA WELLS      PASI60000392732**

Database:	Pennsylvania Groundwater Information System		
GWIS ID:	0	Local Well #:	Not Reported
Aquifer:	Not Reported	Topography:	Not Reported
Well Depth:	36	Elevation:	0
Site Type:	W	Depth to Bedrock:	30
Saltwater Zone:	0	Date Drilled:	15-JUL-09
Local Permit #:	Not Reported		
Owner ID:	7444324	Ownership Date:	Not Reported
Discharge Type:	Not Reported	Data Source:	Not Reported
Discharge Measurement Method:	Not Reported	Discharge:	Not Reported
Static Water Level (ft):	12.	Agency Providing Data:	Not Reported
WL Measurement Method:	Not Reported	Production Water Level (ft):	Not Reported
Drawdown (ft):	Not Reported	Yield (gmp/ft):	Not Reported
Test Length (min):	Not Reported	SiteStatus at Test:	Not Reported
Date Discharged:	Not Reported		
Site Use:	K	Date of Use:	Not Reported
Water Use:	OTHER	Notes:	Not Reported

Comments:      The Former Shell Station Is On The Corner Of West 9th Street & Tilghman Street In Chester, Pa Note: This Is A Nested Well - Mw # 1s Is 20' & Mw # 1d Is 36

# GEOCHECK® - PHYSICAL SETTING SOURCE MAP FINDINGS

Map ID  
Direction  
Distance  
Elevation

Database      EDR ID Number

**37**  
**SSW**  
**1/2 - 1 Mile**  
**Lower**

Site ID:                                    23-16475  
Groundwater Flow:                        W  
Shallowest Water Table Depth:        2.17  
Deepest Water Table Depth:            3.5  
Average Water Table Depth:            Not Reported  
Date:                                        06/1994

**AQUIFLOW      31539**

**M38**  
**ESE**  
**1/2 - 1 Mile**  
**Lower**

Organization ID:	USGS-PA		
Organization Name:	USGS Pennsylvania Water Science Center		
Monitor Location:	DE 512	Type:	Well
Description:	Not Reported	HUC:	02040202
Drainage Area:	Not Reported	Drainage Area Units:	Not Reported
Contrib Drainage Area:	Not Reported	Contrib Drainage Area Units:	Not Reported
Aquifer:	Northern Atlantic Coastal Plain aquifer system		
Formation Type:	Not Reported	Aquifer Type:	Not Reported
Construction Date:	19310101	Well Depth:	Not Reported
Well Depth Units:	Not Reported	Well Hole Depth:	48
Well Hole Depth Units:	ft		

**FED USGS      USGS40000999147**

**M39**  
**ESE**  
**1/2 - 1 Mile**  
**Lower**

Database:	Pennsylvania Groundwater Information System		
GWIS ID:	17995	Local Well #:	DE 512
Aquifer:	TRENTON GRAVEL	Topography:	Valley Flat
Well Depth:	0	Elevation:	5
Site Type:	W	Depth to Bedrock:	0
Saltwater Zone:	0	Date Drilled:	01-JAN-31
Local Permit #:	Not Reported		
Owner ID:	17964	Ownership Date:	01-JAN-31
Construction Date:	01-JAN-31	Driller:	0424
Source of Construction Data:	OTHER/UNKNOWN/UNSPECIFIED	Construction Method:	Cable Tool
How Finished:	Unknown	Driller Well ID:	Not Reported
Reason Abandoned:	Not Reported	Construction Type:	Not Reported
Original Driller Name:	Not Reported		
Discharge Type:	Pumped	Data Source:	Not Reported
Discharge Measurement Method:	Reported, Method not known		
Discharge:	11.	Static Water Level (ft):	Not Reported
Agency Providing Data:	Not Reported	WL Measurement Method:	Not Reported
Production Water Level (ft):	Not Reported	Drawdown (ft):	Not Reported
Yield (gmp/ft):	Not Reported	Test Length (min):	Not Reported
SiteStatus at Test:	Not Reported	Date Discharged:	01-JAN-31

**PA WELLS      PASI60000017993**

## GEOCHECK® - PHYSICAL SETTING SOURCE MAP FINDINGS

Lithology:	SAND AND CLAY	Contributing Unit:	Primary
Top of Interval:	10.	Bottom of Interval:	41.
Site Use:	DESTROYED	Date of Use:	Not Reported
Water Use:	UNUSED	Notes:	Not Reported
Agency Site Use:	Inventory Data Site Only	Agency Use Date:	Not Reported
Other Identifier:	WELL NO 2	Assigned By:	OWNER PA

**M40  
ESE  
1/2 - 1 Mile  
Lower**

**FED USGS      USGS40000999135**

Organization ID:	USGS-PA		
Organization Name:	USGS Pennsylvania Water Science Center		
Monitor Location:	DE 513	Type:	Well
Description:	Not Reported	HUC:	02040202
Drainage Area:	Not Reported	Drainage Area Units:	Not Reported
Contrib Drainage Area:	Not Reported	Contrib Drainage Area Units:	Not Reported
Aquifer:	Northern Atlantic Coastal Plain aquifer system		
Formation Type:	Not Reported	Aquifer Type:	Not Reported
Construction Date:	19310101	Well Depth:	Not Reported
Well Depth Units:	Not Reported	Well Hole Depth:	50
Well Hole Depth Units:	ft		

**M41  
ESE  
1/2 - 1 Mile  
Lower**

**PA WELLS      PASI60000017992**

Database:	Pennsylvania Groundwater Information System		
GWIS ID:	17994	Local Well #:	DE 513
Aquifer:	TRENTON GRAVEL	Topography:	Valley Flat
Well Depth:	0	Elevation:	5
Site Type:	W	Depth to Bedrock:	0
Saltwater Zone:	0	Date Drilled:	01-JAN-31
Local Permit #:	Not Reported		
Owner ID:	17963	Ownership Date:	01-JAN-31
Construction Date:	01-JAN-31	Driller:	0424
Source of Construction Data:	OTHER/UNKNOWN/UNSPECIFIED	Construction Method:	Cable Tool
How Finished:	Unknown	Driller Well ID:	Not Reported
Reason Abandoned:	Not Reported	Construction Type:	Not Reported
Original Driller Name:	Not Reported		
Discharge Type:	Pumped	Data Source:	Not Reported
Discharge Measurement Method:	Reported, Method not known	Static Water Level (ft):	Not Reported
Discharge:	200.		

## GEOCHECK® - PHYSICAL SETTING SOURCE MAP FINDINGS

Agency Providing Data:	Not Reported	WL Measurement Method:	Not Reported
Production Water Level (ft):	Not Reported	Drawdown (ft):	Not Reported
Yield (gmp/ft):	Not Reported	Test Length (min):	Not Reported
SiteStatus at Test:	Not Reported	Date Discharged:	01-JAN-31

Lithology:	SAND AND GRAVEL	Contributing Unit:	Primary
Top of Interval:	29.	Bottom of Interval:	46.

Site Use:	DESTROYED	Date of Use:	Not Reported
Water Use:	UNUSED	Notes:	Not Reported

Agency Site Use:	Inventory Data Site Only	Agency Use Date:	Not Reported
------------------	--------------------------	------------------	--------------

Other Identifier:	WELL NO 1	Assigned By:	OWNER PA
-------------------	-----------	--------------	----------

**42  
WSW  
1/2 - 1 Mile  
Higher**

**FED USGS      USGS40000999218**

Organization ID:	USGS-PA		
Organization Name:	USGS Pennsylvania Water Science Center		
Monitor Location:	DE 437	Type:	Well
Description:	Not Reported	HUC:	02040202
Drainage Area:	Not Reported	Drainage Area Units:	Not Reported
Contrib Drainage Area:	Not Reported	Contrib Drainage Area Units:	Not Reported
Aquifer:	Piedmont and Blue Ridge crystalline-rock aquifers		
Formation Type:	Wissahickon Formation, Oligoclase Mica Schist		
Aquifer Type:	Not Reported	Construction Date:	19770307
Well Depth:	160	Well Depth Units:	ft
Well Hole Depth:	Not Reported	Well Hole Depth Units:	Not Reported

Ground water levels,Number of Measurements:	1	Level reading date:	1977-03-07
Feet below surface:	10	Feet to sea level:	Not Reported
Note:	Not Reported		

**N43  
East  
1/2 - 1 Mile  
Lower**

**AQUIFLOW      31488**

Site ID:	23-22257
Groundwater Flow:	Not Reported
Shallowest Water Table Depth:	5
Deepest Water Table Depth:	7
Average Water Table Depth:	Not Reported
Date:	03/09/1992

**N44  
East  
1/2 - 1 Mile  
Lower**

**PA WELLS      PASI60000018011**

Database:	Pennsylvania Groundwater Information System		
GWIS ID:	18013	Local Well #:	DE 18
Aquifer:	WISSAHICKON FORMATION	Topography:	Valley Flat
Well Depth:	130	Elevation:	10

## GEOCHECK® - PHYSICAL SETTING SOURCE MAP FINDINGS

Site Type:	W	Depth to Bedrock:	0
Saltwater Zone:	0	Date Drilled:	02-MAR-42
Local Permit #:	Not Reported		
Owner ID:	17982	Ownership Date:	02-MAR-42
Construction Date:	02-MAR-42	Driller:	0249
Source of Construction Data:	DRILLERS RECORD	Construction Method:	Cable Tool
How Finished:	Unsupported (Uncased) Borehole	Reason Abandoned:	Not Reported
Driller Well ID:	Not Reported	Original Driller Name:	Not Reported
Construction Type:	Not Reported		
Discharge Type:	Pumped	Data Source:	DRILLERS RECORD
Discharge Measurement Method:	Reported, Method not known	Static Water Level (ft):	8.
Discharge:	75.	WL Measurement Method:	Not Reported
Agency Providing Data:	Drillers Record	Drawdown (ft):	72.
Production Water Level (ft):	80.	Test Length (min):	Not Reported
Yield (gmp/ft):	1.04	Date Discharged:	02-MAR-42
SiteStatus at Test:	Not Reported		
Lithology:	SCHIST	Contributing Unit:	Primary
Top of Interval:	18.	Bottom of Interval:	Not Reported
Site Use:	DESTROYED	Date of Use:	Not Reported
Water Use:	UNUSED	Notes:	Not Reported
Agency Site Use:	Inventory Data Site Only	Agency Use Date:	Not Reported

**N45  
East  
1/2 - 1 Mile  
Lower**

**FED USGS      USGS40000999406**

Organization ID:	USGS-PA		
Organization Name:	USGS Pennsylvania Water Science Center	Type:	Well
Monitor Location:	DE 18	HUC:	02040202
Description:	Not Reported	Drainage Area Units:	Not Reported
Drainage Area:	Not Reported	Contrib Drainage Area Unts:	Not Reported
Contrib Drainage Area:	Not Reported	Aquifer:	Piedmont and Blue Ridge crystalline-rock aquifers
Aquifer:	Piedmont and Blue Ridge crystalline-rock aquifers	Aquifer Type:	Not Reported
Formation Type:	Not Reported	Well Depth:	130
Construction Date:	19420302	Well Hole Depth:	Not Reported
Well Depth Units:	ft		
Well Hole Depth Units:	Not Reported		
Ground water levels,Number of Measurements:	1	Level reading date:	1942-03-02
Feet below surface:	8.00	Feet to sea level:	Not Reported
Note:	Not Reported		

# GEOCHECK® - PHYSICAL SETTING SOURCE MAP FINDINGS RADON

## AREA RADON INFORMATION

State Database: PA Radon

### Radon Test Results

Zipcode	Num Tests	Min pCi/L	Max pCi/L	Avg pCi/L
19013	587	0.1	32	1.9

EPA Region 3 Statistical Summary Readings for Zip Code: 19013

Number of sites tested: 460.

Maximum Radon Level: 23.3 pCi/L.

Minimum Radon Level: -0.3 pCi/L.

pCi/L <4	pCi/L 4-10	pCi/L 10-20	pCi/L 20-50	pCi/L 50-100	pCi/L >100
446 (96.96%)	12 (2.61%)	1 (0.22%)	1 (0.22%)	0 (0.00%)	0 (0.00%)

Federal EPA Radon Zone for DELAWARE County: 1

- Note: Zone 1 indoor average level > 4 pCi/L.  
 : Zone 2 indoor average level >= 2 pCi/L and <= 4 pCi/L.  
 : Zone 3 indoor average level < 2 pCi/L.

# PHYSICAL SETTING SOURCE RECORDS SEARCHED

## TOPOGRAPHIC INFORMATION

### USGS 7.5' Digital Elevation Model (DEM)

Source: United States Geologic Survey

EDR acquired the USGS 7.5' Digital Elevation Model in 2002 and updated it in 2006. The 7.5 minute DEM corresponds to the USGS 1:24,000- and 1:25,000-scale topographic quadrangle maps. The DEM provides elevation data with consistent elevation units and projection.

### Current USGS 7.5 Minute Topographic Map

Source: U.S. Geological Survey

## HYDROLOGIC INFORMATION

Flood Zone Data: This data was obtained from the Federal Emergency Management Agency (FEMA). It depicts 100-year and 500-year flood zones as defined by FEMA. It includes the National Flood Hazard Layer (NFHL) which incorporates Flood Insurance Rate Map (FIRM) data and Q3 data from FEMA in areas not covered by NFHL.

Source: FEMA

Telephone: 877-336-2627

Date of Government Version: 2003, 2015

NWI: National Wetlands Inventory. This data, available in select counties across the country, was obtained by EDR in 2002, 2005 and 2010 from the U.S. Fish and Wildlife Service.

### State Wetlands Data: Wetlands Inventory

Source: Pennsylvania Spatial Data Access

Telephone: 610-344-6105

## HYDROGEOLOGIC INFORMATION

### AQUIFLOW<sup>R</sup> Information System

Source: EDR proprietary database of groundwater flow information

EDR has developed the AQUIFLOW Information System (AIS) to provide data on the general direction of groundwater flow at specific points. EDR has reviewed reports submitted to regulatory authorities at select sites and has extracted the date of the report, hydrogeologically determined groundwater flow direction and depth to water table information.

## GEOLOGIC INFORMATION

### Geologic Age and Rock Stratigraphic Unit

Source: P.G. Schruben, R.E. Arndt and W.J. Bawiec, Geology of the Conterminous U.S. at 1:2,500,000 Scale - A digital representation of the 1974 P.B. King and H.M. Beikman Map, USGS Digital Data Series DDS - 11 (1994).

### STATSGO: State Soil Geographic Database

Source: Department of Agriculture, Natural Resources Conservation Service (NRCS)

The U.S. Department of Agriculture's (USDA) Natural Resources Conservation Service (NRCS) leads the national Conservation Soil Survey (NCSS) and is responsible for collecting, storing, maintaining and distributing soil survey information for privately owned lands in the United States. A soil map in a soil survey is a representation of soil patterns in a landscape. Soil maps for STATSGO are compiled by generalizing more detailed (SSURGO) soil survey maps.

### SSURGO: Soil Survey Geographic Database

Source: Department of Agriculture, Natural Resources Conservation Service (NRCS)

Telephone: 800-672-5559

SSURGO is the most detailed level of mapping done by the Natural Resources Conservation Service, mapping scales generally range from 1:12,000 to 1:63,360. Field mapping methods using national standards are used to construct the soil maps in the Soil Survey Geographic (SSURGO) database. SSURGO digitizing duplicates the original soil survey maps. This level of mapping is designed for use by landowners, townships and county natural resource planning and management.

# PHYSICAL SETTING SOURCE RECORDS SEARCHED

## LOCAL / REGIONAL WATER AGENCY RECORDS

### FEDERAL WATER WELLS

#### PWS: Public Water Systems

Source: EPA/Office of Drinking Water

Telephone: 202-564-3750

Public Water System data from the Federal Reporting Data System. A PWS is any water system which provides water to at least 25 people for at least 60 days annually. PWSs provide water from wells, rivers and other sources.

#### PWS ENF: Public Water Systems Violation and Enforcement Data

Source: EPA/Office of Drinking Water

Telephone: 202-564-3750

Violation and Enforcement data for Public Water Systems from the Safe Drinking Water Information System (SDWIS) after August 1995. Prior to August 1995, the data came from the Federal Reporting Data System (FRDS).

#### USGS Water Wells: USGS National Water Inventory System (NWIS)

This database contains descriptive information on sites where the USGS collects or has collected data on surface water and/or groundwater. The groundwater data includes information on wells, springs, and other sources of groundwater.

### STATE RECORDS

#### Pennsylvania Groundwater Information System

Source: Department of Conservation and Natural Resources

Telephone: 717-702-2045

## OTHER STATE DATABASE INFORMATION

#### Pennsylvania Oil and Gas Locations

Source: Pennsylvania Department of Environmental Protection

Telephone: 814-863-0104

An Oil and Gas Location is a DEP primary facility type related to the Oil & Gas Program. The sub-facility types related to Oil and Gas that are included in this layer are: Land Application -- An area where drilling cuttings or waste are disposed by land application; Well-- A well associated with oil and/or gas production; Pit -- An approved pit that is used for storage of oil and gas well fluids. Some sub facility types are not included in this layer due to security policies.

### RADON

#### State Database: PA Radon

Source: Department of Environmental Protection

Telephone: 717-783-3594

Radon Test Results Statistics by Zip Code

#### Area Radon Information

Source: USGS

Telephone: 703-356-4020

The National Radon Database has been developed by the U.S. Environmental Protection Agency (USEPA) and is a compilation of the EPA/State Residential Radon Survey and the National Residential Radon Survey. The study covers the years 1986 - 1992. Where necessary data has been supplemented by information collected at private sources such as universities and research institutions.

#### EPA Radon Zones

Source: EPA

Telephone: 703-356-4020

Sections 307 & 309 of IRAA directed EPA to list and identify areas of U.S. with the potential for elevated indoor radon levels.



## PHYSICAL SETTING SOURCE RECORDS SEARCHED

EPA Region 3 Statistical Summary Readings

Source: Region 3 EPA

Telephone: 215-814-2082

Radon readings for Delaware, D.C., Maryland, Pennsylvania, Virginia and West Virginia.

### OTHER

Airport Landing Facilities: Private and public use landing facilities

Source: Federal Aviation Administration, 800-457-6656

Epicenters: World earthquake epicenters, Richter 5 or greater

Source: Department of Commerce, National Oceanic and Atmospheric Administration

Earthquake Fault Lines: The fault lines displayed on EDR's Topographic map are digitized quaternary faultlines, prepared in 1975 by the United State Geological Survey

### STREET AND ADDRESS INFORMATION

© 2015 TomTom North America, Inc. All rights reserved. This material is proprietary and the subject of copyright protection and other intellectual property rights owned by or licensed to Tele Atlas North America, Inc. The use of this material is subject to the terms of a license agreement. You will be held liable for any unauthorized copying or disclosure of this material.

**Chester Upland School of Arts**

501 W. 9th Street  
Chester, PA 19013

Inquiry Number: 6809677.5

January 07, 2022

# The EDR-City Directory Image Report

## TABLE OF CONTENTS

### SECTION

Executive Summary

Findings

City Directory Images

*Thank you for your business.*

Please contact EDR at 1-800-352-0050  
with any questions or comments.

### **Disclaimer - Copyright and Trademark Notice**

This Report contains certain information obtained from a variety of public and other sources reasonably available to Environmental Data Resources, Inc. It cannot be concluded from this Report that coverage information for the target and surrounding properties does not exist from other sources. **NO WARRANTY EXPRESSED OR IMPLIED, IS MADE WHATSOEVER IN CONNECTION WITH THIS REPORT. ENVIRONMENTAL DATA RESOURCES, INC. SPECIFICALLY DISCLAIMS THE MAKING OF ANY SUCH WARRANTIES, INCLUDING WITHOUT LIMITATION, MERCHANTABILITY OR FITNESS FOR A PARTICULAR USE OR PURPOSE. ALL RISK IS ASSUMED BY THE USER. IN NO EVENT SHALL ENVIRONMENTAL DATA RESOURCES, INC. BE LIABLE TO ANYONE, WHETHER ARISING OUT OF ERRORS OR OMISSIONS, NEGLIGENCE, ACCIDENT OR ANY OTHER CAUSE, FOR ANY LOSS OR DAMAGE, INCLUDING, WITHOUT LIMITATION, SPECIAL, INCIDENTAL, CONSEQUENTIAL, OR EXEMPLARY DAMAGES. ANY LIABILITY ON THE PART OF ENVIRONMENTAL DATA RESOURCES, INC. IS STRICTLY LIMITED TO A REFUND OF THE AMOUNT PAID FOR THIS REPORT.** Purchaser accepts this Report "AS IS". Any analyses, estimates, ratings, environmental risk levels or risk codes provided in this Report are provided for illustrative purposes only, and are not intended to provide, nor should they be interpreted as providing any facts regarding, or prediction or forecast of, any environmental risk for any property. Only a Phase I Environmental Site Assessment performed by an environmental professional can provide information regarding the environmental risk for any property. Additionally, the information provided in this Report is not to be construed as legal advice.

Copyright 2020 by Environmental Data Resources, Inc. All rights reserved. Reproduction in any media or format, in whole or in part, of any report or map of Environmental Data Resources, Inc. or its affiliates is prohibited without prior written permission.

EDR and its logos (including Sanborn and Sanborn Map) are trademarks of Environmental Data Resources, Inc. or its affiliates. All other trademarks used herein are the property of their respective owners.

## EXECUTIVE SUMMARY

### DESCRIPTION

Environmental Data Resources, Inc.'s (EDR) City Directory Report is a screening tool designed to assist environmental professionals in evaluating potential liability on a target property resulting from past activities. EDR's City Directory Report includes a search of available city directory data at 5 year intervals.

### RECORD SOURCES

EDR's Digital Archive combines historical directory listings from sources such as Cole Information and Dun & Bradstreet. These standard sources of property information complement and enhance each other to provide a more comprehensive report.

EDR is licensed to reproduce certain City Directory works by the copyright holders of those works. The purchaser of this EDR City Directory Report may include it in report(s) delivered to a customer. Reproduction of City Directories without permission of the publisher or licensed vendor may be a violation of copyright.



### RESEARCH SUMMARY

The following research sources were consulted in the preparation of this report. A check mark indicates where information was identified in the source and provided in this report.

<u>Year</u>	<u>Target Street</u>	<u>Cross Street</u>	<u>Source</u>
2017	<input checked="" type="checkbox"/>	<input type="checkbox"/>	EDR Digital Archive
2014	<input checked="" type="checkbox"/>	<input type="checkbox"/>	EDR Digital Archive
2010	<input checked="" type="checkbox"/>	<input type="checkbox"/>	EDR Digital Archive
2005	<input checked="" type="checkbox"/>	<input type="checkbox"/>	EDR Digital Archive
2000	<input checked="" type="checkbox"/>	<input type="checkbox"/>	EDR Digital Archive
1995	<input checked="" type="checkbox"/>	<input type="checkbox"/>	EDR Digital Archive
1992	<input checked="" type="checkbox"/>	<input type="checkbox"/>	EDR Digital Archive
1987	<input checked="" type="checkbox"/>	<input type="checkbox"/>	Cole Criss-Cross Directory
1982	<input checked="" type="checkbox"/>	<input type="checkbox"/>	Cole Criss-Cross Directory
1976	<input checked="" type="checkbox"/>	<input type="checkbox"/>	Cole Criss-Cross Directory
1972	<input checked="" type="checkbox"/>	<input type="checkbox"/>	Cole Criss-Cross Directory

## FINDINGS

### TARGET PROPERTY STREET

501 W. 9th Street  
Chester, PA 19013

<u>Year</u>	<u>CD Image</u>	<u>Source</u>
-------------	-----------------	---------------

### W 9TH ST

2017	pg A2	EDR Digital Archive
2014	pg A4	EDR Digital Archive
2010	pg A6	EDR Digital Archive
2005	pg A9	EDR Digital Archive
2000	pg A11	EDR Digital Archive
1995	pg A13	EDR Digital Archive
1992	pg A15	EDR Digital Archive
1987	pg A16	Cole Criss-Cross Directory
1982	pg A17	Cole Criss-Cross Directory
1976	pg A18	Cole Criss-Cross Directory
1972	pg A19	Cole Criss-Cross Directory

## FINDINGS

### CROSS STREETS

No Cross Streets Identified

## **City Directory Images**

## W 9TH ST 2017

215	ANDREWS, EWART WARREN, LINDA J
217	WILSON, BRANDON L
221	MOORE, NADINE L
229	SANTOS, MARIA
243	UPBEAT ENTERTAINMENT INC
245	CARR, CYNTHIA B COLLINS, LAKESHA
300	WILLIAMS, RONALD S
303	BUCKNER, EARL
304	ANSARI, ABULAASH A
305	ALSTON, MARGARET E
307	PERKINS, DONTE J
308	COLEMAN, WALTER N
312	TOWNS, ROSE A
314	HUGHES, KARLA T
315	DUNBAR, PATRICIA A
316	EATON, AUDRA L FOREMAN, LARRY H MAJOR, JAMES N
317	HAIR, JAMES O
318	DAVIS, VICTORIA
320	JONSON, DEREK
321	GOLDSMITH, DEVEN M
323	CARTER, BEATRICE D
324	JACOBS, JAMES R
327	BARKSDALE, ERIC
330	LITTLETON, ANTWINE H
331	DENNIS, BRITTANY
332	BEVANS, HOWARD T
334	GATTIS, R
335	ROTHWELL, ANTOINE
336	BROWN, DERON
337	BOONE, SHARLENE
338	ELLIS, LATINA E KERSEY, SHADDE
339	JOHNSON, JOSHUA E
500	CARL L PIERCE JR M D
501	CHESTER UPLAND SCHOOL OF ARTS
508	WELLES, CALVIN F
512	SMITH, SHARON L VERMEYCHUK, DANIEL WILSON, QUIANA
610	CHESTER CROWN FRIED CHICKEN CHICK N SPICE COUNTRY BAGEL DONUT & DELI D & D LAUNDRY INC NINTH STREET CHECK CASHING PAKOIL CO INC
615	CAMACHO, ROBERTO A



**W 9TH ST      2017      (Cont'd)**

700	SUNOCO APLUS SUNOCO GAS STATION
720	CHECKERS
721	BATES, JAMES A
733	KIDZ EARLY LEARNING 4 PL A 4 KIDZ EA UNITY CENTER CHESTER
813	SADLER, TYREE
817	PRICE, JANICE
819	POWELL, JAMES L
821	MARTIN, AARON

## W 9TH ST 2014

215 ABDUL, KANU  
 ANDERSON, TROY  
 WARREN, LINDA J  
 217 GOODE, RONALD S  
 LAWLER, CLARISA  
 WILSON, BRANDON L  
 219 MCNEIL, CYNTHIA F  
 221 OCCUPANT UNKNOWN,  
 223 MOONEY, HARRY  
 227 WILLIAM, APRIL  
 229 CANADA, BRYHIEM  
 ORTIZ, ALBERT  
 SANTOS, MARIA  
 TORRES, SADDIE  
 232 CHESTER, U  
 243 BILLINGS, L  
 BRIGHT, PATRICIA J  
 COLEMAN, TALONDA  
 FULLMAN, DENYA  
 NICHOLS, RHONDA  
 UPBEAT ENTERTAINMENT INC  
 245 COLLINS, LAKESHA  
 DIX, MYRON A  
 LEWIS, JALESSA  
 300 WILLIAMS, RONALD S  
 301 GANT, SHANG  
 KEMP, SYEATA  
 MACK, DENNIS  
 303 BUCKNER, EARL  
 304 OCCUPANT UNKNOWN,  
 305 ALSTON, MARGARET E  
 306 OCCUPANT UNKNOWN,  
 307 PERKINS, DONTE J  
 308 FITZGERALD, TIFF  
 310 OCCUPANT UNKNOWN,  
 312 OCCUPANT UNKNOWN,  
 314 HUGHES, KARLA T  
 315 DUNBAR, PATRICIA A  
 316 DIXON, ERICA  
 EATON, AUDRA L  
 HARRIS, MARQUITA  
 317 HAIR, JAMES O  
 318 CARLTON, SHANTE  
 320 BRANCH, LARRAIN R  
 321 GOLDSMITH, CHARLES E  
 323 CARTER, DARYL E  
 324 JACOBS, JAMES R  
 325 OCCUPANT UNKNOWN,  
 327 STRICKLAND, CHRISTOPHER  
 329 ROBINSON, BRANDON A

**W 9TH ST      2014      (Cont'd)**

330	GLOVER, VALERIE J
331	DENNIS, BARBARA E
332	BEVANS, JOSEPHINE A
333	ROTHWELL, RODNEY
334	GATTIS, R
335	ROTHWELL, ANTOINE
336	BROWN, DERON
337	BUTLER, EUGENE TOWNSEND, JAMES T
338	GLENN CLARKE HUBBARD, JULIETTE
339	OCCUPANT UNKNOWN,
355	ROTHWELL, VERNON K
500	PIERCE CARL L JR M D
501	CHESTER UPLAND SCHOOL OF ARTS
504	CURRY, NATHANIEL J PALMER, DAMOND
508	WELLES, CALVIN F
510	JONES, DORIS J
512	EVANS, SANDRA ROGERS, ROSHIA T SMITH, SHARON L VERMEYCHUK, DANIEL
522	PACE, ANITA
601	OCCUPANT UNKNOWN,
603	OCCUPANT UNKNOWN,
605	OCCUPANT UNKNOWN,
609	OCCUPANT UNKNOWN,
610	D & D LAUNDRY INC NINTH STREET CHECK CASHING PAKOIL CO INC
615	THOMAS, QUANITA
700	SUNOCO APLUS
733	KIDZ EARLY LEARNING 4 PL A 4 KIDZ EA UNITY CENTER CHESTER
811	OCCUPANT UNKNOWN,
813	SADLER, TYREE
815	HOLLAND, LAMONT
817	PRICE, JANICE
819	POWELL, JAMES L
821	BROWN, TABATHA MARTIN, AARON
823	OCCUPANT UNKNOWN,

## W 9TH ST 2010

215 ABDUL, KANU  
 ANDERSON, TROY  
 JENNINGS, TARA  
 WARREN, LINDA J  
 217 GOODE, RONALD S  
 SEAY, KAREN M  
 219 MCNEIL, CYNTHIA F  
 221 MOORE, NADINE L  
 223 MOONEY, HARRY  
 229 CALDERON, RAFAEL  
 CANADA, B  
 CLARK, LEWIS  
 CRUZ, CHARLES  
 DISZ, GIRBERTO  
 JOHNS, L  
 JOHNS, WILLIAM  
 JOHNSON, KIMBERLY  
 NAYLOR, GREG  
 ORTIZ, ALBERT  
 SMITH, JESSICA P  
 TORRES, SADDIE  
 WEATHERLY, JERROLD R  
 WILLIAMS, DONNA  
 231 GIBSON, GEORGE A  
 237 OCCUPANT UNKNOWN,  
 243 WILSON, ALVIN  
 245 ARMANDO, J  
 300 OCCUPANT UNKNOWN,  
 301 COLES, ADONIS  
 KEMP, SYEATA  
 MACK, DENNIS  
 STANFORD, BRIAN J  
 YACYK, LINDA J  
 303 OCCUPANT UNKNOWN,  
 304 OCCUPANT UNKNOWN,  
 305 ALSTON, CHARLOTTE M  
 307 PERKINS, DONNA M  
 308 COLEMAN, KENNETH N  
 FITZGERALD, TIFFANY  
 310 FITZGERALD, RODNEY L  
 312 ELLISON, WILLIAM  
 PHILLIPS, JAMES  
 314 HUGHES, MARY A  
 315 DUNBAR, PATRICIA A  
 316 ALSTON, IONNEA  
 FOREMAN, LARRY L  
 PATRICK, A  
 317 HAIR, JAMES O  
 320 BRANCH, LARRAIN R  
 321 GOLDSMITH, CHARLES E

W 9TH ST

2010

(Cont'd)

323	CARTER, BEATRICE D
324	JACOBS, JAMES R
325	OCCUPANT UNKNOWN,
327	CAVINGTON, GLORIA
329	ROBINSON, JEANETTE C
330	GLOVER, VALERIE J
331	DENNIS, BARBARA E
332	BEVANS, HOWARD T
333	SEENEY, MICHELLE D
334	BOULWARE, D
335	ROTHWELL, ANTOINETTE C
336	BENTLEY, ROBERT J
337	BUTLER, EUGENE
	TRUSTY, CHAZZ
	VAN, RICKEY
338	BAEN, CARMAN D
	CLARKE, GLENN A
	CORBIN, DARRYL
	LAKE, TINA
339	CATHERINE DAVIS PERSONAL CARE
	DAVIS BOARDING HOME IV
500	PIERCE JR CARL L MD
501	CHESTER UPLAND SCHOOLS OF ARTS
504	JENKINS, DARREL L
	MORTON, WARREN
508	WELLES, CALVIN F
510	BRANDON, GERILYNN L
512	MURRAY, AUDRA
	OWENS, THOMAS
	PHILLIPS, SIERRA
	PIERCE, BREON L
	SIMPLY DIVINE TALENT
	SMITH, SHARON L
	VERMEYCHUK, DANIEL
522	MACK, CURTIS L
601	OCCUPANT UNKNOWN,
603	OCCUPANT UNKNOWN,
605	OCCUPANT UNKNOWN,
609	OCCUPANT UNKNOWN,
610	9 STREET CHECK CASHING
	D & D LAUNDRY INC
	OCCUPANT UNKNOWN,
	PAKOIL CO INC
615	LEE, SHEENA
733	ALL 4 KIDZ EARLY LEARNING CTR
	TRINITY UNITED METHODIST CHR
	UNITY CENTER CHESTER
811	OCCUPANT UNKNOWN,
813	NEWSOME, HORACE L
815	OCCUPANT UNKNOWN,

**W 9TH ST      2010      (Cont'd)**

817	OCCUPANT UNKNOWN,
819	POWELL, GLORIA J
821	BROWN, TABATHA
	HANDY, KALEEM
823	OCCUPANT UNKNOWN,



-

## W 9TH ST 2005

215 HILL, NORMA E  
 SUMMERS, JENEA  
 WARREN, LINDA J  
 217 GOODE, RONALD S  
 VERNON, HARRY R  
 219 MCNEIL, CYNTHIA F  
 221 VENUTO, BRIAN  
 229 WEATHERLY, JERROLD R  
 231 BYRD, CRYSTAL C  
 GIBSON, GEORGE A  
 MILLER, MARRANDA  
 237 BOULWARE, LAURETHA M  
 243 OCCUPANT UNKNOWN,  
 300 OCCUPANT UNKNOWN,  
 301 CHURCH, CALVIN W  
 JACKSON, CHANTEL  
 WERNER, JOANNE M  
 302 KATES, DOROTHY M  
 303 BUCKNER, EARL  
 304 ANSPRI, ABULAASH A  
 305 ODIATU, FREDERICK A  
 307 PERKINS, CALVIN  
 308 COLEMAN, KENNETH N  
 HARRIS, JAYASREE  
 312 BUCKLEY, WILFRED E  
 MILLER, MICHAEL  
 PARKS, JACKJR A  
 PHILLIPS, JAMES  
 314 HUGHES, LAMONT  
 315 DUNBAR, PATRICIA A  
 316 FOREMAN, LARRY  
 317 HAIR, JAMES O  
 318 DAWSON, LAMONTE M  
 321 GOLDSMITH, CHARLES E  
 322 B & B TICKETTOWN  
 323 CARTER, BEATRICE  
 324 JACOBS, JAMES R  
 325 ALLEN, LAMOTTE H  
 327 OCCUPANT UNKNOWN,  
 329 ROBINSON, JEANETTE  
 330 SCOTT, CARL K  
 331 ROTHWELL, VERNON K  
 332 BEVANS, HOWARD T  
 333 SEENEY, MICHELLE D  
 334 SHEPPARD, MONROE  
 335 OCCUPANT UNKNOWN,  
 336 BENTLEY, ROBERT J  
 337 OCCUPANT UNKNOWN,  
 338 ERNIES SEAFOOD & BAR B Q  
 KNOX, V

## W 9TH ST

2005

(Cont'd)

339	DAVIS BOARDING HOME DAVIS, EARL
500	CARL L PIERCE JR MD
504	OCCUPANT UNKNOWN,
506	FULLWOOD, DARRYL L
508	WELLES, CALVIN J
510	JONES, DORIS J
512	JONES, SHELLY MILLER, SHATISHA OWENS, THOMAS SMITH, M SMITH, SHARON L
522	MACK, CURTIS L
547	AVERY, ANTHONY
602	BOYER, ISABELLA LATHEM, MICA
603	OCCUPANT UNKNOWN,
605	OCCUPANT UNKNOWN,
609	DRAPER, STANLEY L
610	D & D LAUNDRY INC DUNKIN DONUTS NINTH STREET CHECK CASHING OCCUPANT UNKNOWN, PAKOIL CO INC
615	CLARK, CAPRISE DEROSARIO, YOLANDA D RUDY, RAMON SHARPE, W WINSTON, ANGELA M
700	SUNOCO A PLUS 129
721	BATES, JAMES
729	EXXON MOBIL CORP
811	PEEL, RUTH B
813	NEWSOME, HORACE L
815	GARNETT, SANEIKA
817	OCCUPANT UNKNOWN,
819	GILMORE, SONYA L GRAHAM, ROBERT F POWELL, GLORIA J
821	BUCHANAN, NEWTOWN
823	OCCUPANT UNKNOWN,



**W 9TH ST 2000**

214 OCCUPANT UNKNOWN,  
 216 OCCUPANT UNKNOWN,  
 221 OCCUPANT UNKNOWN,  
 231 OCCUPANT UNKNOWN,  
 237 BOULWARE, L  
 241 OCCUPANT UNKNOWN,  
 301 CHURCH, K  
 302 KATES, BENJ H  
 303 BUCKNER, EARL  
     CARMICHAEL, BERNARD  
 305 OCCUPANT UNKNOWN,  
 306 OCCUPANT UNKNOWN,  
 307 PERKINS, RONIE  
 308 COLEMAN, KIM  
 310 COTTMAN, L  
 314 OCCUPANT UNKNOWN,  
 316 OCCUPANT UNKNOWN,  
 317 OCCUPANT UNKNOWN,  
 318 DAWSON, LAMONTE  
 320 CEPHAS, E M  
     LOGAN, T  
 321 GOLDSMITH, CHARLES  
 322 OCCUPANT UNKNOWN,  
 323 CARTER, B  
 324 JACOBS, J  
 327 COBB, S  
 329 ROBINSON, JAMES C  
 330 OCCUPANT UNKNOWN,  
 331 ROTHWELL, HAROLD  
 332 BEVANS, JOY  
 333 SEENEY, MICHELL  
 334 SMALLS, CARL R  
 335 ROTHWELL, VERNON K  
 338 PETERSON, RUSSELL  
 339 DAVIS, C  
 500 PIERCE, C  
 506 OCCUPANT UNKNOWN,  
 510 JONES, CARL W  
 511 ARCHIBALD, BOYD  
 521 FOURN TWENTY INTERNATIONAL  
 522 SEALS, ARNOLD W  
 600 STRAND LEWIS & SON  
 610 D AND D LAUNDRY INCORPORATED  
     NINTH STREET CHECK CASHING  
     WESTERN UNION CHESTER  
 615 DEROSARIO, YOLANDA  
     PANTOJAS-RAMIRE, R  
     PRICE, COLBERT  
 700 FAREED, MOHAMME  
 721 BATES, WILLIE



-

**W 9TH ST      2000      (Cont'd)**

813      WOMACK, LUCY  
815      HOLLAND, KEZZIE  
819      POWELL, GLORIA  
821      MADISON, G  
823      OCCUPANT UNKNOWN,

## W 9TH ST 1995

215	OCCUPANT UNKNOWNN
219	MCNEIL, CYNTHIA F
221	SPRINGFIELD, R
229	RICE, T
231	PEREZ, SANDRA
232	CHESTER UPLAND HIGH SCHOOL
237	BOULWARE, L
241	HILTON, SAM
300	JACKSON, BERNARD D
302	ADAMS, ISAAC
	KATES, BENJ H
303	BUCKNER, EARL
	CARMICHAEL, BERNARD
	MOSLEY, K
304	OCCUPANT UNKNOWNN
305	OCCUPANT UNKNOWNN
306	BUTLER, GEORGE R
307	PERKINS, RONIE
308	EVANS, THELMA
310	OCCUPANT UNKNOWNN
311	OCCUPANT UNKNOWNN
312	JOHNSON, SERENA
315	PIERCE, CARROLL L
316	OCCUPANT UNKNOWNN
317	OCCUPANT UNKNOWNN
318	CURETON, JOHN
	DAWSON, LAMONTE
320	CEPHAS, E M
	LOGAN, THOMAS
321	GOLDSMITH, CHARLES
322	B&B TICKET TOWN
323	OCCUPANT UNKNOWNN
326	OCCUPANT UNKNOWNN
327	COBB, S
329	ROBINSON, JAMES C
330	OCCUPANT UNKNOWNN
331	ROTHWELL, HAROLD
332	BEVANS, J
333	OCCUPANT UNKNOWNN
334	OCCUPANT UNKNOWNN
335	ROTHWELL, VERNON K
338	OCCUPANT UNKNOWNN
339	DAVIS BOARDING HOME
	OCCUPANT UNKNOWNN
500	CARL L PIERCE JR MD
	PIERCE, CARL
504	BAKER, SHIRLEY
	SHARP, ROBERT H
	THOMAS, S
506	OCCUPANT UNKNOWNN

**W 9TH ST****1995****(Cont'd)**

508	WELLES, DANA
510	JONES, CARL W
512	MOORE, CARMEN
	RAMBERT, ALEX
	TAYLOR, J
522	SEALS, ARNOLD W
600	LEWIS STRAND & SON
	STRAND, CLASSIE
602	BOYER, I
609	OCCUPANT UNKNOWNN
610	D&D LAUNDRY INC
	DUNKIN DONUTS
	NINTH STREET CHECK CASHING
	RON TRIDENTE MANAGEMENT CO
	WESTERN UNION
615	DAVIS, AL
	PAYNE, C
	RASHID, NASIR
	WINSTON, ANGELA
700	FAREED, M
720	RALLY'S HAMBURGERS
733	CONCORD DAY CARE CTR
	METHADONE SVCS
813	WOMACK, LUCY
815	MOSELEY, HORACE J
817	WEATHERLY, M
819	GILMORE, SONYA
821	OCCUPANT UNKNOWNN

## W 9TH ST 1992

215 THOMAS, CAMERON  
 221 SPRINGFIELD, SHANNON M  
 231 MCIVER, T  
 237 BOULWARE, L  
 241 HILTON, SAM  
 243 LOPER, NAOMI  
 245 CHAPMAN, JAMES E  
 302 ADAMS, ISAAC  
 KATES, BENJ H  
 303 BUCKNER, EARL  
 COBB, PRESTON  
 304 JOHNSON, LISA  
 308 BOYER, BEVERLY A  
 EVANS, THELMA  
 316 WHITE, WILBERT  
 317 FIELDS, JOHN W JR  
 318 CURETON, JOHN  
 320 CREW, ELAINE  
 LOGAN, THOMAS  
 321 GOLDSMITH, CHARLES  
 322 B&B TICKET TOWN  
 326 YOUNG, LAMONT  
 327 COBB, S  
 329 ROBINSON, JAMES C  
 333 SIMPERS, TERESA  
 334 BOHANNAN, BARBARA  
 335 ROTHWELL, VERNON K  
 338 ROBINSON, G  
 339 BROOKS, C E  
 DAVIS BOARD HOME  
 500 DR C L PIERCE JR  
 504 BRYANT, CAROLYN  
 510 JONES, CARL W  
 512 NORTHERN, D  
 RAMBERT, ALEX  
 TAYLOR, J  
 600 L STRAND & SON  
 609 MCLAIN, ROY  
 610 R TIDENTE MGT CO  
 615 GOODE, L C  
 NEAL, WILLIAM  
 700 FAREED, M  
 720 RALLYS HAMBURGERS  
 733 CONCORD DAY CR CTR  
 DEL CO DRUG ALCOHL  
 METHADONE SVCES  
 813 SADLER, K  
 WOMACK, LUCY  
 815 MOSELEY, HORACE J  
 829 E KING FUEL

**W 9TH ST 1987**

● 9TH ST W		19013
Chester PO		
1-	99 CT4049.02	\$E.G17
100-	699 CT4050	\$D.G17
700-	1349 CT4051	\$D.G17
1350-	2199 CT4052	\$D.G17
2200-	2349 CT4064.02	\$D.G16
2350-	2799 CT4053	\$D.G16
2800-	END CT4054	\$D.G16
- 900 SPROUL ST		
8★	Bennies Ccktl Lnge . . . 79	874-8454
	Malicah Cunningham . . .	876-2905
12★		
76★	Midtown Auto Body . . . 83	874-2080
52★	Bills Auto Serv . . . . .	872-3190
56★	Joe Payne&Son . . . . . 82	872-4244
58★	Smith&Webster Asc . . . 85	874-0404
60★	Bridge Cafe . . . . . 77	872-5655
75★	Chevway Corp . . . . . 70	874-5281
	*King Chevrolet Inc . . .	874-5281
- CHESTER		
- RIVER		
203	Mrs Geo W Hampton . . . 71	872-4778
205	Eugene W Smith . . . . . 70	872-0954
207	209 . . . . . NP	
211	Lena M Jones . . . . . 85	872-2986
213	J W Pitts . . . . . 68	872-7737
	Richard E Pitts . . . . . 84	874-6452
215	. . . . . NP	
217	Anna Ferguson . . . . .	876-1007
221	229 231 233 . . . . . NP	
237	Lauretha Boulware . . . 67	876-1439
239	. . . . . NP	
241	Sam Hilton . . . . . 71	874-0083
243	Dania Jones . . . . .	872-2164
244	. . . . . NP	
245	James E Chapman . . . 80	876-3550
	Tracy Trotter . . . . .	874-9793
- 900 BARCLAY ST		
301	. . . . . NP	
302	Isaac Adams . . . . . 71	876-6807
303	Earl Buckner . . . . . 75	876-7762
304	H Tolbert . . . . . 69	874-2490
305	306 308 309 . . . . . NP	
310	Willie Pettiford . . . . 84	872-7920
	Dawn Purnsley . . . . . 84	872-7920
311	. . . . . NP	
312	Steven Tory . . . . .	874-5864
	Ulyes Tory . . . . .	874-5864
314	. . . . . NP	
316	Mary Hughes . . . . . 84	874-8481
317	John W Fields Jr . . . . 83	874-8499
318	Mrs John Cureton . . . . 67	876-7904
320	Elaine Crew . . . . . 83	876-1471
	T Logan . . . . . 72	876-3049
321	C Goldsmith . . . . . 69	876-4821
	Nancy Goldsmith . . . . 73	872-8084
324	325 . . . . . NP	
326	Lamont Young . . . . .	874-9541
327	S Cobb . . . . . 84	876-8524
329	J C Robinson . . . . . 68	876-3579
330	. . . . . NP	
331	Harold Rothwell . . . . 81	874-8848
332	333 . . . . . NP	
334	B Bohannan . . . . . 83	876-0160
335	Vernon K Rothwell . . . 76	876-6808
336	337 . . . . . NP	
338	Lekia Jones . . . . .	874-7509
	B Doreen Jones . . . . .	874-9859
339★	Davis Board Home . . . 76	874-6165
- 900 FULTON ST		
500★	Cusd Federl Prjcts . . . 83	447-3860
504	. . . . . NP	
506	J M Hubbell . . . . . 63	872-4739
508	509 . . . . . NP	
510	C W Jones . . . . . 67	874-3279
	Mrs Dorothy Jones . . . 68	874-3279
512	Alex Rambert . . . . . 82	872-1225
516	518 522 . . . . . NP	
- 900 PARKER ST		
600★	L Strand & Son . . . . . 85	876-0289
601	602 . . . . . NP	
603	D Walls . . . . .	874-3033
605	. . . . . NP	
609	E A Mergy . . . . . 63	876-4365
610★	T&P Inc . . . . . 84	872-3577
615	J M Beverly . . . . . 85	874-1463
	T A Gartside . . . . . 67	876-1224
- 900 KERLIN ST		
700	Mohammed Fareed . . . 84	876-0293
721	. . . . . NP	
733★	Ccmc Methadone Ser . . .	447-2680
- 900 BUTLER ST		
- 900 CONCORD AV		
811	Mildred G Helms . . . . 67	876-8435
813	K Sadler . . . . . 80	874-1926
	Lucy Womack . . . . . 82	872-2583
815	H J Moseley . . . . . 67	876-1948
817	. . . . . NP	
819	Perry D Cannon . . . . 83	876-7449
821	Kevin Moseley . . . . .	872-5398
823	Patricia L Loper . . . . 77	872-1899

W 9TH ST 1982

Table listing addresses and phone numbers for W 9th St in 1982. The table is organized into columns with street names and zip codes. It includes various residential and commercial listings, such as '900 BARCLAY ST', '900 FULTON ST', '900 PARKER ST', '900 KERLIN ST', '900 BUTLER ST', '900 CONCORD AV', '900 LINCOLN ST', '900 PUSEY ST', and '900 LLOYD ST'. The table also includes a section for '9TH ST W' and '9TH ST W CHESTER'.

W 9TH ST 1976

Table listing street addresses and phone numbers for W 9th St in 1976. Includes columns for address, phone number, and street name (e.g., CHESTER, PUSEY ST, PENNELL ST).



# W 9TH ST 1972

## 9TH ST S

N WALES  
 ..... 19454  
 ..... 200- END T 2011 SD. 0 8  
 203 ARTHUR S HAND JR -6994145  
 225 ARTHUR L ZILLER 6994320  
 229 MRS WILLIAM RAPINE 6993163  
 230 PAUL J MCGLOTH 7 6994247  
 234 WILLIAM GERLACH 6993448  
 237 JOHN W HAINES 0 6999567  
 238 LOIS J ECKMAN -6997222  
 240 RICHARD E GOSSLER 6995515  
 241 ROBERT R MATHIE 5 6994697  
 242 WILLIAM GRUBER 6 6994347  
 243 ROBERT E KEARNS -6997216  
 244 MRS G P KORBINSKY 7 6999568  
 247 HARRY K FOESTG 5 6995430  
 248 S J WITMER 6994017  
 249 RICHARD WILEY JR 8 6994696  
 250 RALPH S DOWNING 4 6994232  
 254 MRS R J JELLEN 4 6995291  
 316 OWEN F ULMER 6999487  
 320 WILLIAM SWARTZ 8 6999459  
 324 \*KEYBOARD CLINIC 7 6993242  
 325 JAMES A TOTARO 7 6993888  
 328 HARRY OBERHOLTZER 7 6994877  
 332 EDWIN B DICKINSON 4 6994757  
 336 GEORGE F MCKINLEY -6993255  
 340 RUSSELL PRESICOTT 6993908  
 341 C RANDIK -6994697  
 402 C SMITH -6993367  
 403 L SINOTTE 6994352  
 418 WILLIAM KOTULKA 8 6994620  
 426 JOHN C WALSH 6994389  
 430 ROBERT G PARSONS 9 6995677  
 431 FRANK A MOLETTIERE 6993174  
 432 GEORGE H SCHWARZ 8 6993402  
 434 JOSEPH J MALONEY JR 69995019  
 436 DAVID F MARKLEY JR 9 6993306  
 439 GORDON L BEIDLER 6 6993776  
 440 ROLAND MOYER -6999123  
 441 G H RODENHAUSEN 6993648  
 443 NILS R GULLBERG JR 9 6995743  
 451 ANGELO MAZZANTI 6994162  
 455 SIDNEY W GREEN 6994389  
 NO # IRVIN WOLFGANG JR 6995538  
 NO # HELEN M ZACIRKA 6993909  
 42 RESIDENCE 1 BUSINESS

## 9TH ST W

CHESTER  
 .....  
 BUCKMAN VILLAGE  
 ..... 19013  
 3200 \*VESUVIO PIZZERIA 4949229  
 \*VESUVIO PIZZERIA 4949895  
 \*A LACONA RESTRNT 4949895  
 3201 \*STAR CAR WASH CO 4947646  
 3207 \*MAES HOAGIE SHOP 4949669  
 3300 \*COTTRELLS SERV STA 4949731  
 3305 J C KERESZI 9 4947901  
 \*JOE ROC SNOW REMOV 4947901  
 \*JOES JUNK YARD 4947901  
 1 RESIDENCE 8 BUSINESS

## 9TH ST W

CHESTER  
 .....  
 ..... 199 T 404902 SE. 0 8  
 ..... 100- 699 T 4050 SE. 0 8  
 ..... 700- 1349 T 4051 SE. 0 7  
 ..... 1350- 2199 T 4052 SE. 0 7  
 ..... 2200- 2349 T 406402 SE. 0 5  
 ..... 2350- 2799 T 4053 SE. 0 6  
 ..... 2800- END T 4054 SE. 0 6  
 .. 900 SPROUL ST  
 8 HELKS LODGE BPOE TR29570  
 \*BPOE TRUSTEES TR69281  
 12 NP  
 54 \*WELLINGTON AUTO SR TR67108  
 58 \*HI Z TR41128  
 \*RAY HISEY TYPWRTR TR41128  
 75 \*CHEVWAY CORP TR45281  
 \*KING CHEVROLET INC TR45281  
 .. CHESTER ..  
 .. RIVER ..  
 203 GEORGE W HAMPTON -TR24778  
 \*MARIE BEAUTY SHPPE TR66736  
 205 EUGENE W SMITH 0 TR20954  
 207 ANNE MARIE HOLLISO TR24692  
 W GREEN 9 TR47769  
 209 A PATTLEFOOT 9 TR42746  
 213 J W PITTS 8 TR27737  
 215 DON WARREN TR24671  
 J G PERKINS -TR49319  
 217 HORACE HUNTER 6 TR43777  
 229 HELEN BOBO 6 TR23204  
 HARRY B JORDAN -TR26849  
 231 I LOCKETT 0 TR23353  
 233 JOHN I QUARLES 6 TR27655  
 F ROBINSON TR64878  
 237 L BOULWARE 7 TR61439  
 239 NP  
 241 MRS NELLIE HILTON -TR40083  
 SAM HILTON -TR40083  
 245 R J KILMER 9 TR25207  
 H J BUONO 8 TR24417  
 .. 900 BARCLAY ST ..  
 300 DR JAMES W SCOTT TR65881  
 B C WHITE 6 TR63983  
 J T REED 6 TR69429  
 301 MRS J T BARFIELD 9 TR28336  
 302 B H KATES 5 TR44822  
 ISAAC ADAMS TR66807  
 303 \*ST MARYS CHURCH HSE TR49436  
 REV L HAMMONDS 0 TR48090  
 304 H TOLBERT 9 TR42490  
 305 R ALSTON 5 TR43726  
 306 CLARENCE A GRASY -TR41263  
 R S PEARSON JR 5 TR62810  
 308 G BENZ 7 TR26956  
 310 D DARLING 9 TR60879  
 311 LEON CARTER 0 TR67079  
 D R WALLEY III 0 TR40650  
 GLADYS CANNINGS -TR49350  
 312 LOIS T PADGETT 0 TR22186  
 315 C L PIERCE 8 TR47701  
 316 MRS J CURETON 7 TR67904  
 J N HARPER 8 TR68791  
 317 J W FIELDS JR 8 TR49215  
 321 C GOLDSMITH 9 TR64821  
 324 W DIEHL SR 9 TR45166  
 325 M CORTESINI 8 TR42876  
 326 ELIZABETH J BROWN 8 TR65247  
 GEORGE O YOUNG 0 TR65247

327 B B COBB 9 TR44957  
 JUNE E COBB #TR60533  
 329 J C ROBINSON 8 TR63579  
 330 MRS EULA A SCOTT 0 TR43084  
 331 M W DOWNE NP TR25240  
 332 NP  
 333 B M BRATCHER 9 TR26035  
 334 FREEMAN E MORRISON 0 TR43486  
 335 VERNON K ROTHWELL 0 TR27993  
 336 L HOLMES 9 TR24216  
 337 JAMES T THOMPSON 0 TR41160  
 JOHNNY L CHAMPION #TR62057  
 338 D P NOEL TR26057  
 J BERKEIHISER 9 TR46418  
 339 J P GRANT TR23441  
 .. 900 FULTON ST ..  
 500 \*CITY SCH ADM ASST TR47131  
 \*PUPIL PSYCHLGSTS TR47131  
 \*PUPIL SOCL WORKR TR47131  
 504 M E GRIFFITH TR46968  
 C NUTTA TR65888  
 506 J M HUBBELL TR24739  
 508 M BOLTON TR27082  
 510 C W JONES 7 TR43279  
 MRS DOROTHY JONES TR43279  
 512 NP  
 516 MRS BARBARA GALE -TR42830  
 LUCILLE O ROYAL 0 TR45847  
 518 MRS A I CORBITT 0 TR63735  
 522 R W ANDERSON 8 TR41144  
 E MASHBURN TR45451  
 V P MCGUIRK TR65052  
 .. 900 PARKER ST ..  
 600 A YACONIG TR67590  
 MRS B PARKER TR43484  
 601 R J ALPAUGH 8 TR43140  
 602 H GARRETT 9 TR42213  
 603 B T DUKE TR41054  
 605 ANDY CONSTANTINE TR46732  
 609 E A MERGY TR64365  
 615 L BLOOM T A GARTSIDE 7 TR61224  
 .. 900 KERLIN ST ..  
 .. 900 BUTLER ST ..  
 .. 900 CONCORD AV ..  
 811 M G HELMS 7 TR68435  
 813 STEVEN D POTTS 0 TR21034  
 815 H J MOSELEY 7 TR61948  
 BARBARA A YOUNG -TR68545  
 817 M MEMINGER TR25913  
 819 MRS VIRGINIA DIXON -TR21870  
 821 MRS D V MOSELEY TR45665  
 823 HOWARD B MOSELEY TR45665  
 823 M WILSON 8 TR48978  
 V B NEAL 4 TR40158  
 .. 900 LINCOLN ST ..  
 900 \*STATE LIQUOR STORE TR21462  
 \*CHESTER LIQ CON TR21462  
 THOMAS COOPER -TR44009  
 901 MRS I NEWLIN TR65897  
 T N NEWLIN JR TR65897  
 902 NP  
 906 B A HELMS TR23444  
 907 THOMAS MATTOX -TR46669  
 908 L A ROBINSON 7 TR25309  
 911 C BROWN TR47840  
 912 A MURRAY TR28480  
 ROSETHARO  
 913 NP  
 914 N REED TR41908  
 917 J E SCARBOROUGH TR64016  
 919 E BUSH TR61586  
 920 T B CHARNOCK TR64209  
 922 F WEST 9 TR45952  
 923 A ROSS TR27181  
 924 E F MCGUIRE TR24170  
 925 W MILES 4 TR65689  
 926 MAJOR TERRY 0 TR44698  
 928 R D WEBSTER TR41068  
 929 W HARRIS TR40004  
 930 MRS R W THOMPSON TR45995  
 934 C O RODGERS TR40037  
 935 R MAYO 9 TR24848  
 936 FREDK W RAYMOND -TR62410  
 938 NP  
 939 C C RANDOLPH 7 TR44474  
 941 NP  
 942 \*NIXON UNIFORM RNTL TR66224  
 \*NIXON UNIFORM SALE TR66224  
 \*NIXON DRY CLEANERS TR66224  
 .. 900 PUSEY ST ..  
 1001 \*CHESTER TIRE CO TR21173  
 1006 NP  
 1010 NP  
 1020 NP  
 1023 \*BONNEY-U-DRIVE IT TR42248  
 \*HERTZ RNT CR LCNSE TR42248  
 \*HERTZ RENT A CAR TR42249  
 \*HERTZ TRUCK RENTAL TR42248  
 1034 \*JOHNS AUTO SERV CN TR29164  
 .. 900 LLOYD ST ..  
 1101 V GILMORE TR61305  
 1103 G WHITTINGTON TR61235  
 R FARROW TR61235  
 1104 LEVERHE R BROOKS 6 TR22826  
 1106 W S BROOKIN 8 TR65972  
 1107 T WALKER TR21302  
 1109 A CAMPBELL 4 TR60691  
 1111 VERA DUNN TR48296  
 1112 NP  
 1113 R VOLTURO TR20473  
 1115 MARY L ROBERTS 6 TR25118  
 1118 NP  
 1120 L ROBINSON TR44067  
 1122 J MILES TR65174  
 1124 W JOHNSON TR43395  
 HOWARD WARRICK 0 TR61871  
 1128 BETTY JOE WALKER 0 TR28107  
 1130 N GOLDSBOROUGH 8 TR42098  
 1132 B WILLIAMS TR66802  
 1133 C A WHITE TR22874  
 1135 \*MACS MARKET TR29260  
 \*W L MCLAUGHLIN GRC TR29260  
 .. 900 PENNELL ST ..  
 1200 P M COHEN TR45323  
 1202 NP  
 1206 J LINDER TR60871  
 1208 MRS EVA M JORDAN -TR25618  
 1209 NP  
 1210 D TAYLOR 8 TR64281  
 1211 T R BROOKS TR26951  
 1213 T DAVIS TR65206  
 ESSIE M DAVIS TR65206  
 1214 DEBORAH C JONES -TR20301  
 1215 \*D&C AUTO RPR SHP TR29452  
 1216 A W NEWMAN TR65574  
 1217 W BRINCEFIELD TR40489  
 1218 R SMITH 6 TR48217  
 1219 ALBERT L MASSE TR22626  
 1220 M A SHAMBURGER TR62708  
 1222 MARY BOST #TR42159  
 1224 L ROBINSON TR43914  
 1226 J J RILEY 4 TR60704  
 1228 HELEN HIBBARO 9 TR21662



## **Appendix K**

### **Qualifications of Environmental Professionals**



**J. SCOTT HORN, PG, CHMM**  
**President, COO**

**EXPERIENCE:**

J. Scott Horn is the Principal in charge of operations at Acer Associates, LLC. As President and Chief Operating Officer, Mr. Horn is responsible for client relations and quality assurance of all the company's projects. He has experience in environmental engineering, cultural resource evaluation, geotechnical and industrial hygiene disciplines spanning over 27 years. He is a Licensed Site Remediation Professional (LSRP) in the State of New Jersey and is licensed as a Professional Geologist in the States of Pennsylvania, Delaware, Virginia and Tennessee; a Certified Hazardous Materials Manager (CHMM) accredited by the Institute of Hazardous Materials Management and is a Certified Microbial Consultant (CMC) accredited by the American Indoor Air Quality Council (AIAQC). His areas of expertise include:

- Environmental Site Assessments
- Soil and groundwater quality studies
- Aquifer testing
- Remedial design
- NPDES and NJPDES permitting
- Spill Prevention Control and Countermeasure (SPCC) Plans
- DPCC\DCR Plans
- Wetland delineation and permitting
- CAFRA, Stream Encroachment and Waterfront Development Permitting
- Habitat Assessments for Threatened and Endangered Species
- Environmental Impact Assessments
- Geotechnical Investigations
- Geophysical Investigations (Environmental, Structural, & Archeological)
- Cultural Resource Surveys
- Asbestos and lead consulting
- Indoor Air Quality (IAQ) investigations
- Mold Investigation and remediation

Superfund experience includes project management and technical direction of environmental investigation projects at the B.R.O.S. Lagoon Site in Bridgeport, New Jersey, the Lipari Landfill Site in Glassboro, New Jersey and the Diamond State Salvage Site in Wilmington, Delaware.



## **PROJECT REFERENCES:**

### ***AT&T, NJ, PA, DE, MD, VA and WV***

Mr. Horn has served as the Project Executive and Quality Assurance Professional for Phase I and II ESAs, Asbestos and Lead Surveys, NEPA assessments, Section 106 Compliance, wetland delineation/permitting endangered species habitat assessments and archaeological surveys for AT&T. These projects have spanned seventeen (17) years and have included over 2,500 projects on communication tower sites throughout New Jersey, Pennsylvania, Delaware, Maryland, Virginia and West Virginia. Mr. Horn's responsibilities consist of project management and quality control/quality assurance for all projects. Mr. Horn serves as the primary technical advisor for all environmental investigations.

### ***T-Mobile USA, Inc., DE, MD, NJ, and PA***

Mr. Horn serves as the corporate liaison and quality assurance director for Phase I and II ESAs, NEPA assessments, Section 106 Compliance, wetland delineation/permitting, endangered species surveys, geotechnical investigations, construction inspection and materials testing projects for T-Mobile. These projects have spanned over seventeen (17) years and have included over 1,000 projects on communication tower sites. Mr. Horn's responsibilities consist of project management and quality control/quality assurance.

### ***Metro PCS, DE, MD, NJ, and PA***

Mr. Horn serves as the corporate liaison and quality assurance director for Phase I and II ESAs, NEPA assessments, Section 106 Compliance, wetland delineation/permitting, endangered species surveys, geotechnical investigations, construction inspection and materials testing projects for T-Mobile. These projects have spanned over five (5) years and have included over 500 projects on communication tower sites. Mr. Horn's responsibilities consist of project management and quality control/quality assurance.

### ***Velocitel, DE, MD, NJ, and PA***

Mr. Horn serves as the corporate liaison and quality assurance director for Phase I and II ESAs, NEPA assessments, Section 106 Compliance, and geotechnical investigations, for Velocitel. These projects have spanned over fifteen (15) years and have included over 1,000 projects on communication tower sites. Mr. Horn's responsibilities consist of project management and quality control/quality assurance.

### ***General Dynamics, DE, MD, NJ, and PA***

Mr. Horn serves as the corporate liaison and quality assurance director for Phase I and II ESAs, NEPA assessments, and Section 106 Compliance for General Dynamics. These projects have spanned over seven (7) years on communication tower sites. Mr. Horn's responsibilities consist of project management and quality control/quality assurance.



***NB&C, DE, MD, NJ, PA, and NY***

Mr. Horn serves as the corporate liaison and quality assurance director for Phase I and II ESAs, NEPA assessments, Section 106 Compliance, wetland delineation/permitting, endangered species surveys, geotechnical investigations, construction inspection and materials testing projects for NB&C. These projects have spanned over one (1) year on communication tower sites. Mr. Horn's responsibilities consist of project management and quality control/quality assurance.

***Jacobs, DE, MD, NJ, and PA***

Mr. Horn serves as the corporate liaison and quality assurance director for Phase I and II ESAs, NEPA assessments, and Section 106 Compliance for Jacobs. These projects have spanned over one (1) year on communication tower sites. Mr. Horn's responsibilities consist of project management and quality control/quality assurance.

***Dynis, MD, VA and WV***

Mr. Horn serves as the corporate liaison and quality assurance director for Phase I and II ESAs, NEPA assessments, Section 106 Compliance, wetland delineation/permitting, endangered species surveys, geotechnical investigations, construction inspection and materials testing projects for Dynis. These projects have spanned over one (1) year on communication tower sites. Mr. Horn's responsibilities consist of project management and quality control/quality assurance.

***Clearwire, DE, MD, NJ, and PA***

Mr. Horn served as the corporate liaison and quality assurance director for Phase I and II ESAs, NEPA assessments, Section 106 Compliance, wetland delineation/permitting, and endangered species surveys projects for Clearwire. These projects spanned over three (3) years on communication tower sites. Mr. Horn's responsibilities consisted of project management and quality control/quality assurance.

***Bechtel, NJ, NY, PA, DE, MD, VA, and WV***

Mr. Horn is the project executive for a term contract to provide environmental and cultural resource consulting services, Phase I and II ESAs, NEPA assessments, wetland delineation/permitting, endangered species habitat assessments, archaeological surveys, and Section 106 Compliance projects for telecommunications sites located throughout New Jersey, Pennsylvania, New York, Maryland, Virginia, West Virginia and Delaware. As the senior environmental professional for this client, Mr. Horn has conducted and/or managed numerous wetland determinations/delineations and Phase I endangered species habitat assessments. Endangered species investigated include Bog Turtle, Barred Owl, Red Shouldered Hawk, Cooper's Hawk, Peregrine Falcon, Timber Rattlesnake, Indiana Bat and Eastern Box Turtle.



**Casino Reinvestment Development Authority, Atlantic City, NJ**

Mr. Horn is the firm's project executive for all work performed for the CRDA. Projects have included literally hundreds of Asbestos and Lead Based Paint Surveys, Specifications and Monitoring, ESAs, Soil and Groundwater Investigations, UST removal, and oversight projects.

**Archdiocese of Philadelphia, PA**

Mr. Horn serves as the project executive for all asbestos reinspection and air monitoring work performed at Archdiocese schools. The project involves conducting inspections at each school, reviewing the schools' existing management plans, making recommendations regarding the schools' existing management plans, making recommendations regarding the condition of various materials, and evaluating their training and notification protocols. When asbestos abatement is required due to deteriorated condition or planned renovations Mr. Horn prepares asbestos project designs and oversees the abatement monitoring.

**EDUCATION AND CERTIFICATIONS:**

B.S. Geology, 1983 University of Delaware, Newark, DE  
Professional Geologist, P.G., Pennsylvania  
Professional Geologist, P.G., Delaware  
Professional Geologist, P.G., Tennessee  
Professional Geologist, P.G., Virginia  
New Jersey Licensed Site Remediation Professional (LSRP)  
New Jersey DEP Licensed Soil Borer  
Certified Microbial Consultant (CMC)  
Certified Hazardous Materials Manager (CHMM)  
UST Subsurface Investigator, Installation, Closure, New Jersey DEP  
New Jersey, Asbestos Safety Technician, Certification #0031  
New Jersey Lead Abatement Inspector/Risk Assessor  
Delaware, Asbestos Project Monitor  
Pennsylvania, Asbestos Inspector/Management Planner  
AHERA Asbestos Inspector/Management Planner/Project Designer

**CONTINUED EDUCATION:**

Profiler EMP-400 Electromagnetic Induction, GSSI, 2012  
Structure Scan Optical Ground Penetrating Radar, GSSI, 2012  
Geochemistry of Groundwater Remediation, PCPG, 2011  
Lead Abatement Inspector/Risk Assessor, Access Training, 2011  
Practical Applications of the NJ Site Remediation Program, Rutgers University, 2011  
Subsurface Interference Radar in Engineering and Geophysical Investigations, GSSI, 2009  
Unregulated Heating Oil Tank Program Orientation, NJDEP, 2007  
Advanced Wetland Delineation, Rutgers University, 2007  
Endangered and Threatened Species of Southern New Jersey - Field, Rutgers University, 2006  
Wetland Construction Design, Rutgers University, 2005  
Endangered and Threatened Species of Northern New Jersey, Rutgers University, 2005  
Wetland Vegetation, Winter Identification, Rutgers University, 2004  
Mold and IAQ Sampling Workshop, EMSL Analytical, Inc., 2003



Understanding Mold Contamination In The Indoor Environmental, Wynn L White, 2002  
Wetland Delineation, Certificate Series, Rutgers University, 2002  
A Review of Geology for the Practicing Geologist, 2001 & 2002  
Brownfields Redevelopment, Rutgers University, 2000  
Applied Soil Science for Remediation of Contaminated Soil, Rutgers University, 1999  
Risk Based Soil Screening Guidance, Rutgers University, 1998  
Practical Applications in Hydrogeology, Rutgers University, 1997  
Underground Storage Tank Remediation, 1992  
Environmental Audits, Government Institutes, Washington DC, 1991  
40 Hour HAZWOPER training, University of Medicine and Dentistry, 1991  
Sampling and Evaluation of Airborne Asbestos Dust, (NIOSH 582), 1986  
Supervision of Asbestos Abatement Contracts, Georgia Institute of Tech., 1984

**PROFESSIONAL AFFILIATIONS:**

American Conference of Governmental Industrial Hygienists (ACGIH)  
American Industrial Hygiene Association (AIHA)  
Institute of Hazardous Materials Management (IHMM)  
Alliance of Hazardous Materials Professionals (AHMP)  
Geologic Society of America  
American Indoor Air Quality Council (AIAQC)  
Society for Architectural Historians  
National Trust for Historic Preservation  
Historic Society of Pennsylvania  
Camden County Historic Society  
Preservation New Jersey

END OF SECTION